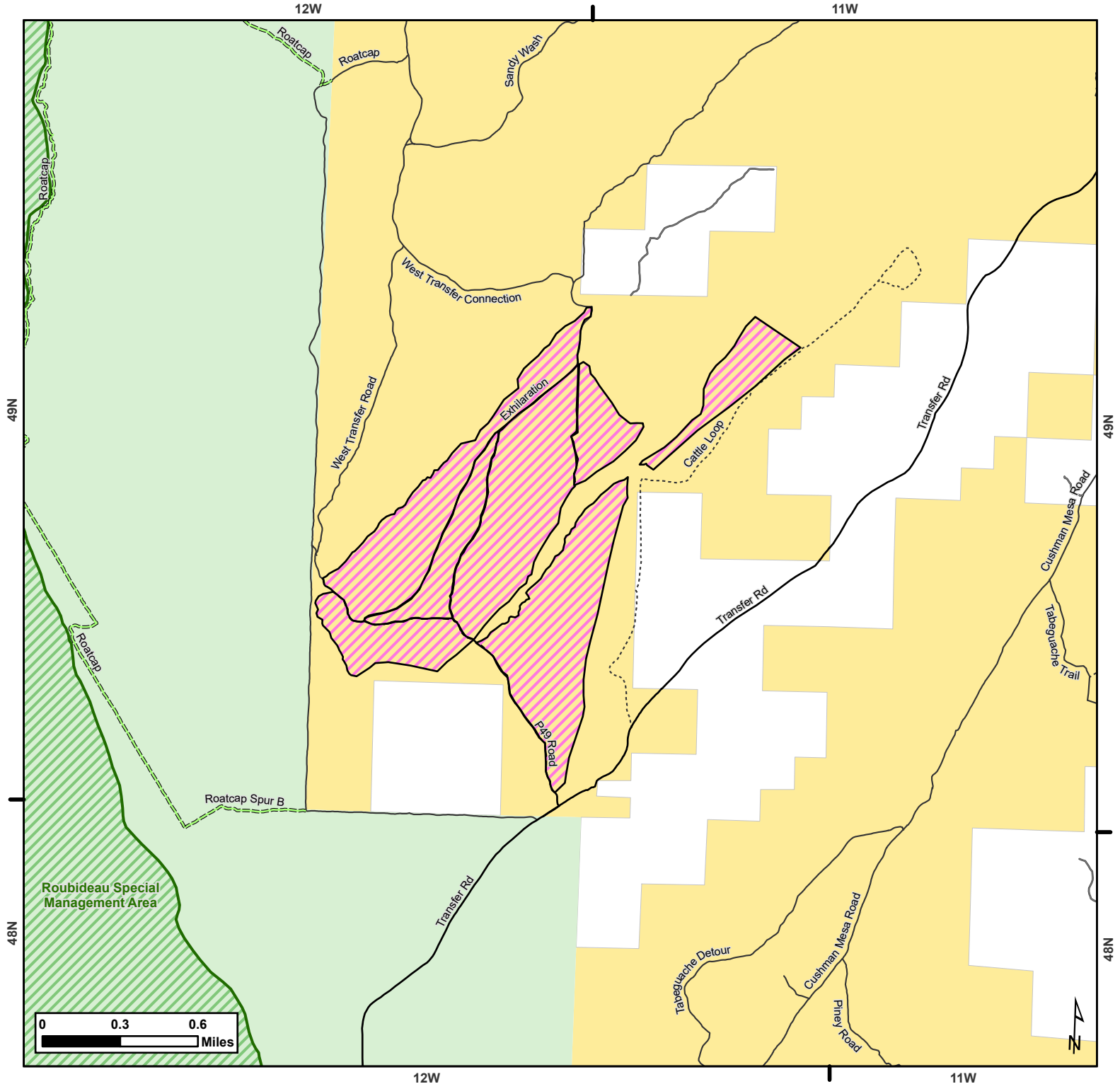








# Transfer Rd RX 2025

BLM CO | Southwest District  
Uncompahgre Field Office  
2465 S Townsend Ave  
Montrose, CO 81401  
(970) 240-5300



 RX Units:  
675 Acres

-  Bureau of Land Management
-  Private
-  US Forest Service

Map Produced by BLM Uncompahgre Field Office Staff  
File: Transfer Road RX  
Date: 8/11/2025  
Map Scale: 1:33,240  
Coordinate System: NAD 1983 UTM Zone 13N  
CO Reference System: U.S. PLSS NMM / 6th M

DISCLAIMER: No warranty is made by the Bureau of Land Management as to the accuracy, reliability, or completeness of these data for individual use or aggregate use with other data. Decisions in this document only apply to BLM lands. Routes depicted on non-BLM lands are displayed for information purposes only and do not grant access to non-BLM lands.

