

Map 1 of 3
West Fork Dennison Fork Fortymile River
Dennison Fork Fortymile River

0 1 2 Miles

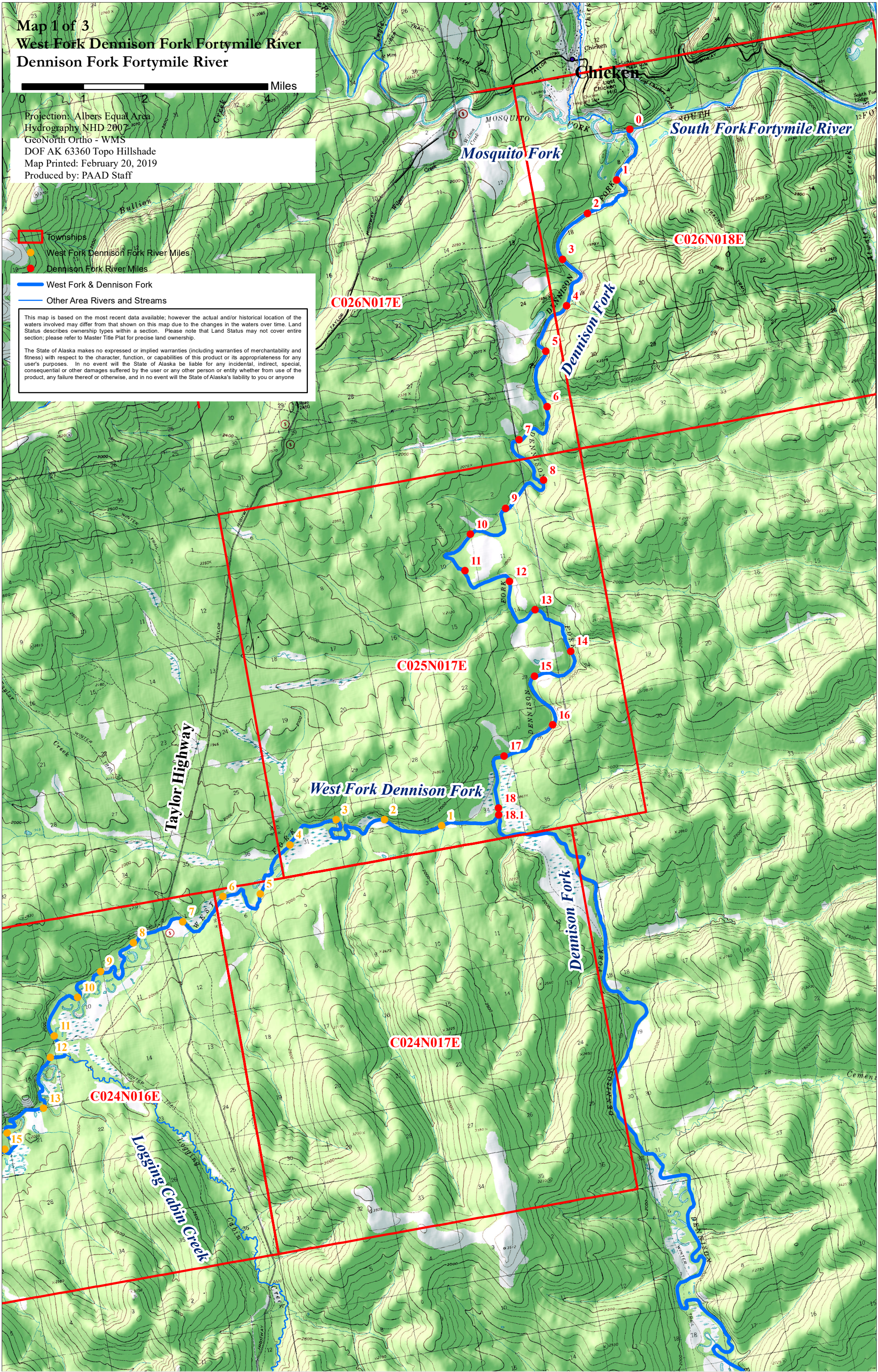
Projection: Albers Equal Area
Hydrography NHD 2007
GeoNorth Ortho - WMS
DOF AK 63360 Topo Hillshade
Map Printed: February 20, 2019
Produced by: PAAD Staff

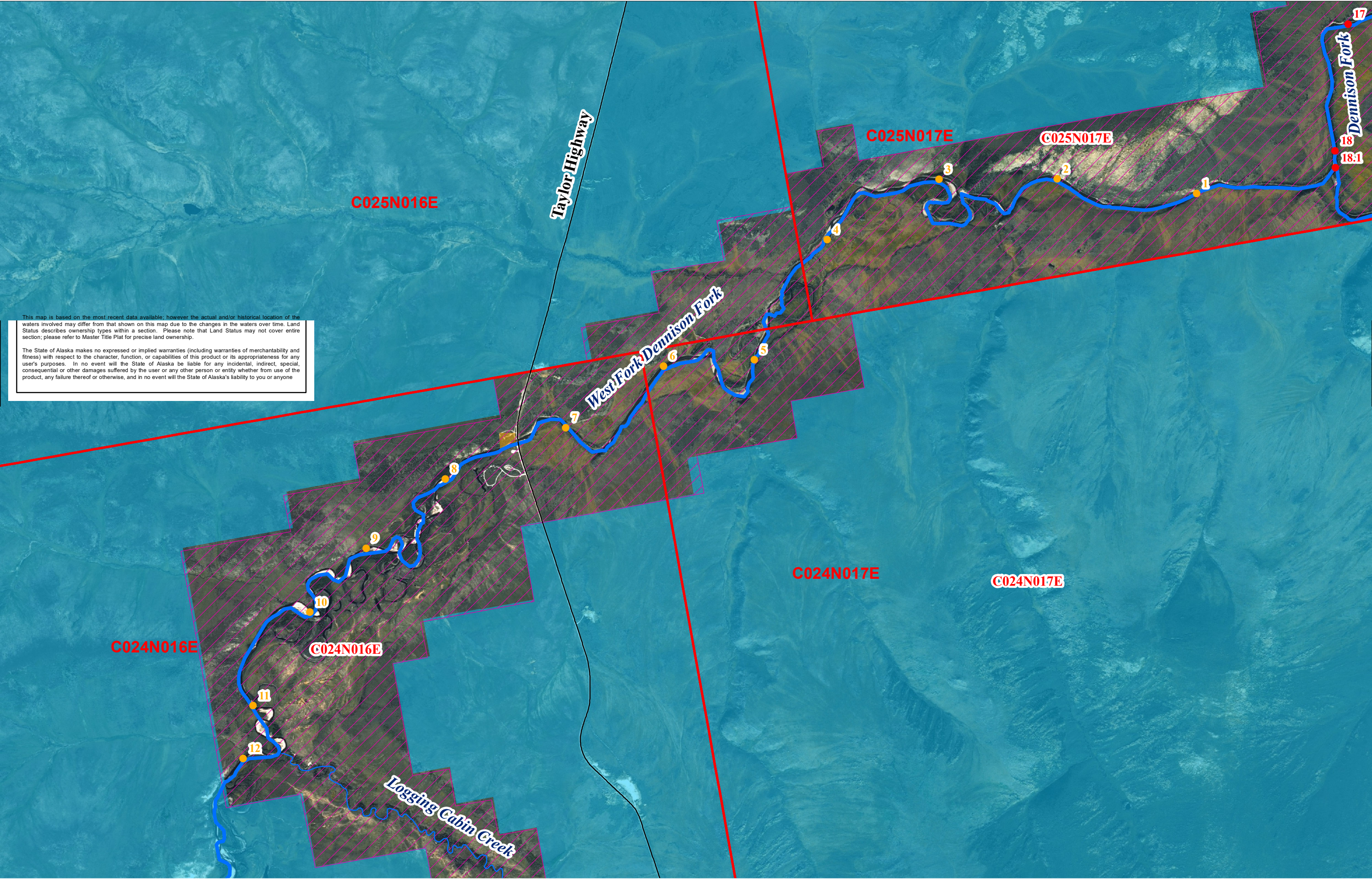
- Townships
- West Fork Dennison Fork River Miles
- Dennison Fork River Miles

- West Fork & Dennison Fork
- Other Area Rivers and Streams

This map is based on the most recent data available; however the actual and/or historical location of the waters involved may differ from that shown on this map due to the changes in the waters over time. Land Status describes ownership types within a section. Please note that Land Status may not cover entire section; please refer to Master Title Plat for precise land ownership.

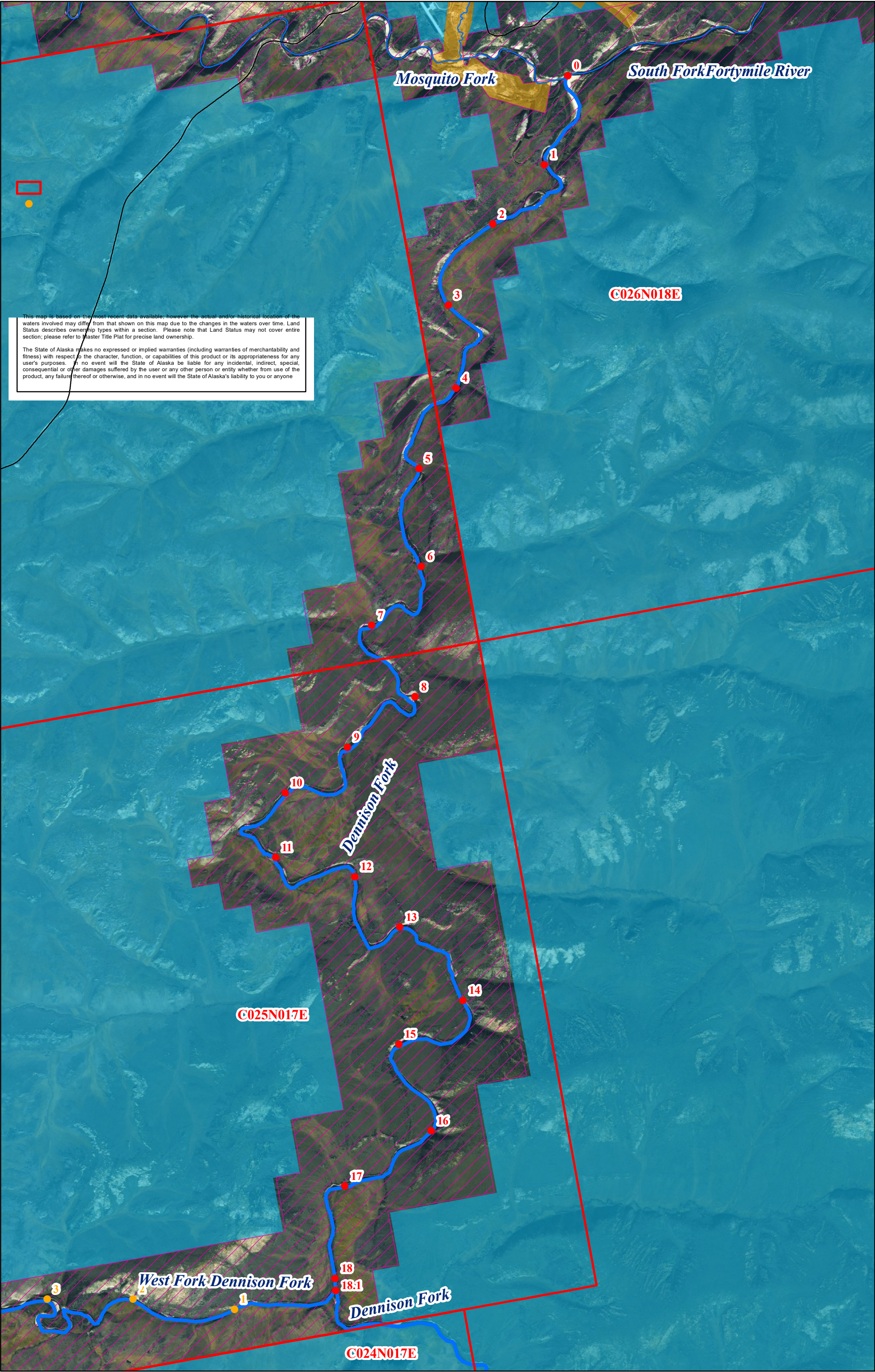
The State of Alaska makes no expressed or implied warranties (including warranties of merchantability and fitness) with respect to the character, function, or capabilities of this product or its appropriateness for any user's purposes. In no event will the State of Alaska be liable for any incidental, indirect, special, consequential or other damages suffered by the user or any other person or entity whether from use of the product, any failure thereof or otherwise, and in no event will the State of Alaska's liability to you or anyone





This map is based on the most recent data available; however the actual and/or historical location of the waters involved may differ from that shown on this map due to the changes in the waters over time. Land Status describes ownership types within a section. Please note that Land Status may not cover entire section; please refer to Master Title Plat for precise land ownership.

The State of Alaska makes no expressed or implied warranties (including warranties of merchantability and fitness) with respect to the character, function, or capabilities of this product or its appropriateness for any user's purposes. In no event will the State of Alaska be liable for any incidental, indirect, special, consequential or other damages suffered by the user or any other person or entity whether from use of the product, any failure thereof or otherwise, and in no event will the State of Alaska's liability to you or anyone



Mosquito Fork

South Fork Fortymile River

C026N018E

C025N017E

West Fork Dennison Fork

Dennison Fork

C024N017E

This map is based on the most recent data available; however the actual and/or historical location of the waters involved may differ from that shown on this map due to the changes in the waters over time. Land Status describes ownership types within a section. Please note that Land Status may not cover entire section; please refer to Master Title Plat for precise land ownership.

The State of Alaska makes no expressed or implied warranties (including warranties of merchantability and fitness) with respect to the character, function, or capabilities of this product or its appropriateness for any user's purposes. In no event will the State of Alaska be liable for any incidental, indirect, special, consequential or other damages suffered by the user or any other person or entity whether from use of the product, any failure thereof or otherwise, and in no event will the State of Alaska's liability to you or anyone