



Eek River System Application Waters

- RDI Application
- No RDI Requested

This map is based on the most recent data available; however the actual and/or historical location of the waters involved may differ from that shown on this map due to the changes in the waters over time. Land status describes ownership types within a section. Please note that Land Status may not cover entire section, please refer to Master Title Plat precise land ownership.

The State of Alaska makes no expressed or implied warranties (including warranties of merchantability and fitness) with respect to the character, function, or capabilities of this product or its appropriateness for any user's purposes. In no event will the State of Alaska be liable for any incidental, indirect, special, consequential or other damages suffered by the user or any other person or entity whether from use of the product, any failure thereof or otherwise, and in no event will the State of Alaska's liability to you or anyone else exceed the fee paid for the product.

4 2 0 4 Miles



BASE MAP: Goodnews Bay, Alaska 1:250,000 Topographic Map
Map PROJECTION: Albers Equal Area
DATUM: NAD83
DATA: USGS National Hydrography Dataset 2007
Land Ownership 2017
Map Printed: January 2, 2018

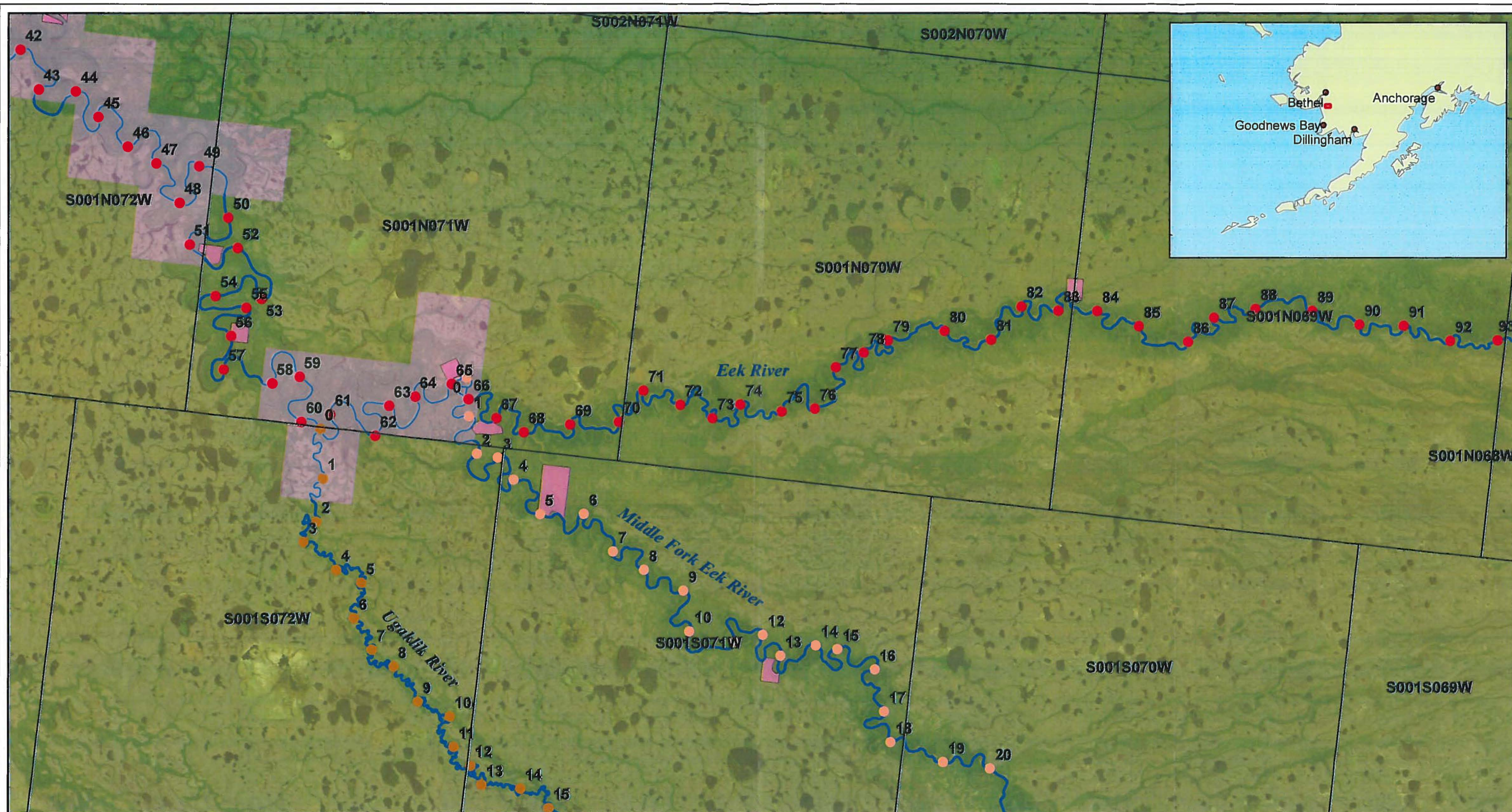
~State of Alaska~

Recordable Disclaimer of Interest Application

Eek River, Middle Fork Eek River,
Ugaklik River

Map: 1 of 6

Map Produced by:
Alaska Department of Natural Resources, Div of Mining, Land & Water
Public Access Assertion and Defense Unit
And
Alaska Department of Fish & Game



Map Produced by:
Alaska Department of Natural Resources, Div of Mining, Land & Water
Public Access Assertion and Defense Unit
And
Alaska Department of Fish & Game

Eek River System Application Waters

- RDI Application
- No RDI Requested

This map is based on the most recent data available; however the actual and/or historical location of the waters involved may differ from that shown on this map due to the changes in the waters over time. Land status describes ownership types within a section. Please note that Land Status may not cover entire section, please refer to Master Title Plat precise land ownership.

The State of Alaska makes no expressed or implied warranties (including warranties of merchantability and fitness) with respect to the character, function, or capabilities of this product or its appropriateness for any user's purposes. In no event will the State of Alaska be liable for any incidental, indirect, special, consequential or other damages suffered by the user or any other person or entity whether from use of the product, any failure thereof or otherwise, and in no event will the State of Alaska's liability to you or anyone else exceed the fee paid for the product.

1 0.5 0 1 Miles

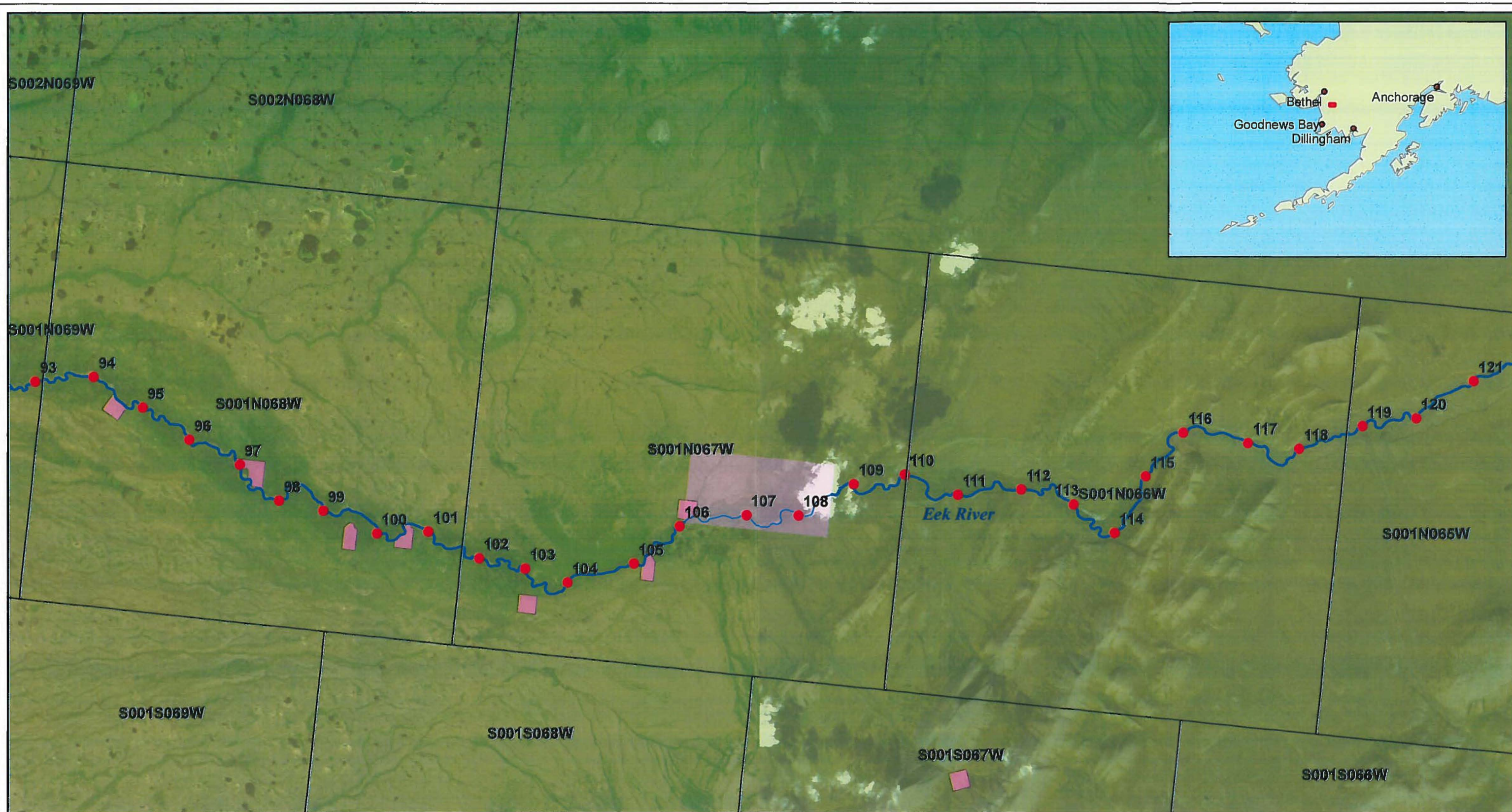


BASE MAP: Goodnews Bay, Alaska 1:250,000 Topographic Map
Map PROJECTION: Albers Equal Area
DATUM: NAD83
DATA: USGS National Hydrography Dataset 2007
Land Ownership 2017
Map Printed: January 2, 2018

~State of Alaska~

**Recordable Disclaimer
of Interest Application**
Eek River, Middle Fork Eek River,
Ugalik River

Map: 2 of 6








Map Produced by:
Alaska Department of Natural Resources, Div of Mining, Land & Water
Public Access Assertion and Defense Unit
And
Alaska Department of Fish & Game

**Eek River System
Application Waters**

- RDI Application
- No RDI Requested

This map is based on the most recent data available; however the actual and/or historical location of the waters involved may differ from that shown on this map due to the changes in the waters over time. Landstatus describes ownership types within a section. Please note that Land Status may not cover entire section, please refer to Master Title Plat precise land ownership.

The State of Alaska makes no expressed or implied warranties (including warranties of merchantability and fitness) with respect to the character, function, or capabilities of this product or its appropriateness for any user's purposes. In no event will the State of Alaska be liable for any incidental, indirect, special, consequential or other damages suffered by the user or any other person or entity whether from use of the product, any failure thereof or otherwise, and in no event will the State of Alaska's liability to you or anyone else exceed the fee paid for the product.

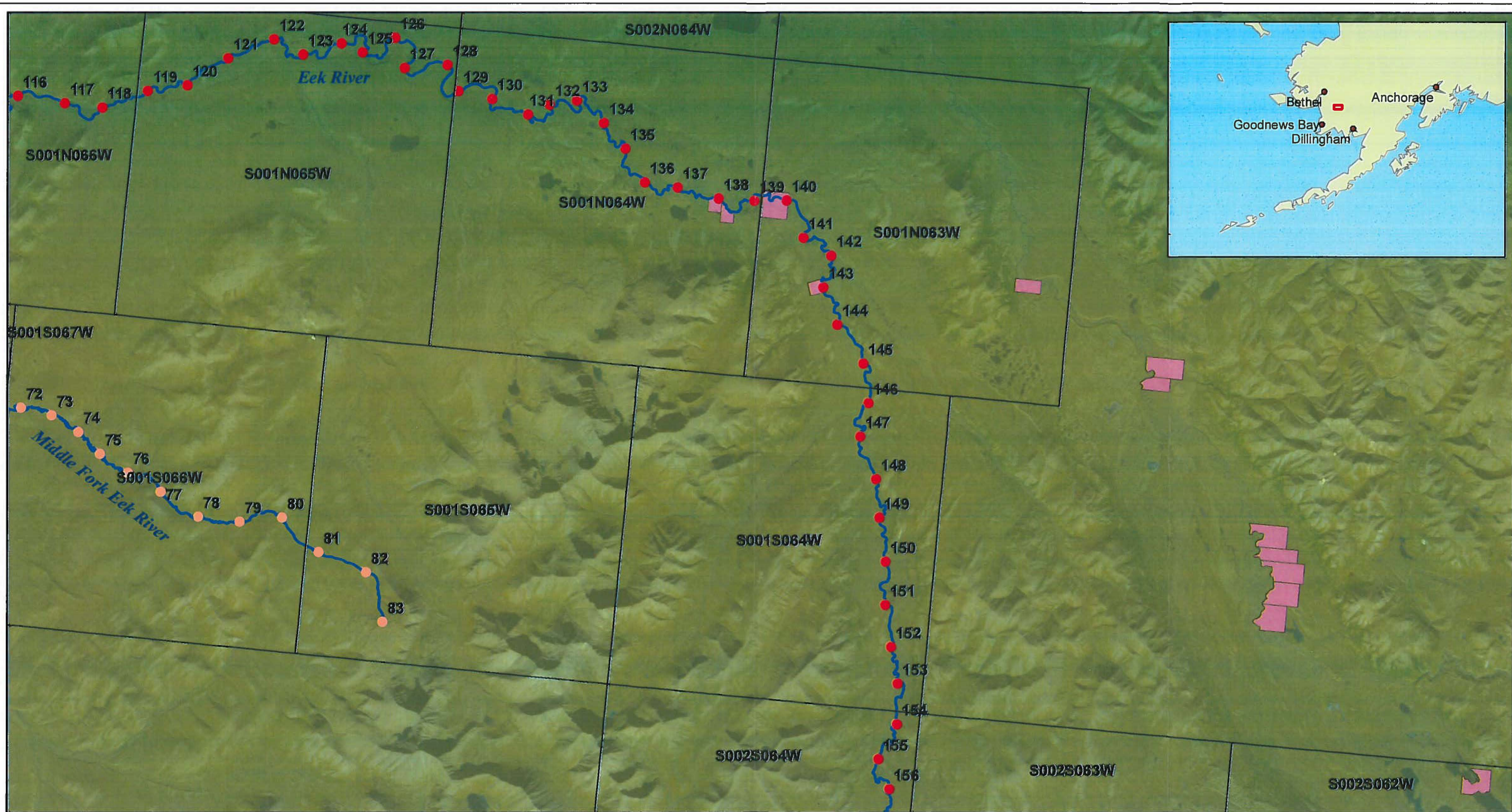
BASE MAP: Goodnews Bay, Alaska 1:250,000 Topographic Map
Map PROJECTION: Albers Equal Area
DATUM: NAD83
DATA: USGS National Hydrography Dataset 2007
Land Ownership 2017
Map Printed: January 2, 2018

~State of Alaska~

**Recordable Disclaimer
of Interest Application**

Eek River, Middle Fork Eek River,
Ugaklik River

Map: 3 of 6







Map Produced by:
 Alaska Department of Natural Resources, Div of Mining, Land & Water
 Public Access Assertion and Defense Unit
 And
 Alaska Department of Fish & Game

**Eek River System
Application Waters**

— RDI Application
 — No RDI Requested

This map is based on the most recent data available; however the actual and/or historical location of the waters involved may differ from that shown on this map due to the changes in the waters over time. Landstatus describes ownership types within a section. Please note that Land Status may not cover entire section, please refer to Master Title Plat precise land ownership.

The State of Alaska makes no expressed or implied warranties (including warranties of merchantability and fitness) with respect to the character, function, or capabilities of this product or its appropriateness for any user's purposes. In no event will the State of Alaska be liable for any incidental, indirect, special, consequential or other damages suffered by the user or any other person or entity whether from use of the product, any failure thereof or otherwise, and in no event will the State of Alaska's liability to you or anyone else exceed the fee paid for the product.



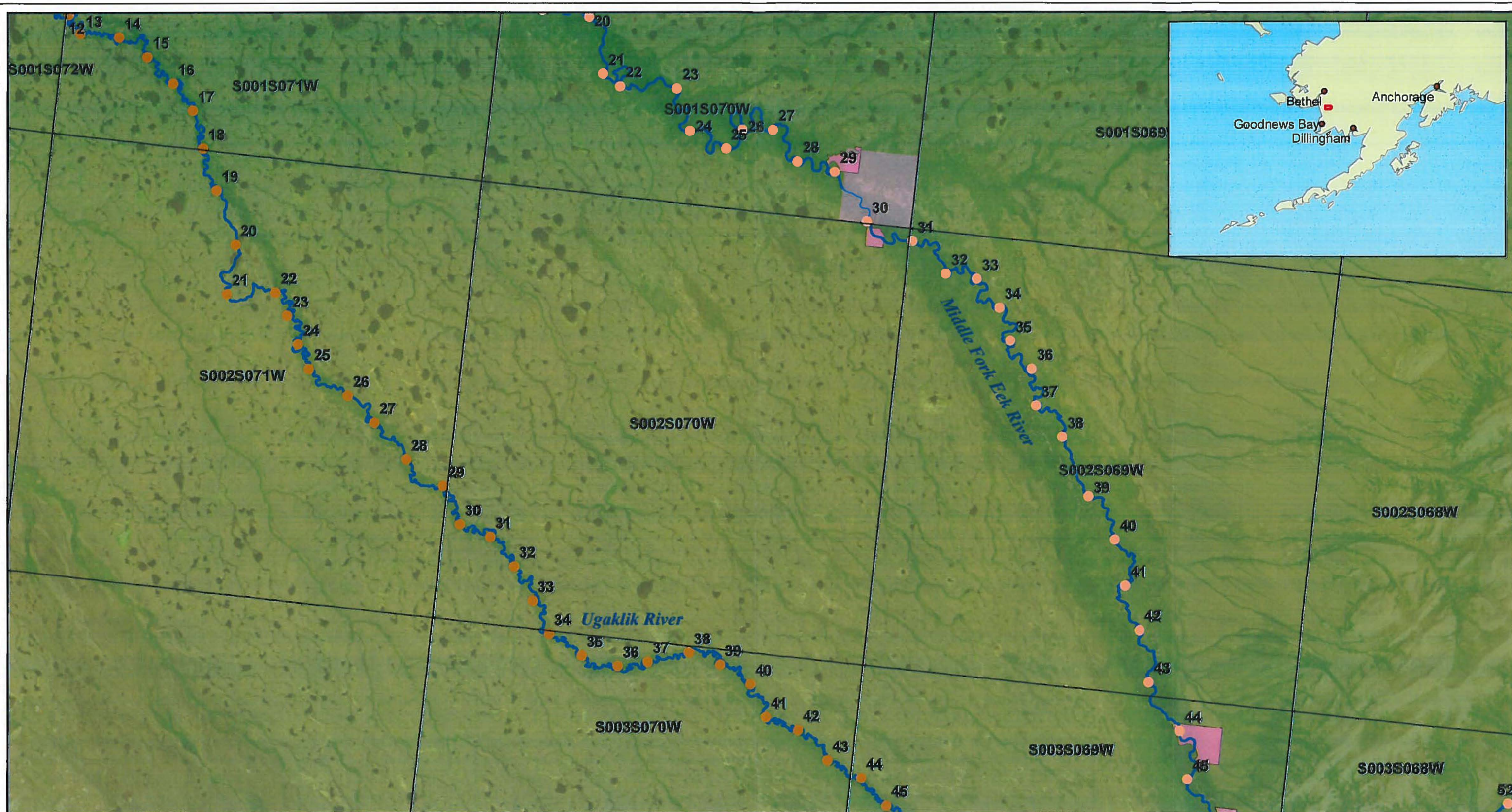
BASE MAP: Goodnews Bay, Alaska 1:250,000 Topographic Map
 Map PROJECTION: Albers Equal Area
 DATUM: NAD83
 DATA: USGS National Hydrography Dataset 2007
 Land Ownership 2017
 Map Printed: January 2, 2018

~State of Alaska~

**Recordable Disclaimer
of Interest Application**

Eek River, Middle Fork Eek River,
Ugaklik River

Map: 4 of 6



Map Produced by:
Alaska Department of Natural Resources, Div of Mining, Land & Water
Public Access Assertion and Defense Unit
And
Alaska Department of Fish & Game

Eek River System Application Waters

- RDI Application
- No RDI Requested

This map is based on the most recent data available, however the actual and/or historical location of the waters involved may differ from that shown on this map due to the changes in the waters over time. Land status describes ownership types within a section. Please note that Land Status may not cover entire section, please refer to Master Title Plat precise land ownership.

The State of Alaska makes no expressed or implied warranties (including warranties of merchantability and fitness) with respect to the character, function, or capabilities of this product or its appropriateness for any user's purposes. In no event will the State of Alaska be liable for any incidental, indirect, special, consequential or other damages suffered by the user or any other person or entity whether from use of the product, any failure thereof or otherwise, and in no event will the State of Alaska's liability to you or anyone else exceed the fee paid for the product.

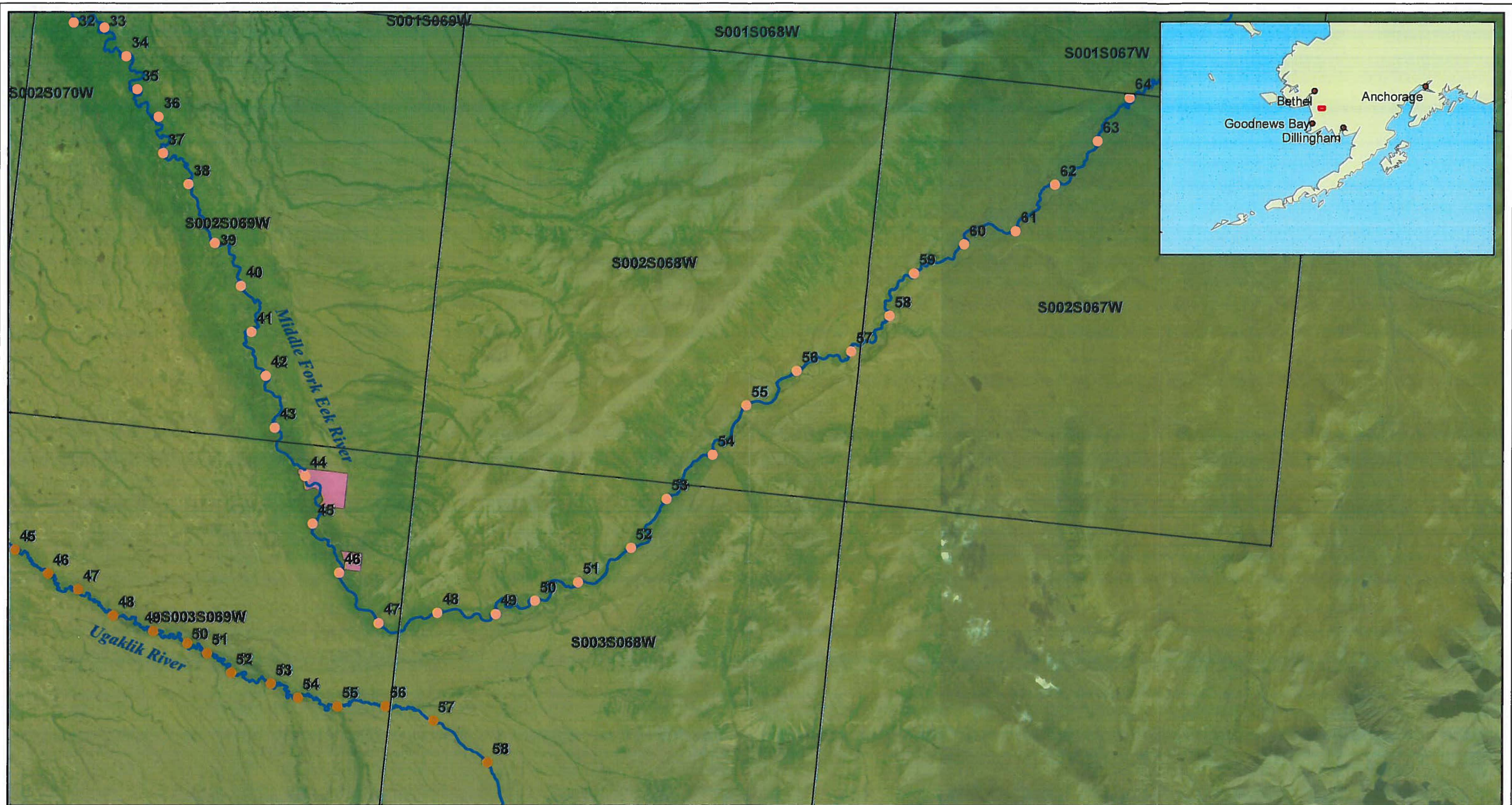
1 0.5 0 1 Miles

BASE MAP: Goodnews Bay, Alaska 1:250,000 Topographic Map
Map PROJECTION: Albers Equal Area
DATUM: NAD83
DATA: USGS National Hydrography Dataset 2007
Land Ownership 2017
Map Printed: January 2, 2018

~State of Alaska~

**Recordable Disclaimer
of Interest Application**
Eek River, Middle Fork Eek River,
Ugaklik River

Map: 5 of 6



Map Produced by:
Alaska Department of Natural Resources, Div of Mining, Land & Water
Public Access Assertion and Defense Unit
And
Alaska Department of Fish & Game

Eek River System Application Waters

- RDI Application
- No RDI Requested

This map is based on the most recent data available, however the actual and/or historical location of the waters involved may differ from that shown on this map due to the changes in the waters over time. Land status describes ownership types within a section. Please note that Land Status may not cover entire section, please refer to Master Title Plat precise land ownership.

The State of Alaska makes no expressed or implied warranties (including warranties of merchantability and fitness) with respect to the character, function, or capabilities of this product or its appropriateness for any user's purposes. In no event will the State of Alaska be liable for any incidental, indirect, special, consequential or other damages suffered by the user or any other person or entity whether from use of the product, any failure thereof or otherwise, and in no event will the State of Alaska's liability to you or anyone else exceed the fee paid for the product.

1 0.5 0 1 Miles



BASE MAP: Goodnews Bay, Alaska 1:250,000 Topographic Map
Map PROJECTION: Albers Equal Area
DATUM: NAD83
DATA: USGS National Hydrography Dataset 2007
Land Ownership 2017
Map Printed: January 2, 2018

~State of Alaska~

**Recordable Disclaimer
of Interest Application**
Eek River, Middle Fork Eek River,
Ugaklik River

Map: 6 of 6