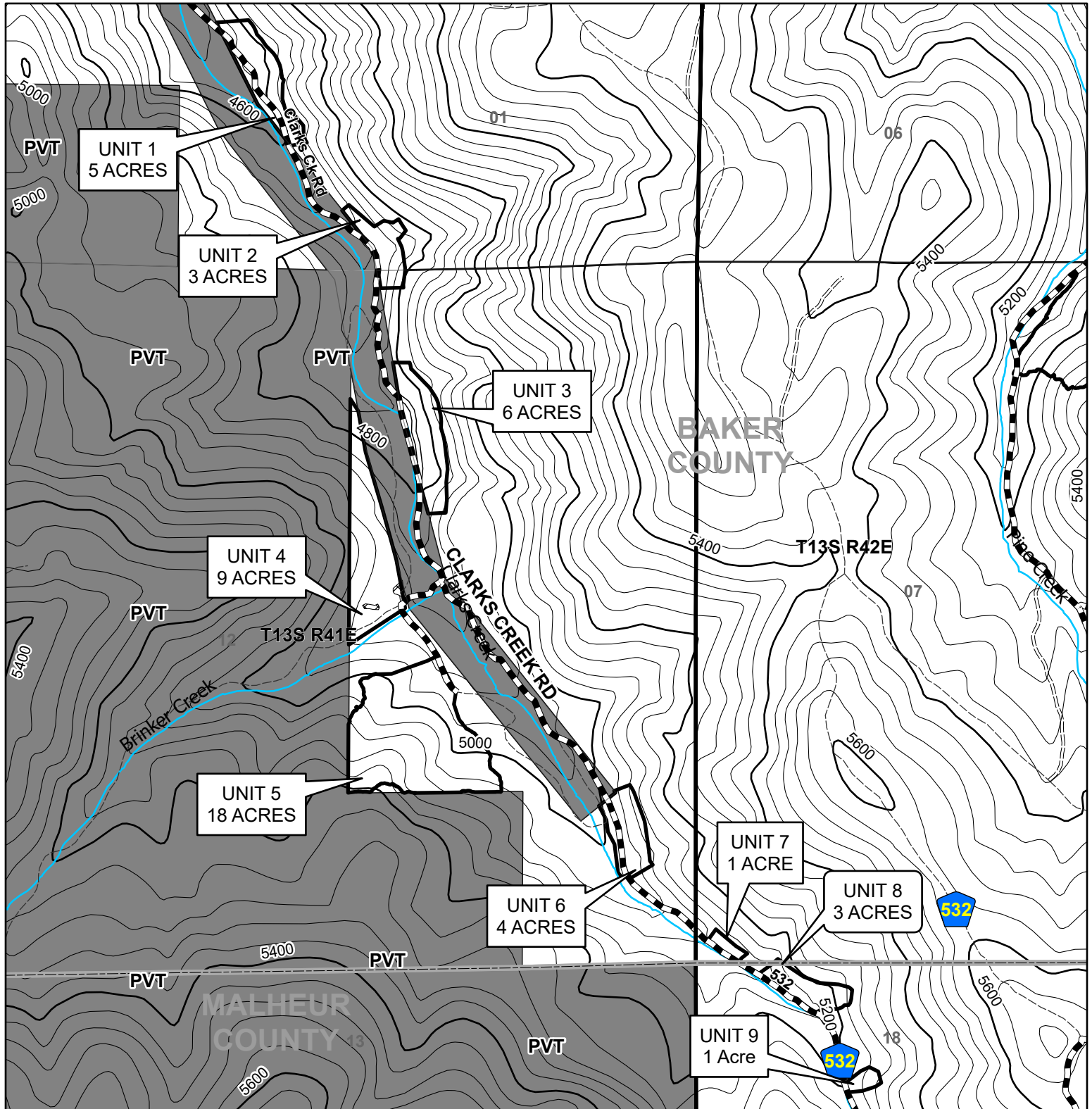


United States Department of the Interior  
Bureau of Land Management  
Baker Field Office, Vale District  
22267 Oregon Highway 86  
Baker City, OR 97814  
(541) 523-1256

No warranty is made by the Bureau of Land Management as to the accuracy, reliability, or completeness of these data for individual or aggregate use with other data. Original data were compiled from various sources and may be updated without notification.





0 500 1,000 2,000 Feet

1:12,000

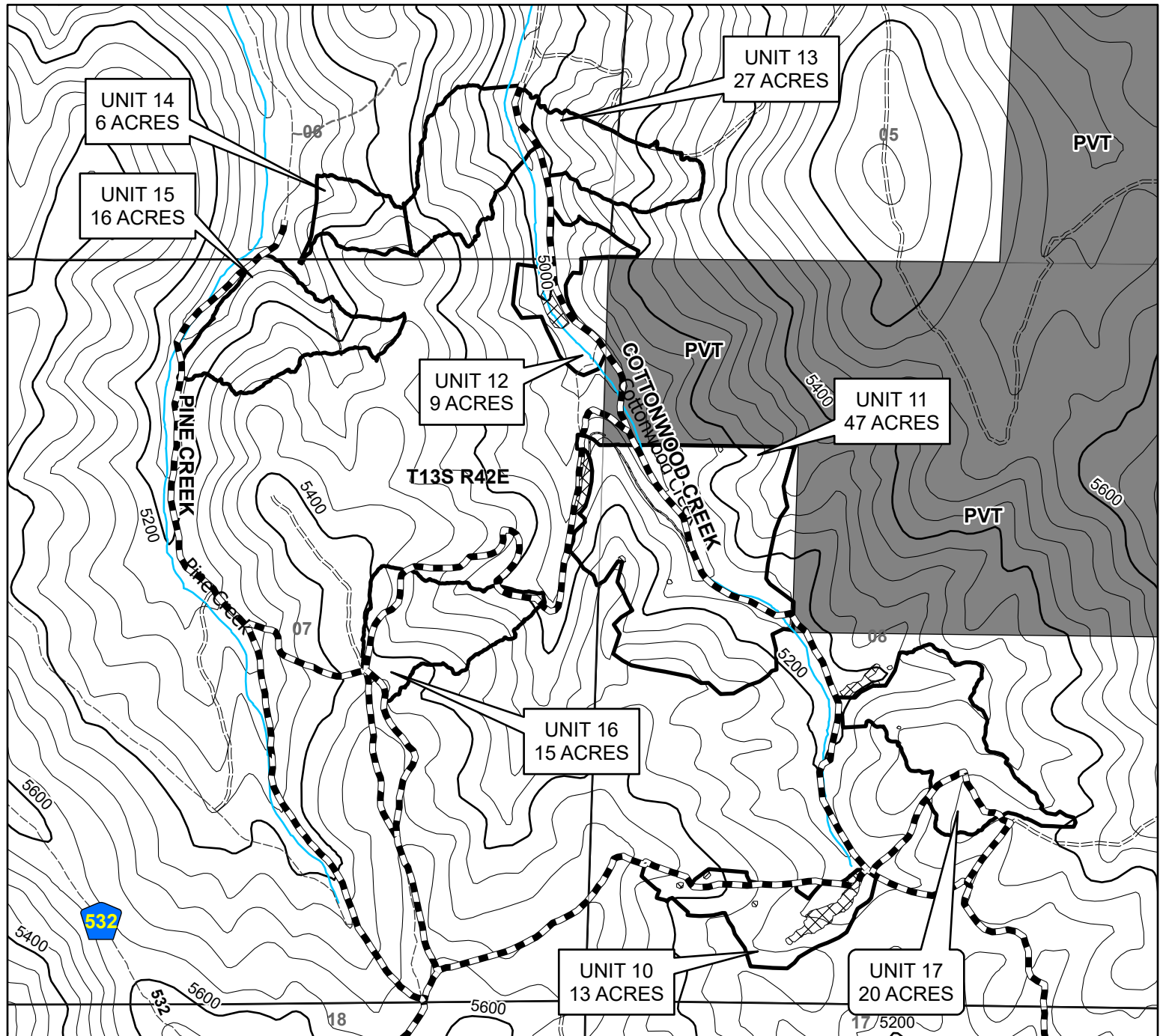
No warranty is made by the Bureau of Land Management as to the accuracy, reliability, or completeness of these data for individual or aggregate use with other data. Original data were compiled from various sources and may be updated without notification.



United States Department of the Interior  
Bureau of Land Management  
Baker Field Office, Vale District  
22267 Oregon Highway 86  
Baker City, OR 97814  
(541) 523-1256

40 FOOT CONTOUR INTERVAL





0 500 1,000 2,000 Feet



1:12,000

40 FOOT CONTOUR INTERVAL


United States Department of the Interior  
Bureau of Land Management  
Baker Field Office, Vale District  
22267 Oregon Highway 86  
Baker City, OR 97814  
(541) 523-1256

No warranty is made by the Bureau of Land Management as to the accuracy, reliability, or completeness of these data for individual or aggregate use with other data. Original data were compiled from various sources and may be updated without notification.




Legend


Salvage Units




Salvage Units




Avoidance Area



Oregon Counties




Township and Range




Sections

 Proposed Haul Route


Major Highways



Interstate



State Highway



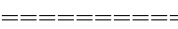
US Highway

Roads


Road Surface




Paved and Graveled Road



Natural Route Surface




Primitive or Unknown Route Surface




Trails


GTRN Road Number Labels  
SurfaceType




Paved Road




Gravel Road




Natural/Unk Surface Road



County Road




GTRN Closed Roads (CL, DR, FS, OB, OC)



Named Streams


40 Foot Index Contours




Index

 Intermediate


OWNERSHIP




BLM




Bureau of Reclamation




Bureau of Indian Affairs




Other Federal




U.S. Forest Service




Private




State Lands




Corps of Engineers



USFWS



NPS



WATER

No warranty is made by the Bureau of Land Management as to the accuracy, reliability, or completeness of these data for individual or aggregate use with other data. Original data were compiled from various sources and may be updated without notification.



United States Department of the Interior  
Bureau of Land Management  
Baker Field Office, Vale District  
22267 Oregon Highway 86  
Baker City, OR 97814  
(541) 523-1256

