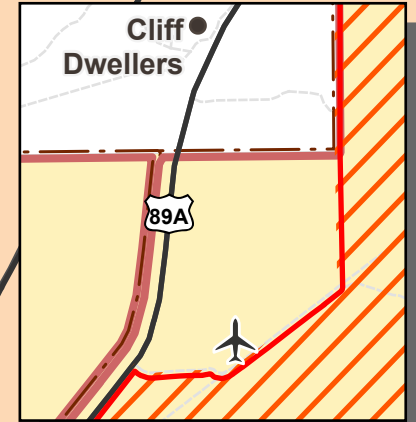
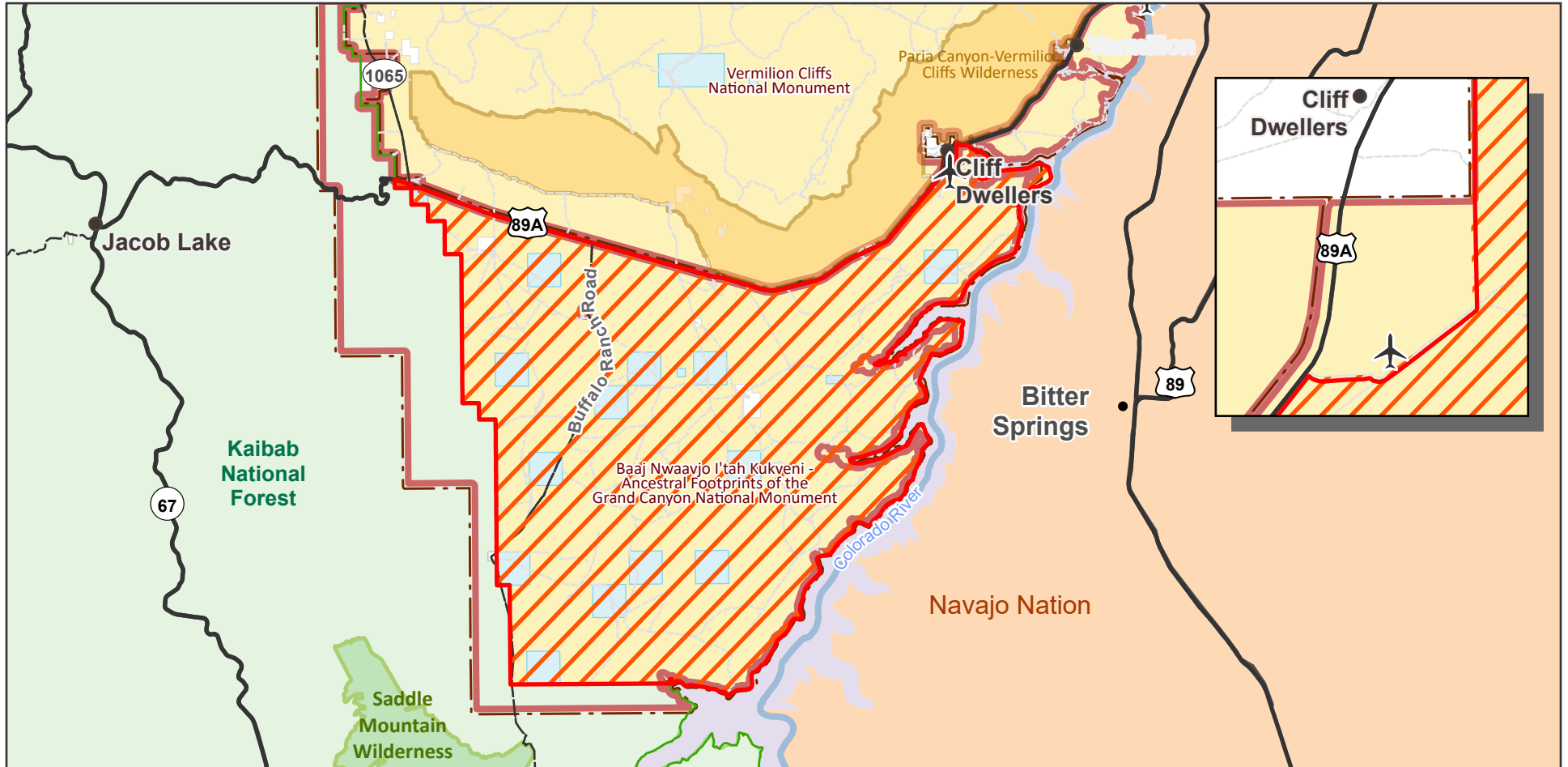


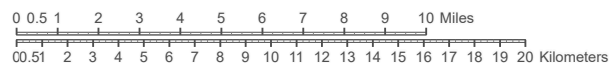


# Dragon Bravo Fire BLM-Managed Land Closure Beginning 7/29/2025

Bureau of Land Management - Arizona Strip District



- |                               |                                     |                    |
|-------------------------------|-------------------------------------|--------------------|
| Dragon Bravo BLM Closure Area | Federal Land within Wilderness Area | Indian Reservation |
| Airstrip                      | Bureau of Land Management           | State              |
| Wilderness Area Boundary      | National Park Service               | Private            |
|                               | US Forest Service                   | National Monument  |



Map Produced by BLM Arizona Strip District  
File: Wildfires2025.aprx  
Coordinate System: NAD 1983 UTM Zone 12N  
Reference System: U.S. PLSS GSRB&M  
Scale: 1:38,000,000 at 8.5x11 page output  
Date: 7/28/2025



No warranty is made by the Bureau of Land Management (BLM) regarding the accuracy or completeness of this map. This map is representational and is to be used as intended by the BLM. Map data compiled from various sources. This map and the data from which it was derived are not binding on the BLM and may be revised at any time.

