





-  Interpretive Site
-  Parking Area
-  Toilet

-  Trail Head
-  Emerald Mountain Trail
-  Project Area

- Surface Management Agency
-  Bureau of Land Management
  -  Private
  -  State
  -  State, County, City, Recreation Areas



0 0.25 0.5 Miles

No warranty is made by the Bureau of Land Management as to the accuracy, reliability, or completeness of this map or the data displayed for individual use or aggregate use with other data.