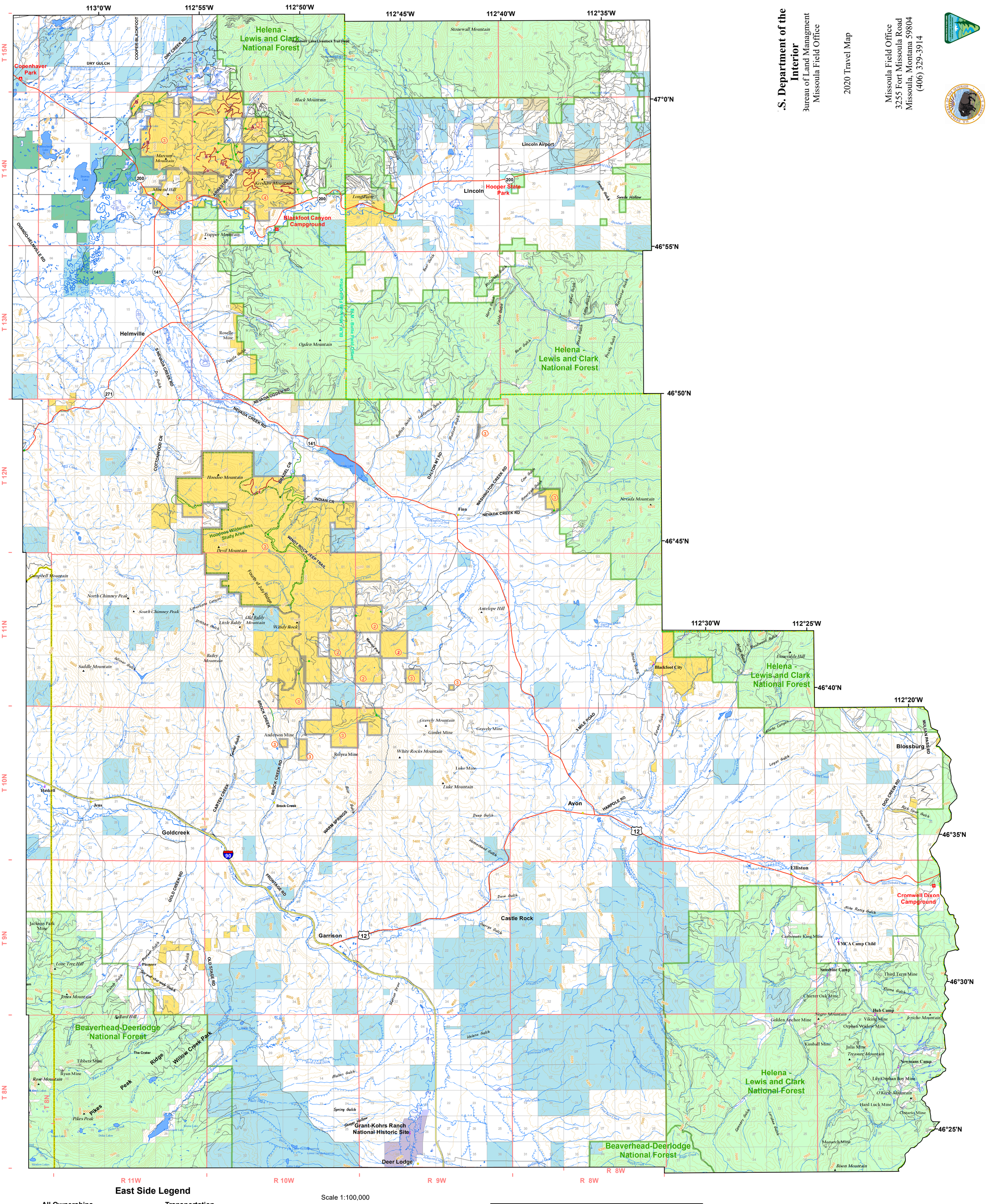

.S. Department of the Interior
3ureau of Land Managment
Missoula Field Office

2020 Travel Map

Missoula Field Office
3255 Fort Missoula Road
Missoula, Montana 59804
(406) 329-3914

East Side Legend

All Ownerships
- BLM
- Forest Service
- National Park Service
- US Fish and Wildlife Service
- State
- State - Lubrecht Experimental Forest
- Plum Creek
- Weyerhaeuser
- The Nature Conservancy
- Private
- County Line
- Wilderness Study Area Boundary
- National Forest Administrative Boundary
- BLM Administrative Boundary

Symbology
- Mines
- Summit
- Towns / Camps
- Rest Area, Parks, etc.
- Campground
- Special / Unique
- Point of Interest

Transportation
- Interstate
- U.S. or State Highway or Route
- Road
- 4 WD or High Clearance
- Gate
- Area Restrictions

Hydrology & Contours
- Perennial Stream
- Intermittent Stream
- Canal / Ditch
- Lake, Pond or Reservoir
- Swamp / Marsh
- 200 Foot Contour

TN
GN
MN
5°
12.92° E
at map center

Scale 1:100,000
Miles
1 0.5 0 1 2 3 4 5 6

USGS 7½ QUADRANGLE INDEX

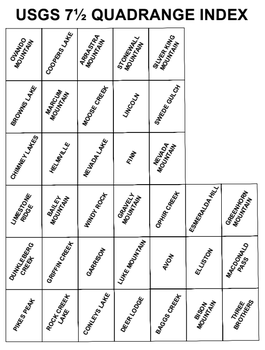

Location Map

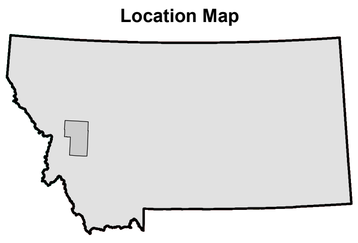

Area Restrictions

Within closures, roads and trail that are open for travel yearlong are shown in green on the map. Vehicles may not travel of these routes. Those with a seasonal restriction different thanthe surrounding area are shown in red.

Area Restriction	Vehicle Closure	ATV Closure	Snowmobile Closure	Purpose of Restriction
1	Yearlong	Yearlong	Yearlong	1, 2, 3, 4, 5, 7, 9, 11, 12
2	Yearlong	Yearlong	9/1 - 12/1	1, 2, 3, 7, 8, 9, 11, 12
3	9/1 - 12/1	9/1 - 12/1	9/1 - 12/1	1, 2, 3, 7, 9, 10, 11, 12
4	9/1 - 4/30	9/1 - 4/30	9/1 - 4/30	3, 4, 7
5	9/1 - 5/4	9/1 - 5/4	9/1 - 5/4	4, 5
6	10/15 - 12/1	10/15 - 12/1	10/15 - 12/1	2, 3, 8, 9, 11
7*	10/15 - 12/1*	10/15 - 12/1*	10/15 - 12/1*	2, 3, 8, 9, 11

* Authorized handicapped Vehicle Access

Road / Trail Restrictions

Roads and trails shown in red on the map are closed to vehicle travel during the time periods shown below. Trails are closed to vehicles 50 inces or more in width.

Road / Trail Restriction	Vehicle Closure	ATV Closure	Snowmobile Closure	Purpose of Restriction
A	Yearlong	Yearlong	Yearlong	2, 3, 4, 7, 9
B	Yearlong	Yearlong	9/1 - 12/1	2, 3, 5, 7, 8
C	9/1 - 12/1	9/1 - 12/1	9/1 - 12/1	1, 2, 3, 7, 9
D	9/1 - 4/30	9/1 - 4/30	9/1 - 4/30	1, 2, 3, 4, 9
E	1/1 - 4/30	1/1 - 4/30	No Restriction	8
F	10/15 - 12/1	10/15 - 12/1	10/15 - 12/1	2, 3
G	4/1 - 6/15	4/1 - 6/15	No Restriction	3, 10, 11, 12
H	Yearlong	10/15 - 6/15	10/15 - 6/15	8, 10, 11, 12
K	Yearlong	Yearlong	4/30 - 12/1	
L	12/1 - 5/1	12/1 - 5/1	Yearlong	
M	12/1 - 5/1	12/1 - 5/1	Yearlong	

Purpose of Restriction

1. To keep private lands open to hunting
2. To provide a nonmotorized recreation experienc
3. To prevent wheel ruts and soil erosion
4. To protect wildlife winter range
5. To protect elk spring, summer, fall range
6. To protect bighorn sheep
7. To provide big game security
8. To reduce conflict between users
9. To reduce spread of noxious weeds
10. To protect facilities
11. To prevent damage to road (trail) surfaces
12. To protect water quality

Motorized Vehicle Use: Motorized vehicle (except snowmobile) is limited to open roads and trails. Off-road snowmobile use is allowed unless specifically restricted.

Road Open Year Round — Road Restrictions

No warranty is made by the Bureau of Land Management as to the accuracy, reliability, or completeness of these data for individual or aggregate use with other data. Original data were compiled from various sources. This information may not meet National Map Accuracy Standards. This product was developed through digital means and may be updated without notification.

Projection: NAD 1983 Albers
Central Meridian: -106.00
Standard Parallel 1: 43.50
Standard Parallel 2: 48.00
Latitude Of Origin: 42.500000

GCS: North American 1983
Datum: North American 1983
Created by: Missoula F.O.
Created on: 09/28/2012
Updated on: 08/04/2020