
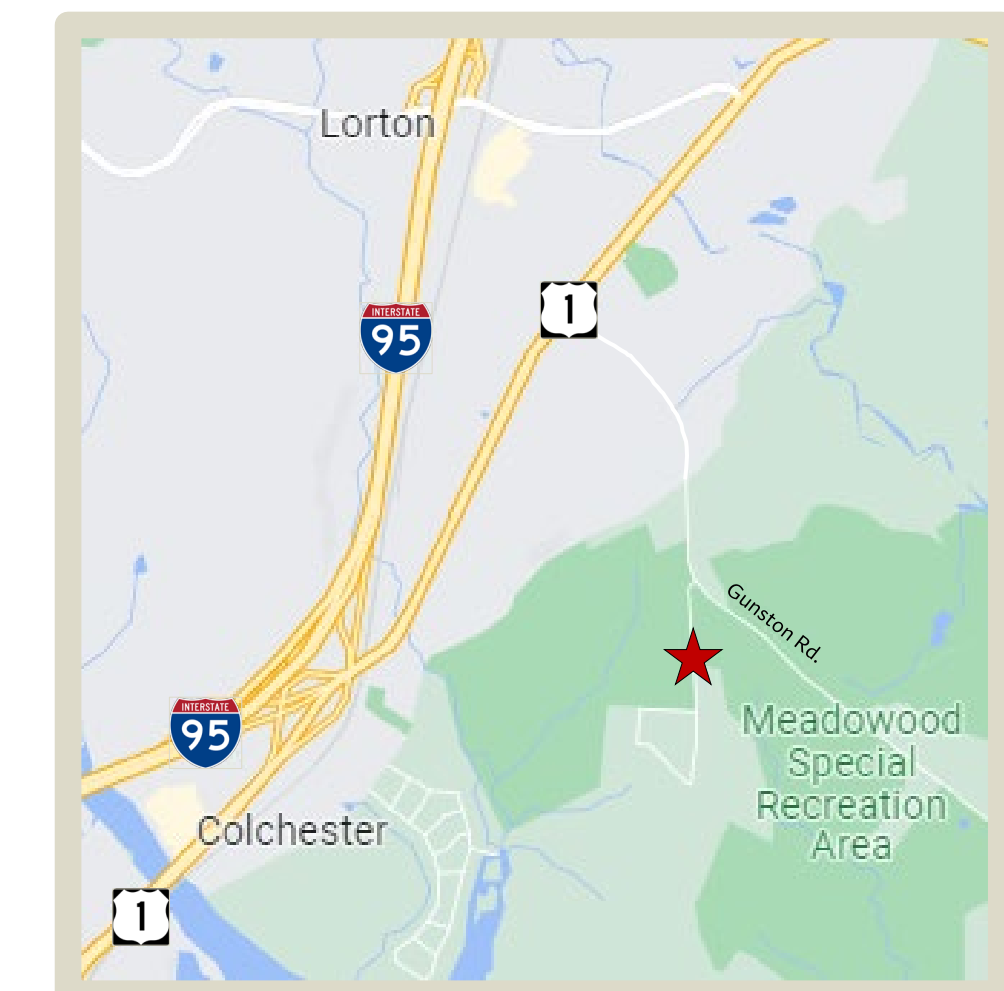
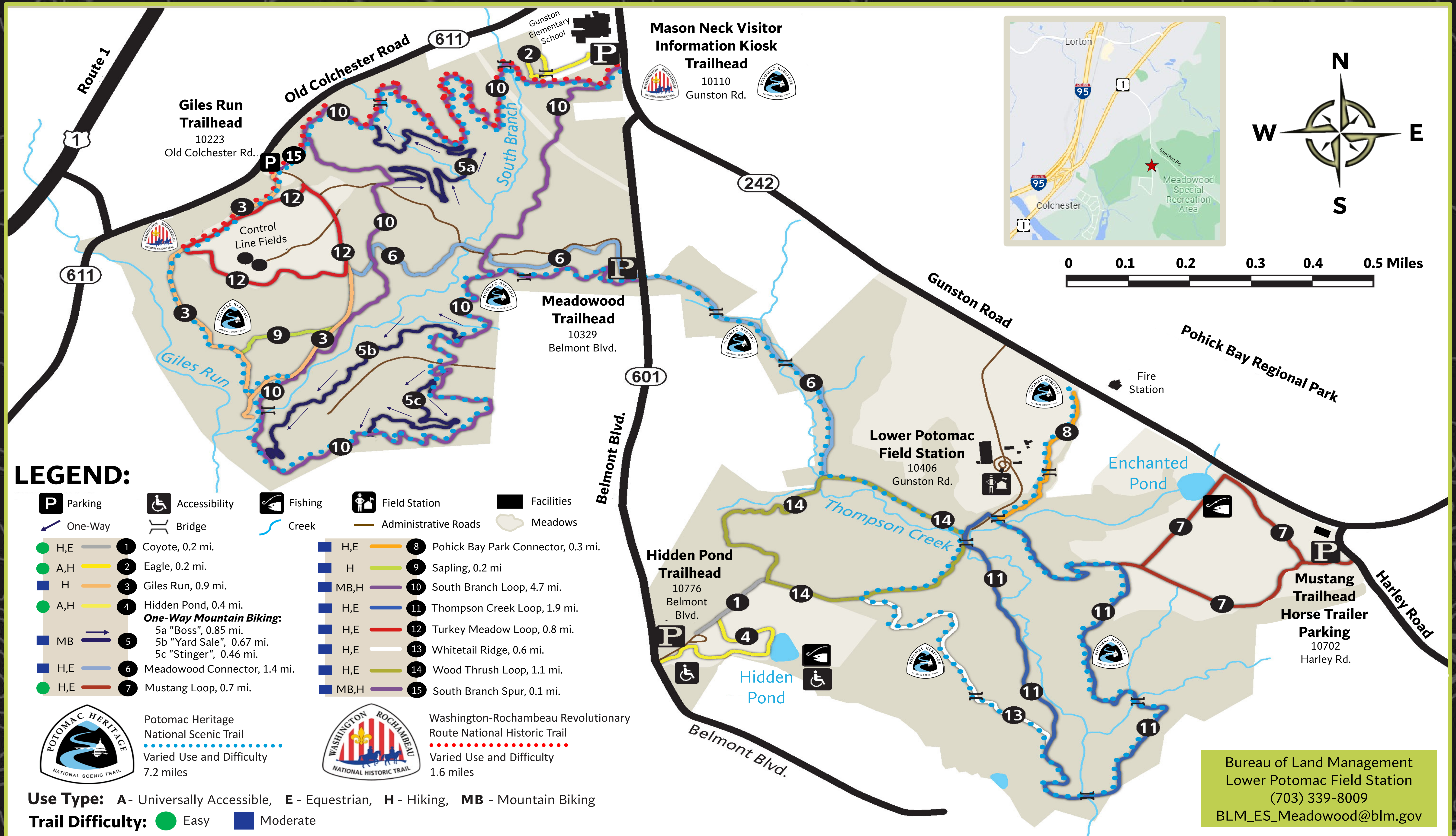




MEADOWOOD SPECIAL RECREATION MANAGEMENT AREA TRAIL MAP



LEGEND:

- | | | | | |
|------------------|---------------------------------|---------|--------------------------------------|------------|
| P Parking | Accessibility | Fishing | Field Station | Facilities |
| One-Way | Bridge | Creek | Administrative Roads | Meadows |
| H,E | 1 Coyote, 0.2 mi. | H,E | 8 Pohick Bay Park Connector, 0.3 mi. | |
| A,H | 2 Eagle, 0.2 mi. | H | 9 Sapling, 0.2 mi. | |
| H | 3 Giles Run, 0.9 mi. | MB,H | 10 South Branch Loop, 4.7 mi. | |
| A,H | 4 Hidden Pond, 0.4 mi. | H,E | 11 Thompson Creek Loop, 1.9 mi. | |
| MB | One-Way Mountain Biking: | H,E | 12 Turkey Meadow Loop, 0.8 mi. | |
| H,E | 5a "Boss", 0.85 mi. | H,E | 13 Whitetail Ridge, 0.6 mi. | |
| H,E | 5b "Yard Sale", 0.67 mi. | H,E | 14 Wood Thrush Loop, 1.1 mi. | |
| H,E | 5c "Stinger", 0.46 mi. | MB,H | 15 South Branch Spur, 0.1 mi. | |
| H,E | 6 Meadowood Connector, 1.4 mi. | | | |
| H,E | 7 Mustang Loop, 0.7 mi. | | | |



Potomac Heritage National Scenic Trail
Varied Use and Difficulty
7.2 miles



Washington-Rochambeau Revolutionary Route National Historic Trail
Varied Use and Difficulty
1.6 miles

Use Type: A - Universally Accessible, E - Equestrian, H - Hiking, MB - Mountain Biking
Trail Difficulty: Easy Moderate

Bureau of Land Management
Lower Potomac Field Station
(703) 339-8009
BLM_ES_Meadowood@blm.gov