









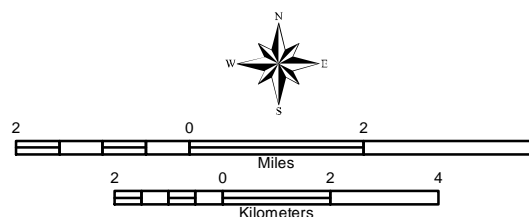


Legend

- | | | | | | |
|---|--------------|---|--------------|---|---------------------------|
|  | Staging Area |  | Highway | Administered Lands | |
|  | Station |  | County Route |  | Bureau of Land Management |
|  | Guzzler |  | Road |  | U.S. Forest Service |
| | | | |  | Private/Other |
| | | | |  | Wilderness |

**US DEPARTMENT OF THE INTERIOR
BUREAU OF LAND MANAGEMENT
PRINEVILLE DISTRICT**



No warranty is made by the Bureau of Land Management as to the accuracy, reliability, or completeness of these data for individual or aggregate use with other data. Original data were compiled from various sources and may be updated without notification.