

116°30'W

R 3 E R 4 E

116°00'W



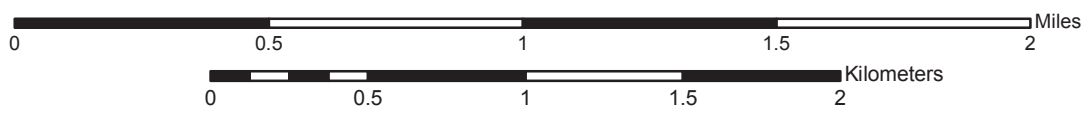
# BIG JACKS CREEK WILDERNESS



Map 1 of 5

U.S. Bureau of Land Management  
Boise District, Idaho

Omnibus Public Land Management Act of 2009  
Public Law 111-11



North American Datum of 1983  
Universal Transverse Mercator Zone 11

Map date: August 31, 2011

## LEGEND

### WILDERNESS

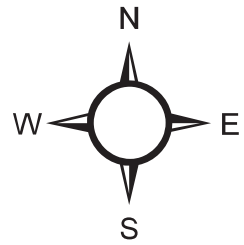
- Wilderness Legal Boundary Description
- Designated BLM Wilderness
- Land that would become wilderness if acquired by BLM
- BLM proposes as non-wilderness if acquired
- Other Wilderness

### SURFACE MANAGEMENT AGENCY

- Bureau of Land Management
- State of Idaho
- Private

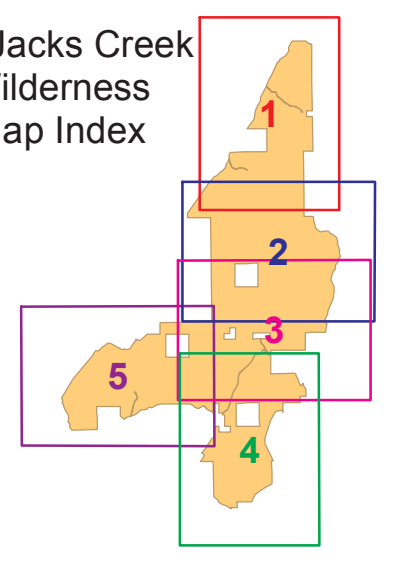
### OTHER

- Primitive Road
- Underground Oil or Gas Pipeline



See Index Map  
for full detailed legend.

Big Jacks Creek  
Wilderness  
Map Index



OWYHEE  
COUNTY

Little Jacks Creek  
Wilderness  
(See its map series  
for details.)

Big Jacks Creek Wilderness, Map 1 of 5  
U.S. Bureau of Land Management  
Boise District, Idaho  
Public Law 111-11  
Map date: August 31, 2011

116°30'W

R 3 E R 4 E

116°00'W

42°45'0"N

42°45'0"N

42°42'0"N

42°42'0"N

T 8 S

T 8 S

T 9 S

T 9 S

42°39'0"N

42°39'0"N