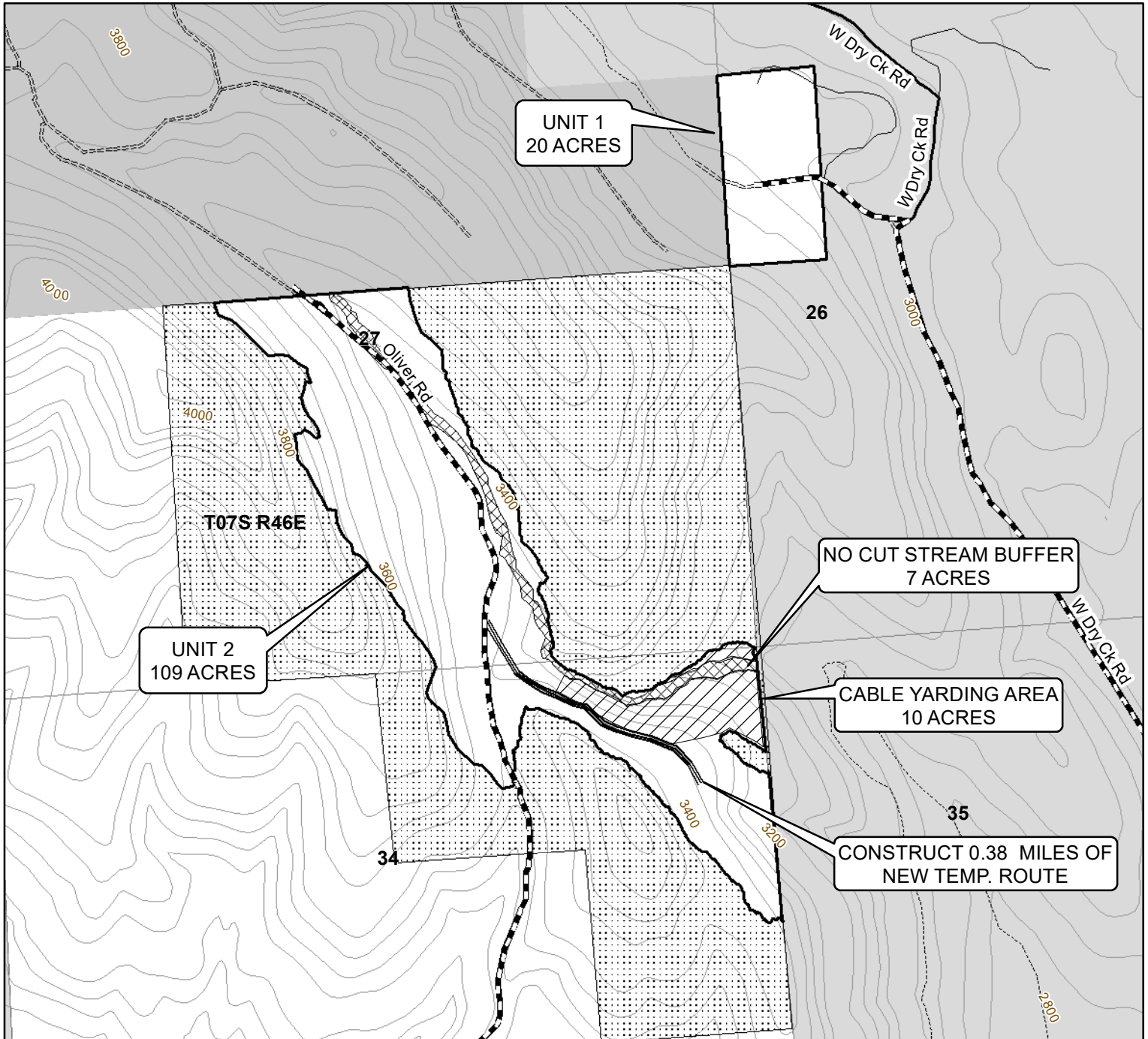


United States Department of the Interior
 Bureau of Land Management
 Baker Field Office, Vale District
 3100 H St.
 Baker City, OR 97814
 (541) 523-1256

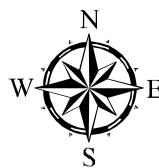


No warranty is made by the Bureau of Land Management as to the accuracy, reliability, or completeness of these data for individual or aggregate use with other data. Original data were compiled from various sources and may be updated without notification.



0 500 1,000 2,000
Feet

1 inch = 1,000 feet























40 FOOT CONTOUR INTERVAL

United States Department of the Interior
Bureau of Land Management
Baker Field Office, Vale District
3100 H St.
Baker City, OR 97814
(541) 523-1256

No warranty is made by the Bureau of Land Management as to the accuracy, reliability, or completeness of these data for individual or aggregate use with other data. Original data were compiled from various sources and may be updated without notification.



Legend

	Bearwallow Harvest Units		Bureau of Land Management
	Bearwallow Cable Yarding Area		Forest Service
	Bearwallow No Cut Stream Buffer		Private road (no symbol)
	Bearwallow Temp Road		Not Known
	Bearwallow Haul Route		Bureau of Land Management
	Bearwallow Reserve Area		U.S. Forest Service
	Interstate		Private
	State Highway		State Lands
	US Highway		Township and Range
	County route		Sections

LEGEND

UNIT	UNIT ACRES	NO CUT BUFFER ACRES	HARVEST AREA ACRES	PAINT COLOR	LOGGING SYSTEM
1	20	0	20	O	T
2	109	7	102	O	T/C

TOTAL 122

ALL ACRES COMPUTED BY GPS TRAVERSE
 BOUNDARIES OF HARVEST UNITS ARE POSTED AND PAINTED IN ORANGE

O = ORANGE PAINT - RETENTION TREE MARK
 T = TRACTOR (GROUND-BASED) YARDING
 T/C = TRACTOR (GROUND-BASED) AND CABLE YARDING

United States Department of the Interior
 Bureau of Land Management
 Baker Field Office, Vale District
 3100 H St.
 Baker City, OR 97814
 (541) 523-1256

