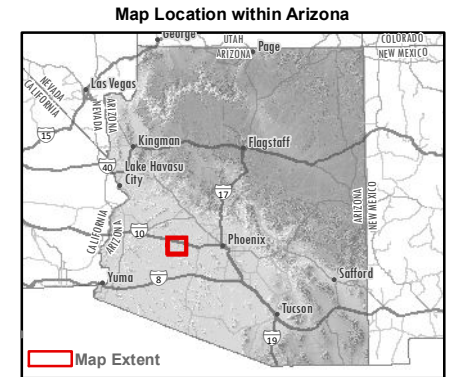
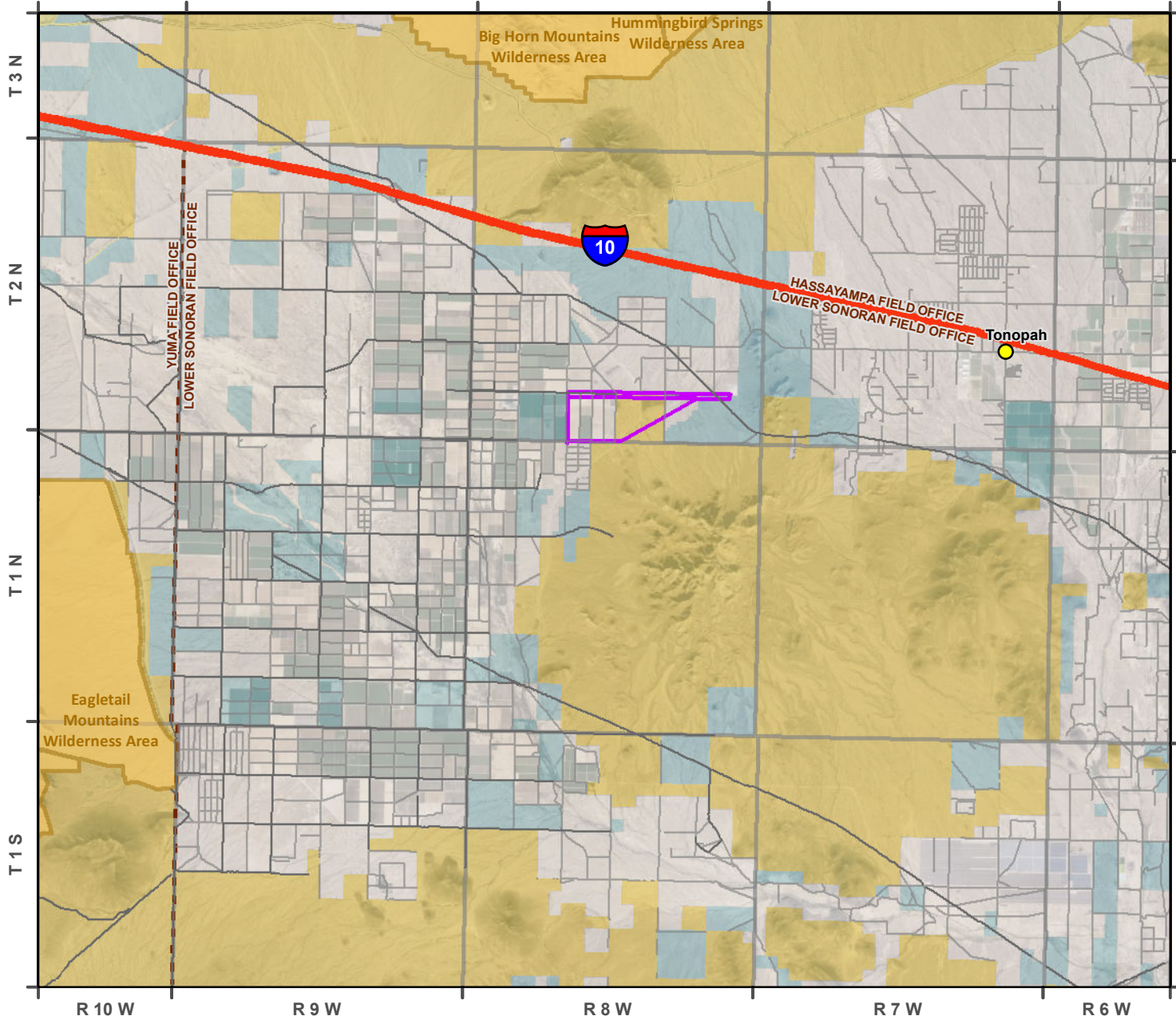


# HV Sunrise Transmission Line

Arizona State Office

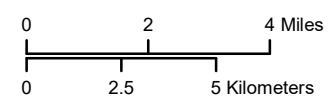


- Town
- HV Sunrise Transmission Line
- Interstate Highway
- County or Major Routes
- Minor Routes
- Field Office Boundary
- Township / Range
- Wilderness Area Boundary
- Federal Land within Wilderness Area
- Bureau of Land Management
- Bureau of Reclamation
- Private
- State



**U.S. DEPARTMENT OF THE INTERIOR**  
**BUREAU OF LAND MANAGEMENT**

Map Produced by BLM Arizona State Office Staff  
 File: HVSunrise\_05102022  
 Date: 5/11/2022  
 Map Scale: 1:200,000  
 Coordinate System: NAD 1983 UTM Zone 12N  
 AZ Reference System: U.S. PLSS GSR



**DISCLAIMER:** No warranty is made by the Bureau of Land Management as to the accuracy, reliability, or completeness of these data for individual use or aggregate use with other data. Decisions in this document only apply to BLM lands. Routes depicted on non-BLM lands are displayed for information purposes only and do not grant access to non-BLM lands.