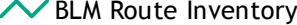


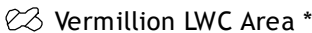
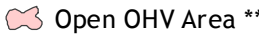

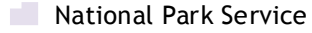

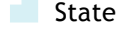
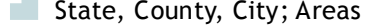


# Little Snake Field Office Travel Management Inventory Area 1 (TMA1)

## Legend

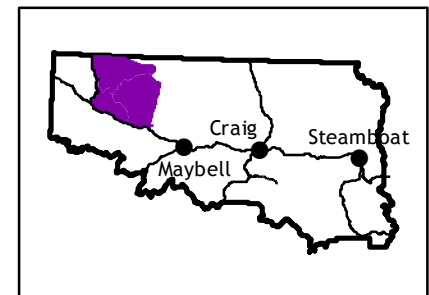
-  BLM Route Inventory
-  Roads (Moffat)
-  Travel Management Area
-  Vermillion LWC Area \*
-  Open OHV Area \*\*

## Surface Management Status

-  Bureau of Land Management
-  National Park Service
-  Private
-  State
-  State, County, City; Areas

\* Routes were previously designated in the RMP for this LWC Managed Area

\*\* All types of vehicle use is permitted at all times for this Open OHV Area



This map is for general information only. Please stop by our office or visit our website for detailed information.

No warranty is made by the Bureau of Land Management as to the accuracy, reliability, or completeness of these data for individual use or aggregation use with other data. All boundaries are an approximate representation.

12/18/15

