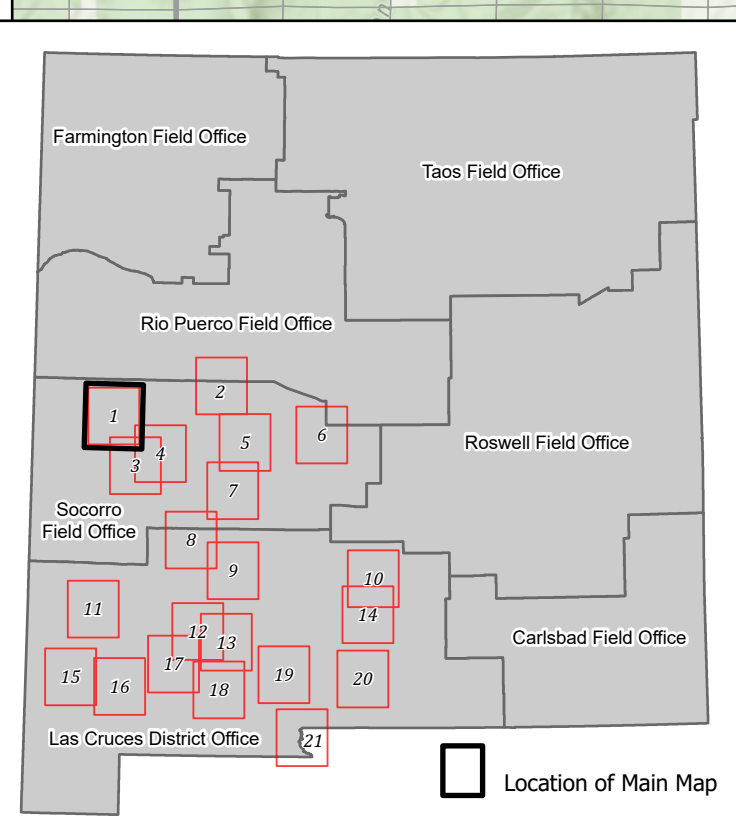
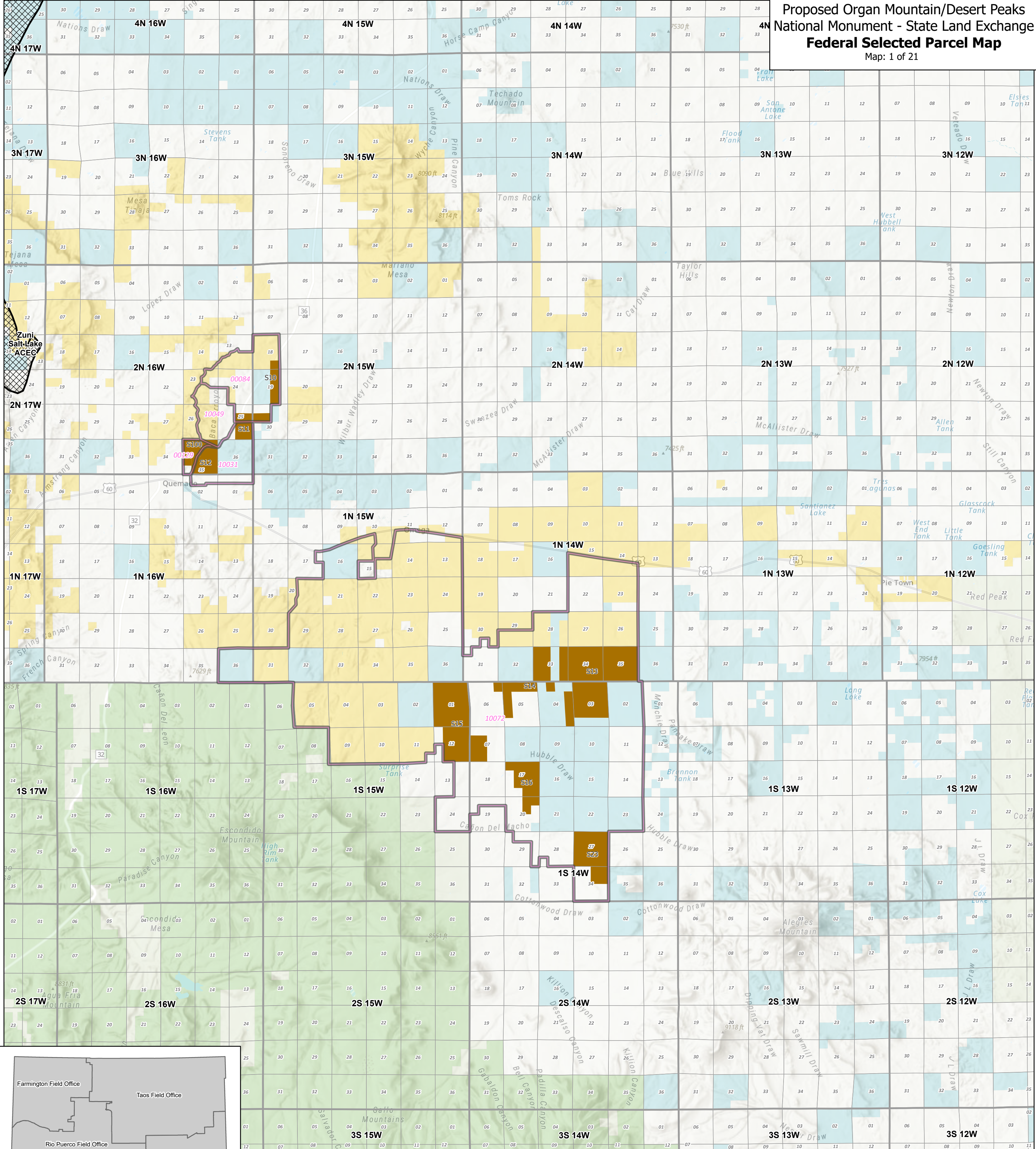


Proposed Organ Mountain/Desert Peaks National Monument - State Land Exchange  
**Federal Selected Parcel Map**  
 Map: 1 of 21



**Legend**

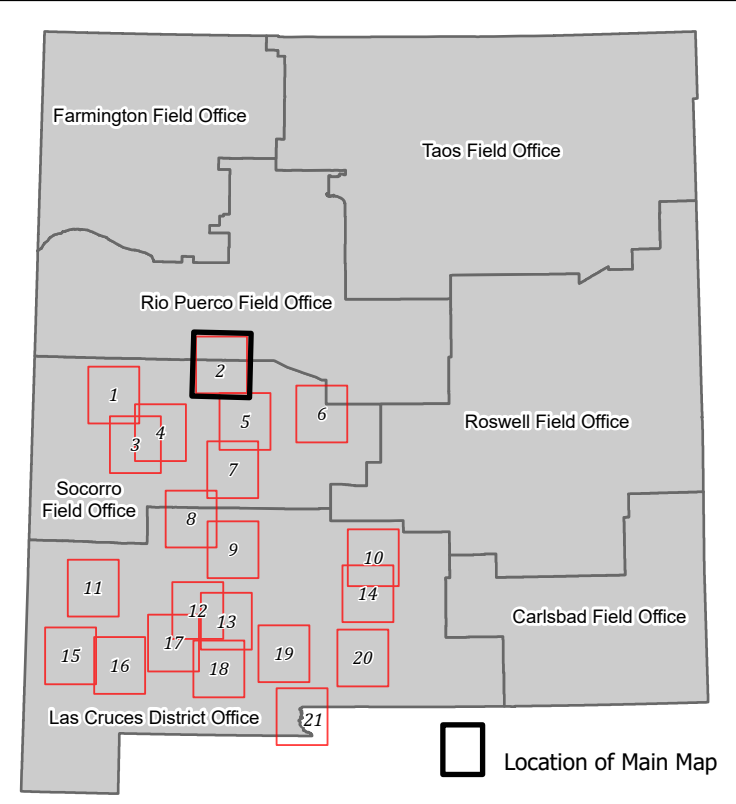
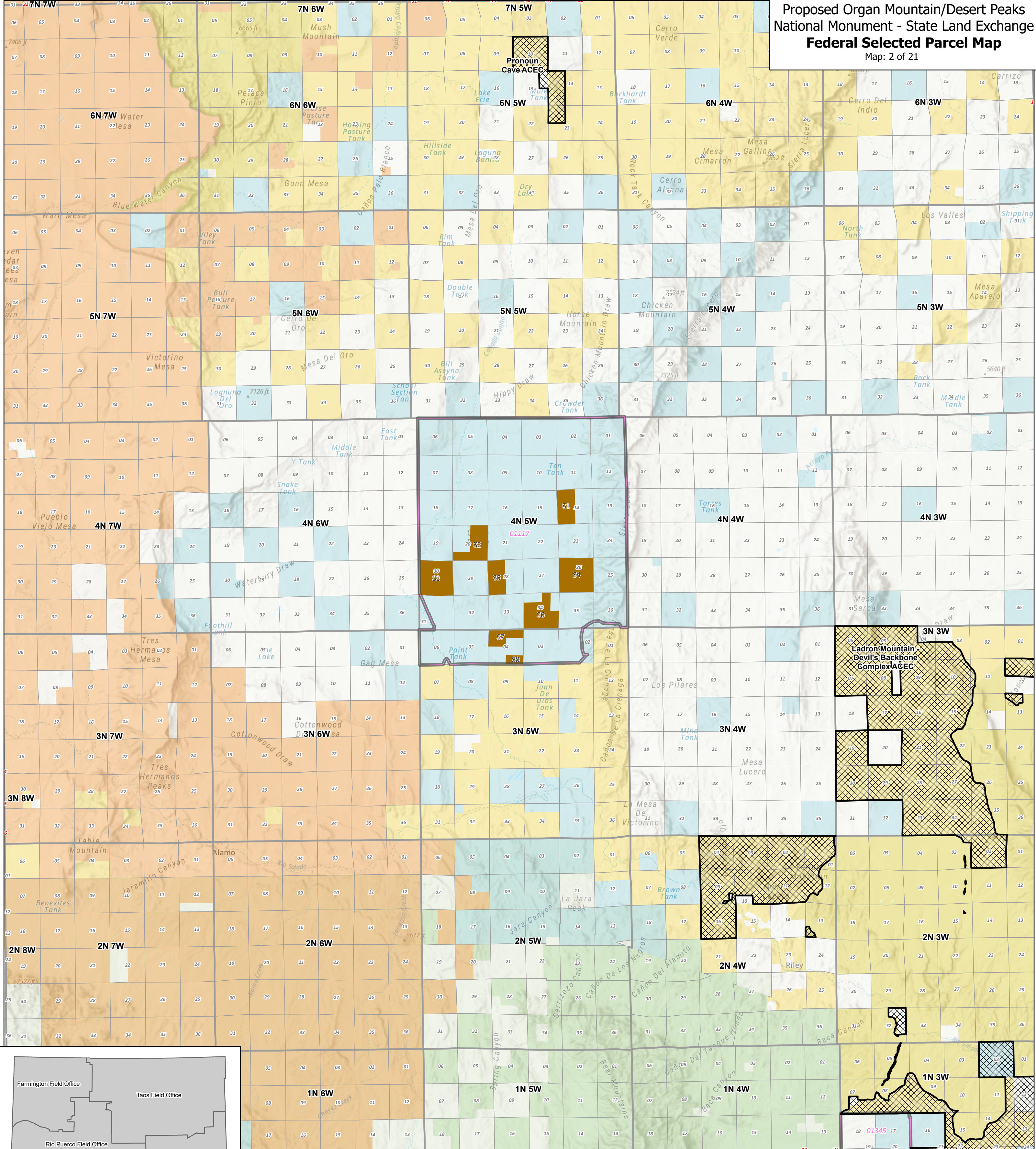
<b>Affected Public Lands</b>	Affected Grazing Allotments	<b>Surface Ownership</b>
BLM Lands Proposed to Transfer to NMSLO (Surface and Minerals)		Bureau of Land Management
		Forest Service
		Private
		State



No warranty is made by the Bureau of Land Management as to the accuracy, reliability, or completeness of these data for individual use or aggregate use with other data, or for purposes not intended by BLM. Spatial information may not meet National Map Accuracy Standards. This information may be updated without notification.



Proposed Organ Mountain/Desert Peaks National Monument - State Land Exchange  
**Federal Selected Parcel Map**  
 Map: 2 of 21

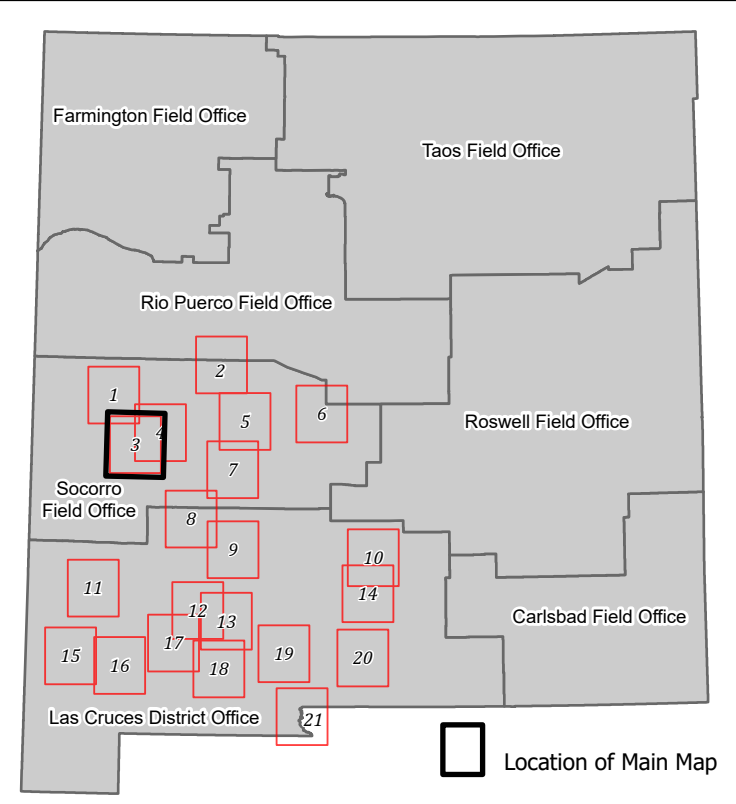
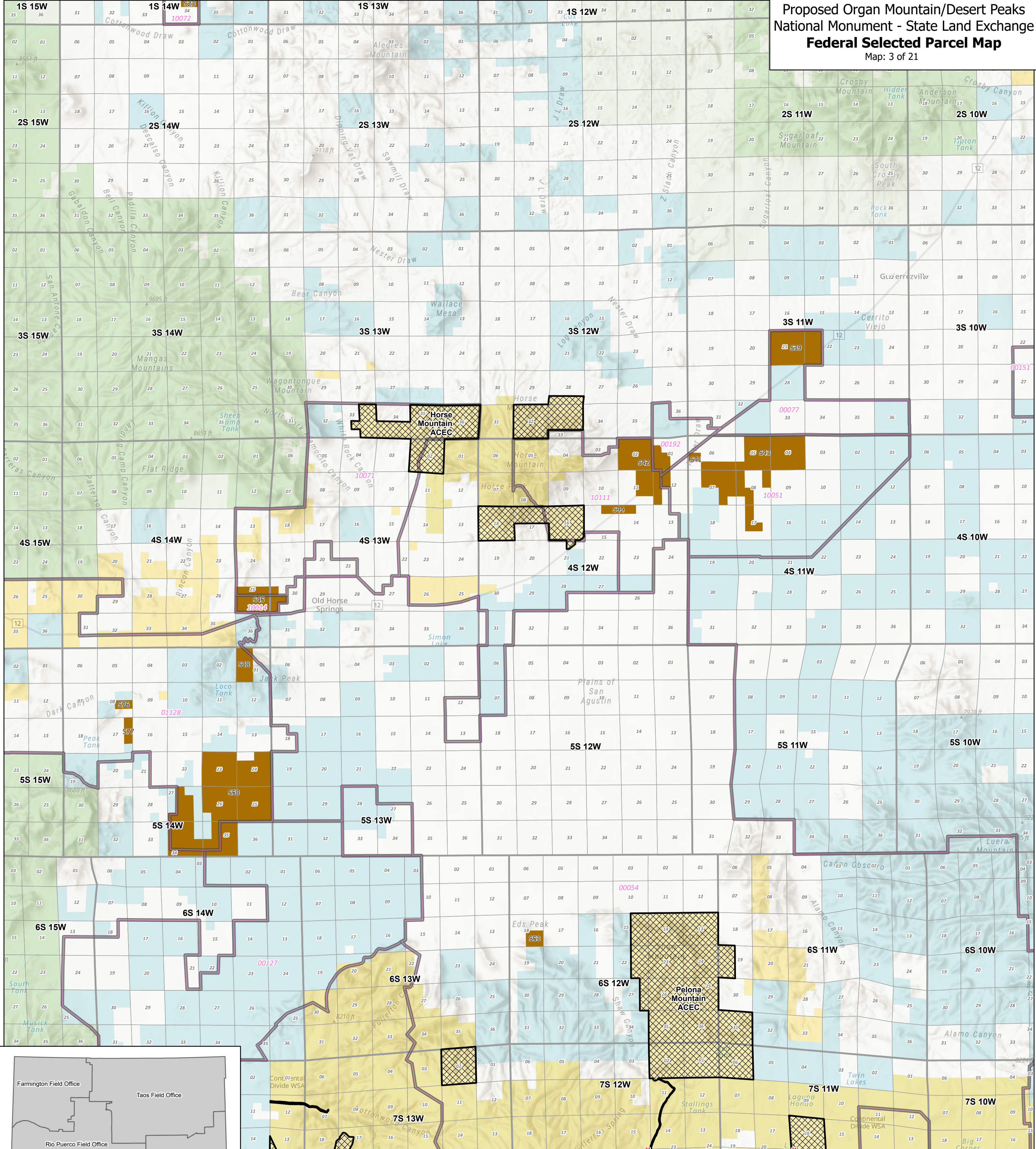


**Legend**

<b>Affected Public Lands</b>	Areas of Critical Environmental Concern (ACEC)	<b>Surface Ownership</b>
BLM Lands Proposed to Transfer to NMSLO (Surface and Minerals)	Affected Grazing Allotments	Bureau of Land Management
		Forest Service
		Private
		State
		Tribal



Proposed Organ Mountain/Desert Peaks  
National Monument - State Land Exchange  
**Federal Selected Parcel Map**  
Map: 3 of 21



**Legend**

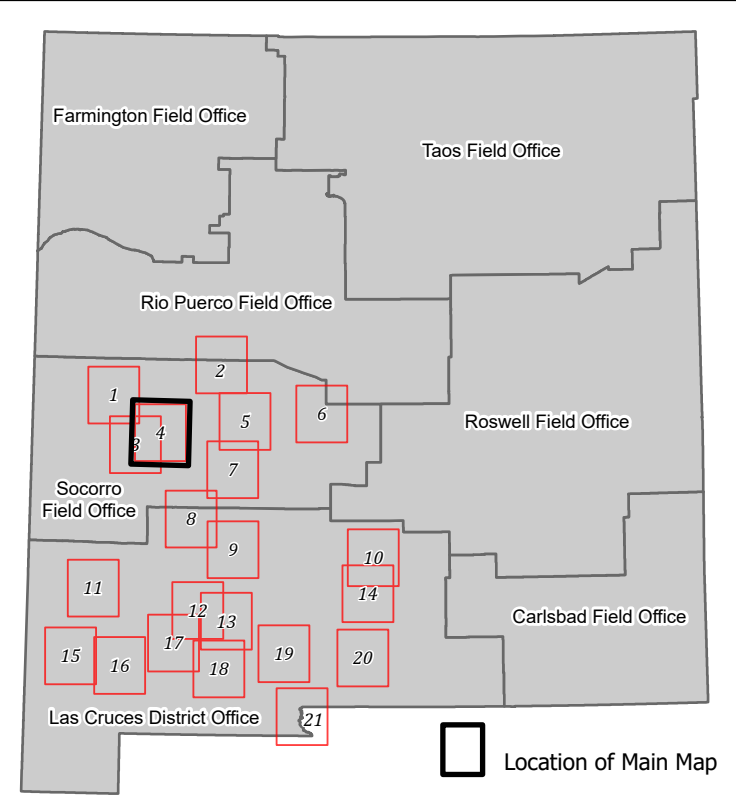
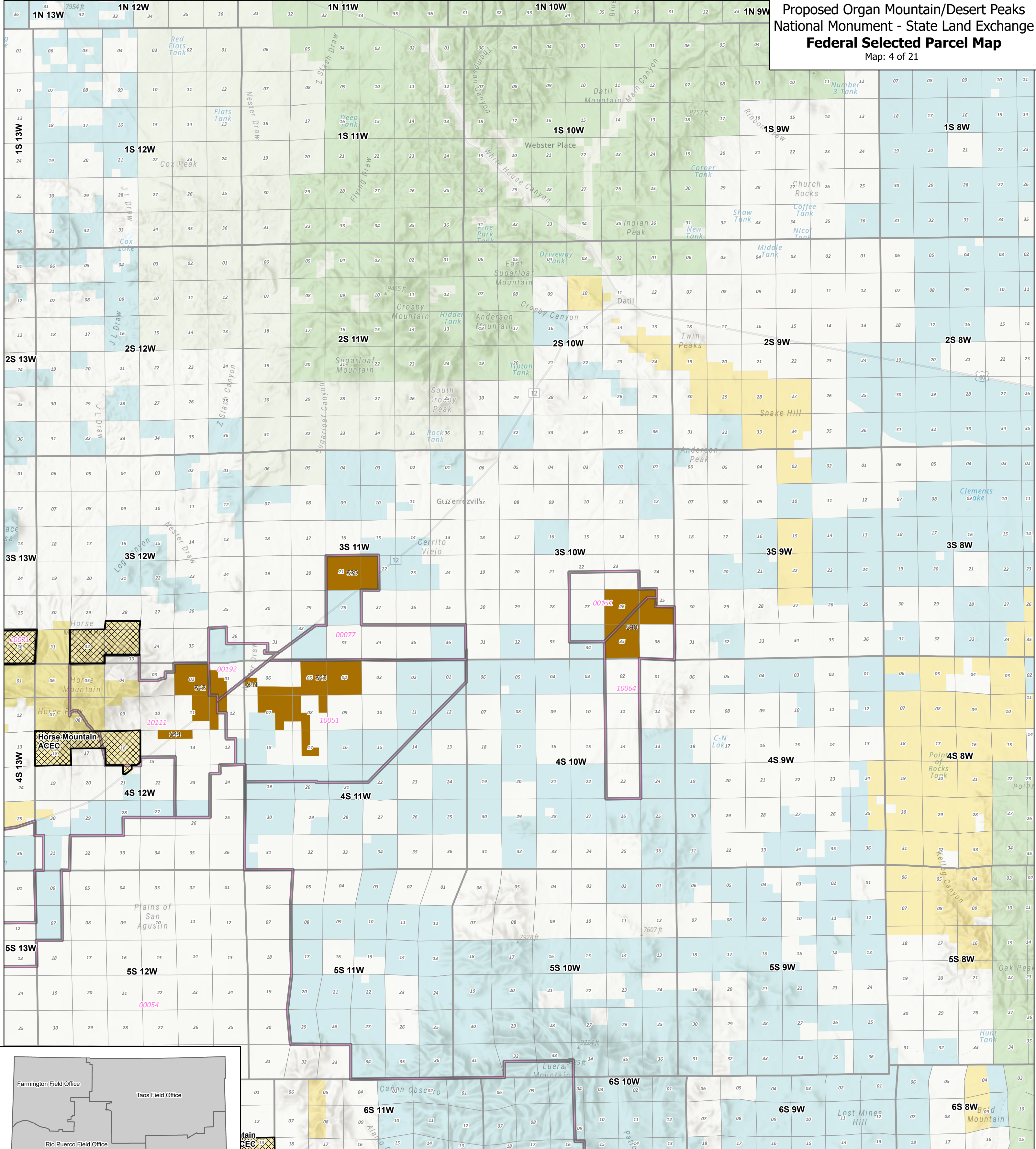
<b>Affected Public Lands</b>	Areas of Critical Environmental Concern (ACEC)	<b>Surface Ownership</b>
BLM Lands Proposed to Transfer to NMSLO (Surface and Minerals)	Affected Grazing Allotments	Bureau of Land Management
		Forest Service
		Private
		State



No warranty is made by the Bureau of Land Management as to the accuracy, reliability, or completeness of these data for individual use or aggregate use with other data, or for purposes not intended by BLM. Spatial information may not meet National Map Accuracy Standards. This information may be updated without notification.



Proposed Organ Mountain/Desert Peaks  
National Monument - State Land Exchange  
**Federal Selected Parcel Map**  
Map: 4 of 21



**Legend**

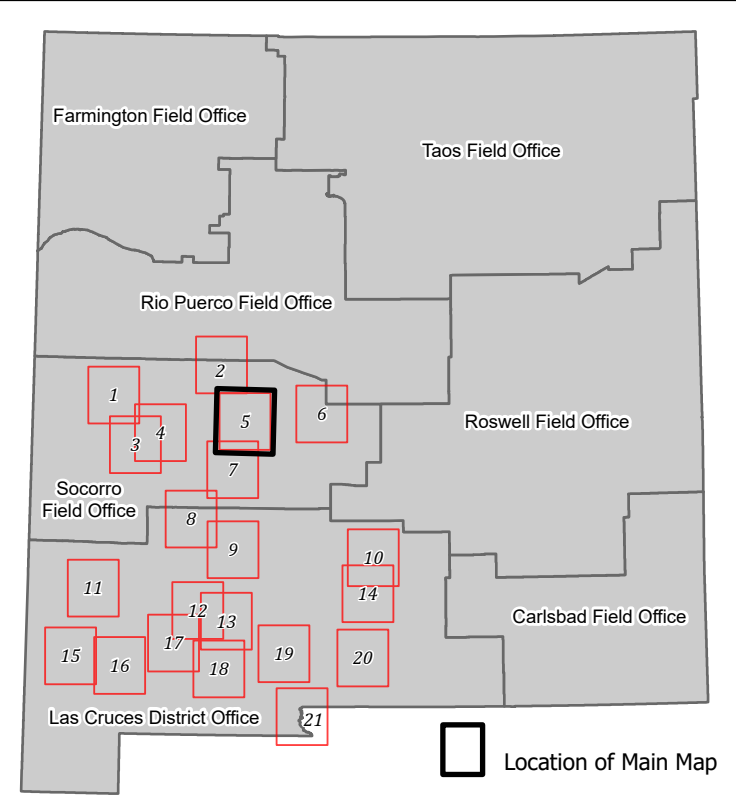
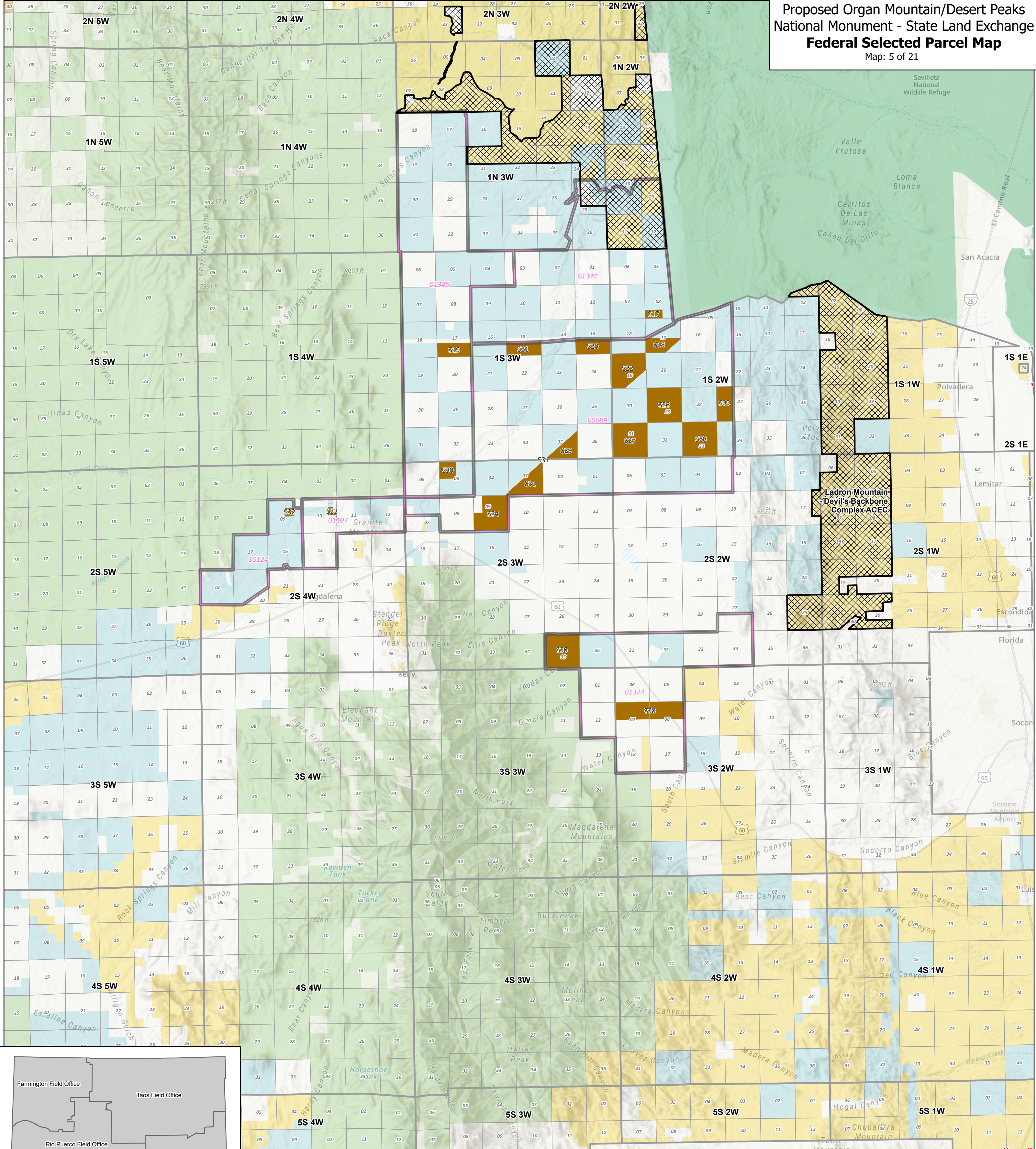
<b>Affected Public Lands</b>	Areas of Critical Environmental Concern (ACEC)	<b>Surface Ownership</b>
BLM Lands Proposed to Transfer to NMSLO (Surface and Minerals)	Affected Grazing Allotments	Bureau of Land Management
		Forest Service
		Private
		State



No warranty is made by the Bureau of Land Management as to the accuracy, reliability, or completeness of these data for individual use or aggregate use with other data, or for purposes not intended by BLM. Spatial information may not meet National Map Accuracy Standards. This information may be updated without notification.



Proposed Organ Mountain/Desert Peaks  
National Monument - State Land Exchange  
**Federal Selected Parcel Map**  
Map: 5 of 21



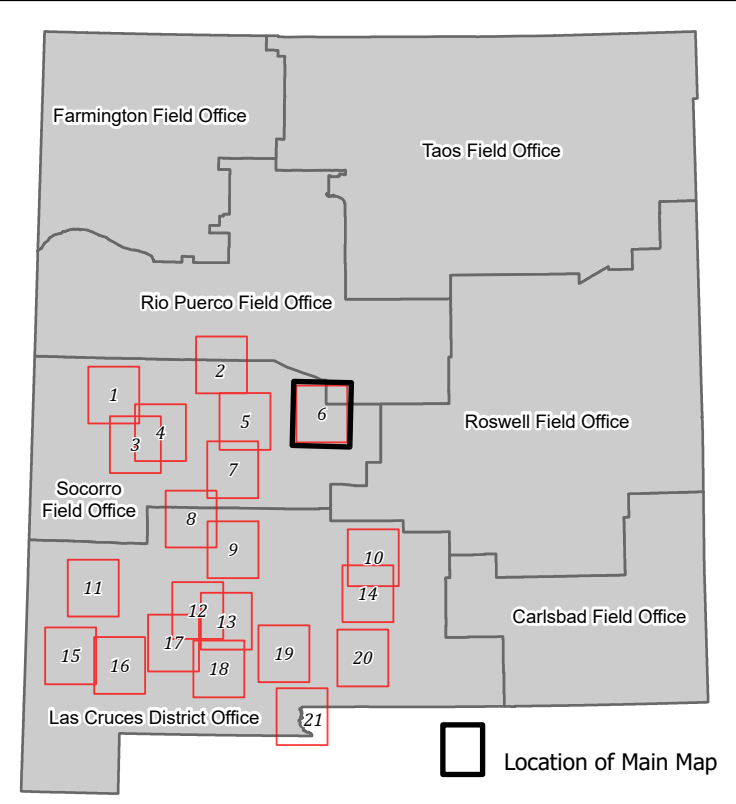
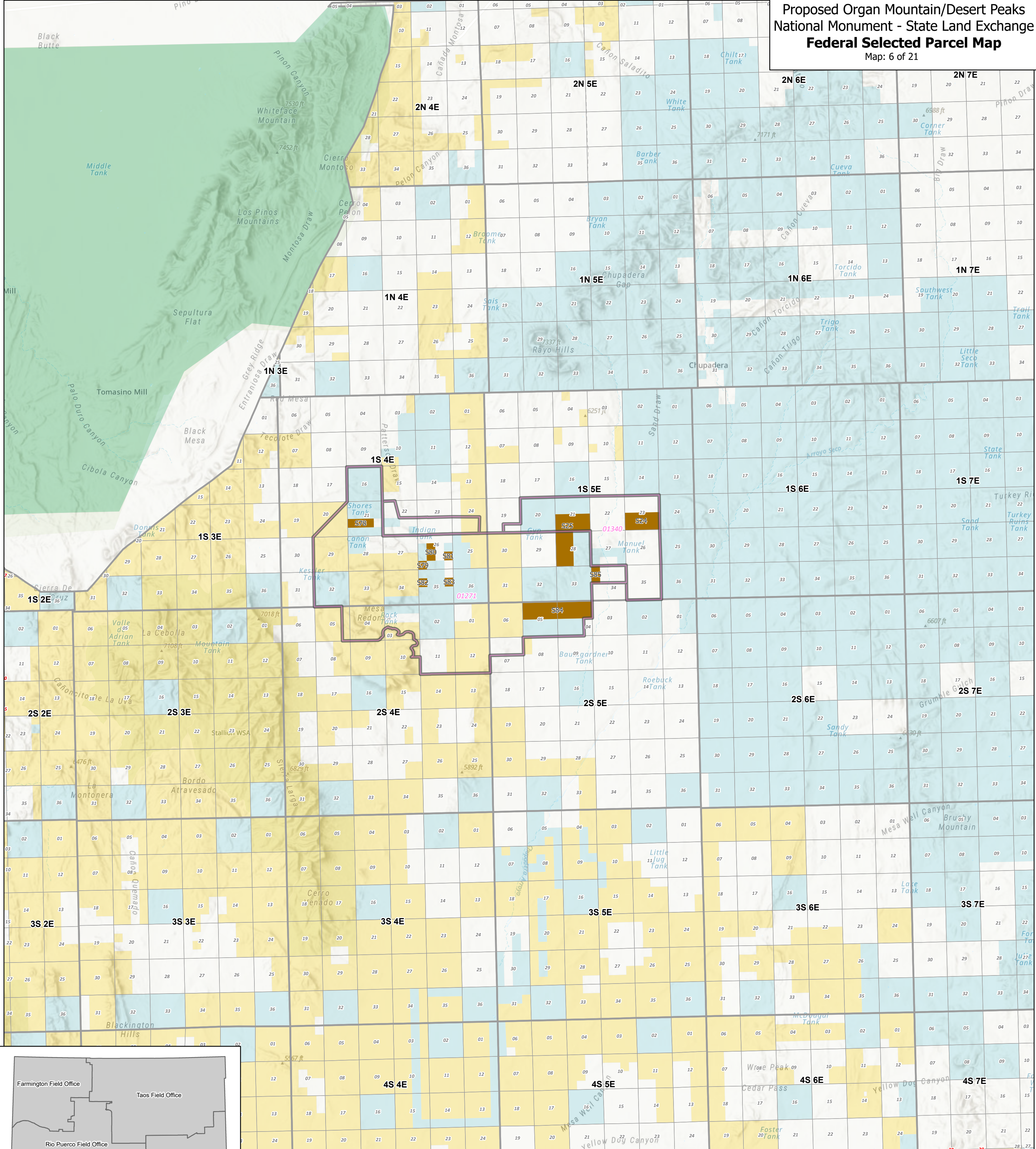
<b>Affected Public Lands</b>		<b>Legend</b>	
BLM Lands Proposed to Transfer to NMSLO (Surface and Minerals)	Areas of Critical Environmental Concern (ACEC)	Bureau of Land Management	Fish & Wildlife Service
Affected Grazing Allotments	State	Forest Service	Private



No warranty is made by the Bureau of Land Management as to the accuracy, reliability, or completeness of these data for individual use or aggregate use with other data, or for purposes not intended by BLM. Spatial information may not meet National Map Accuracy Standards. This information may be updated without notification.



Proposed Organ Mountain/Desert Peaks National Monument - State Land Exchange  
**Federal Selected Parcel Map**  
 Map: 6 of 21



**Legend**

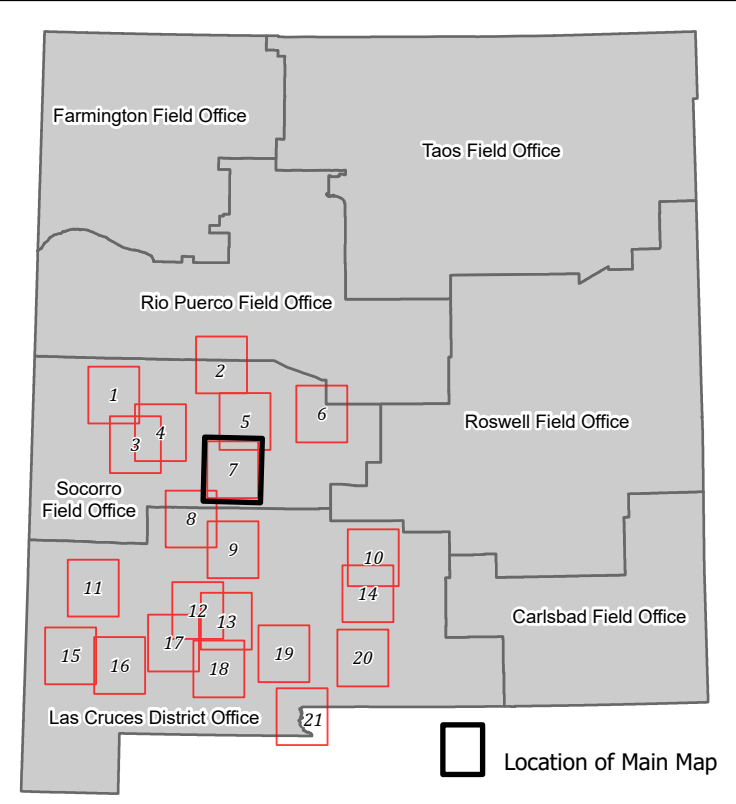
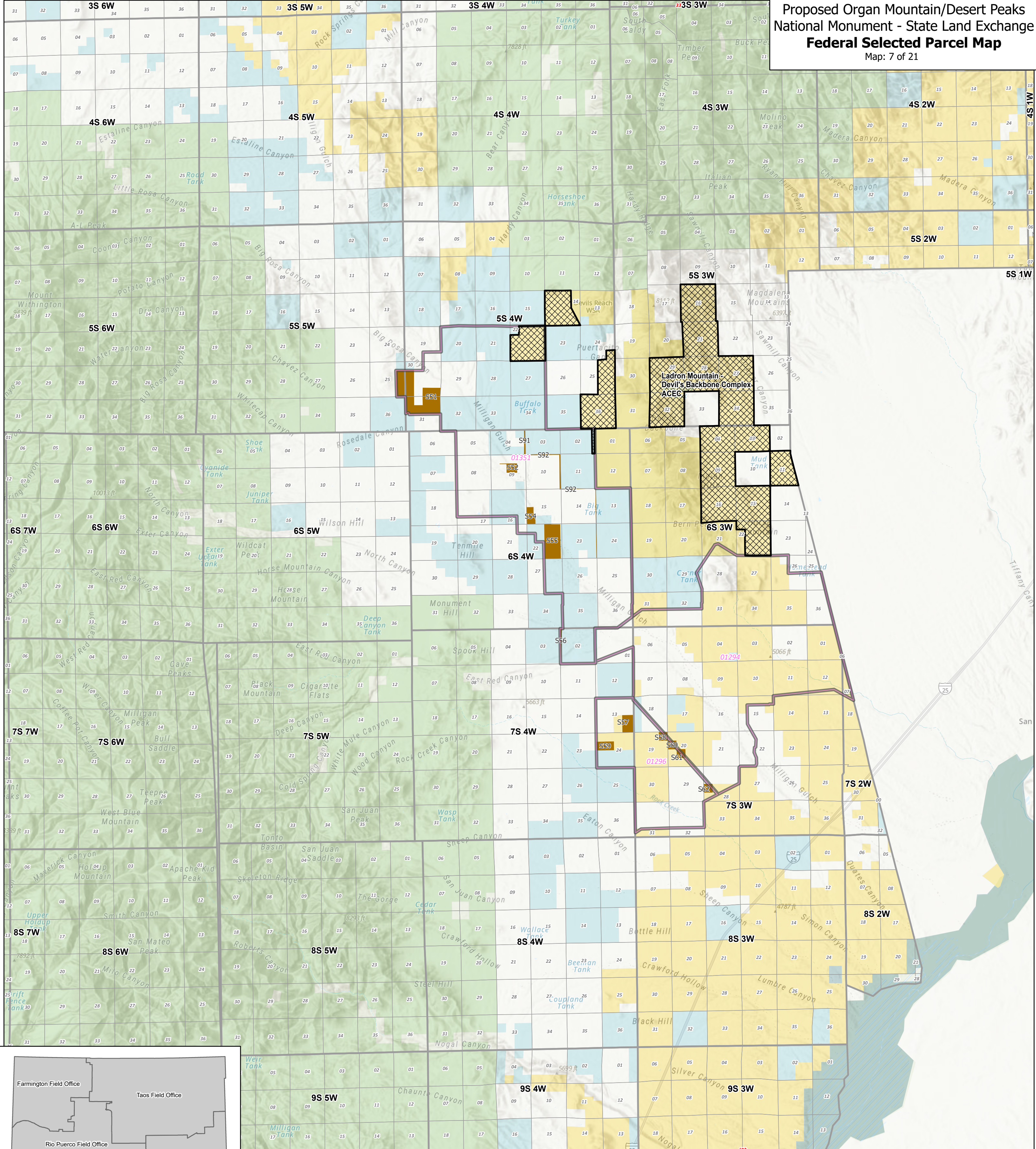
<b>Affected Public Lands</b>	Affected Grazing Allotments	<b>Surface Ownership</b>
BLM Lands Proposed to Transfer to NMSLO (Surface and Minerals)		Bureau of Land Management
		Fish & Wildlife Service
		Private
		State



No warranty is made by the Bureau of Land Management as to the accuracy, reliability, or completeness of these data for individual use or aggregate use with other data, or for purposes not intended by BLM. Spatial information may not meet National Map Accuracy Standards. This information may be updated without notification.



**Proposed Organ Mountain/Desert Peaks National Monument - State Land Exchange**  
**Federal Selected Parcel Map**  
 Map: 7 of 21



**Legend**

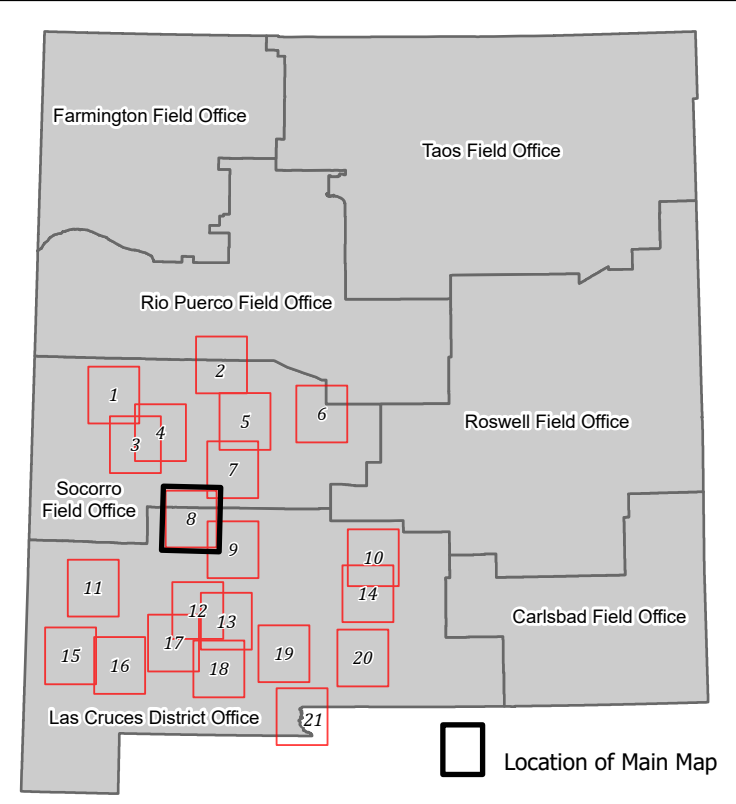
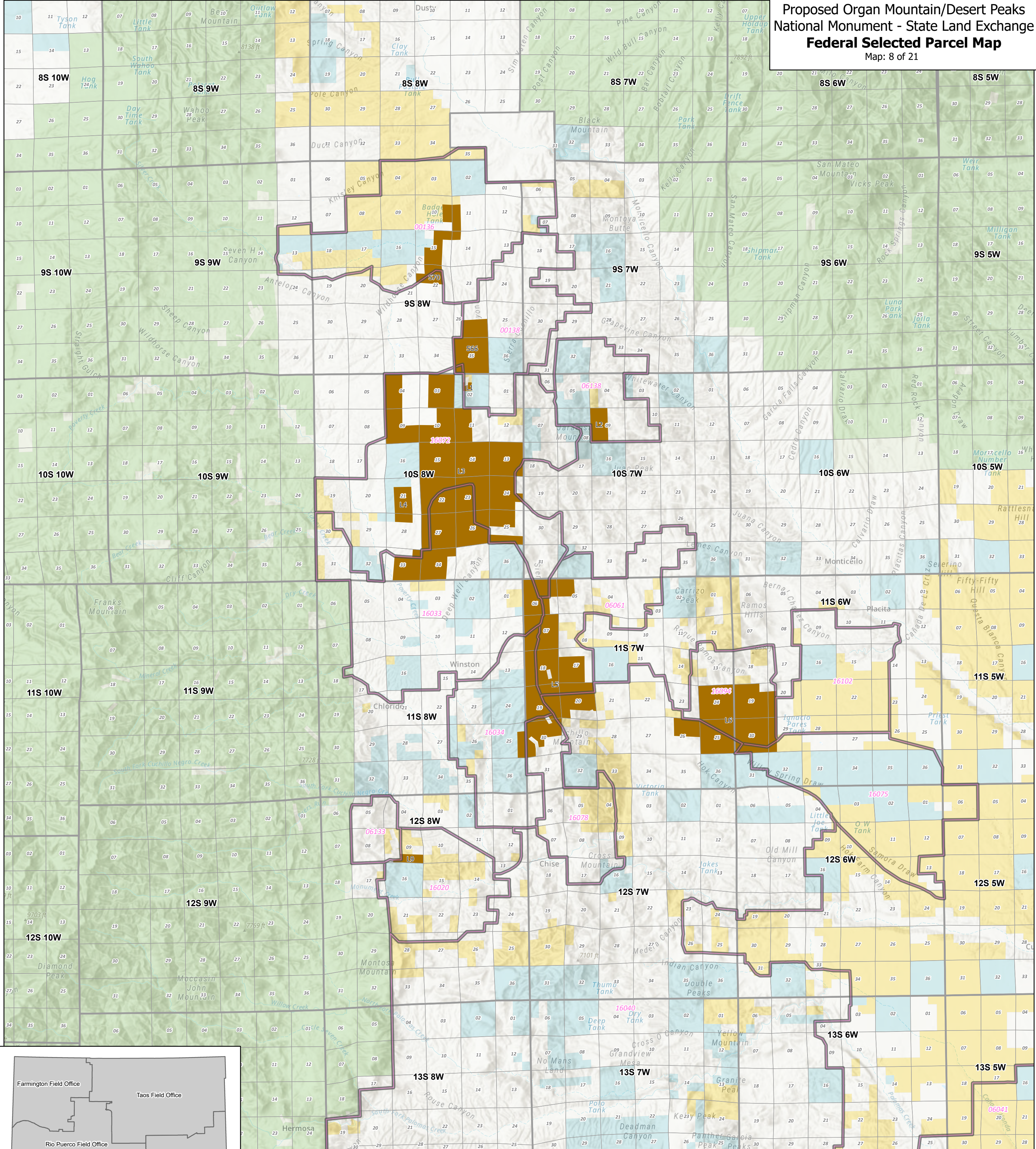
<b>Affected Public Lands</b>	Areas of Critical Environmental Concern (ACEC)	<b>Surface Ownership</b>
BLM Lands Proposed to Transfer to NMSLO (Surface and Minerals)	Affected Grazing Allotments	Bureau of Land Management
		Forest Service
		Private
		State
		State Park



No warranty is made by the Bureau of Land Management as to the accuracy, reliability, or completeness of these data for individual use or aggregate use with other data, or for purposes not intended by BLM. Spatial information may not meet National Map Accuracy Standards. This information may be updated without notification.



Proposed Organ Mountain/Desert Peaks  
National Monument - State Land Exchange  
**Federal Selected Parcel Map**  
Map: 8 of 21



**Legend**

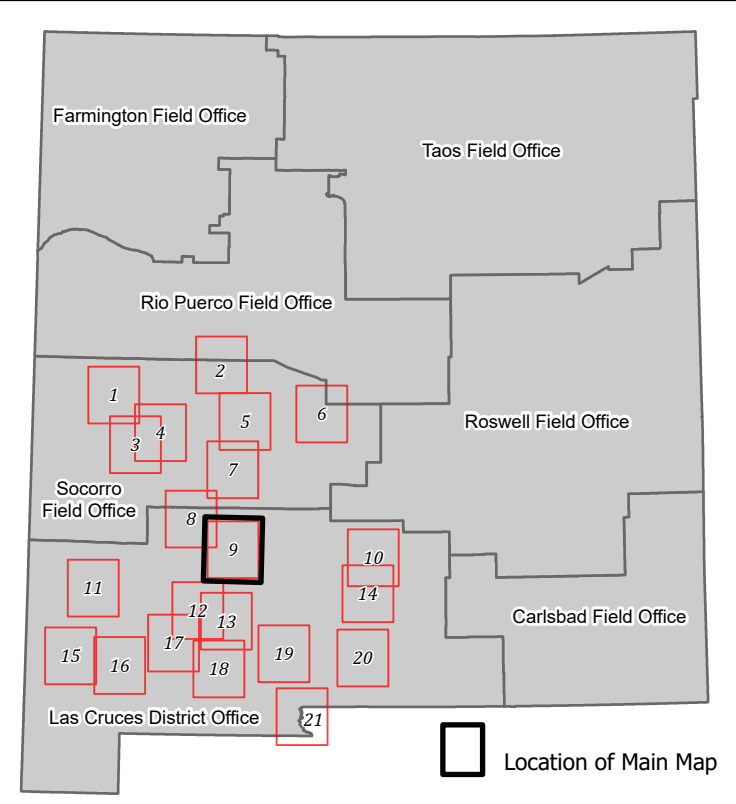
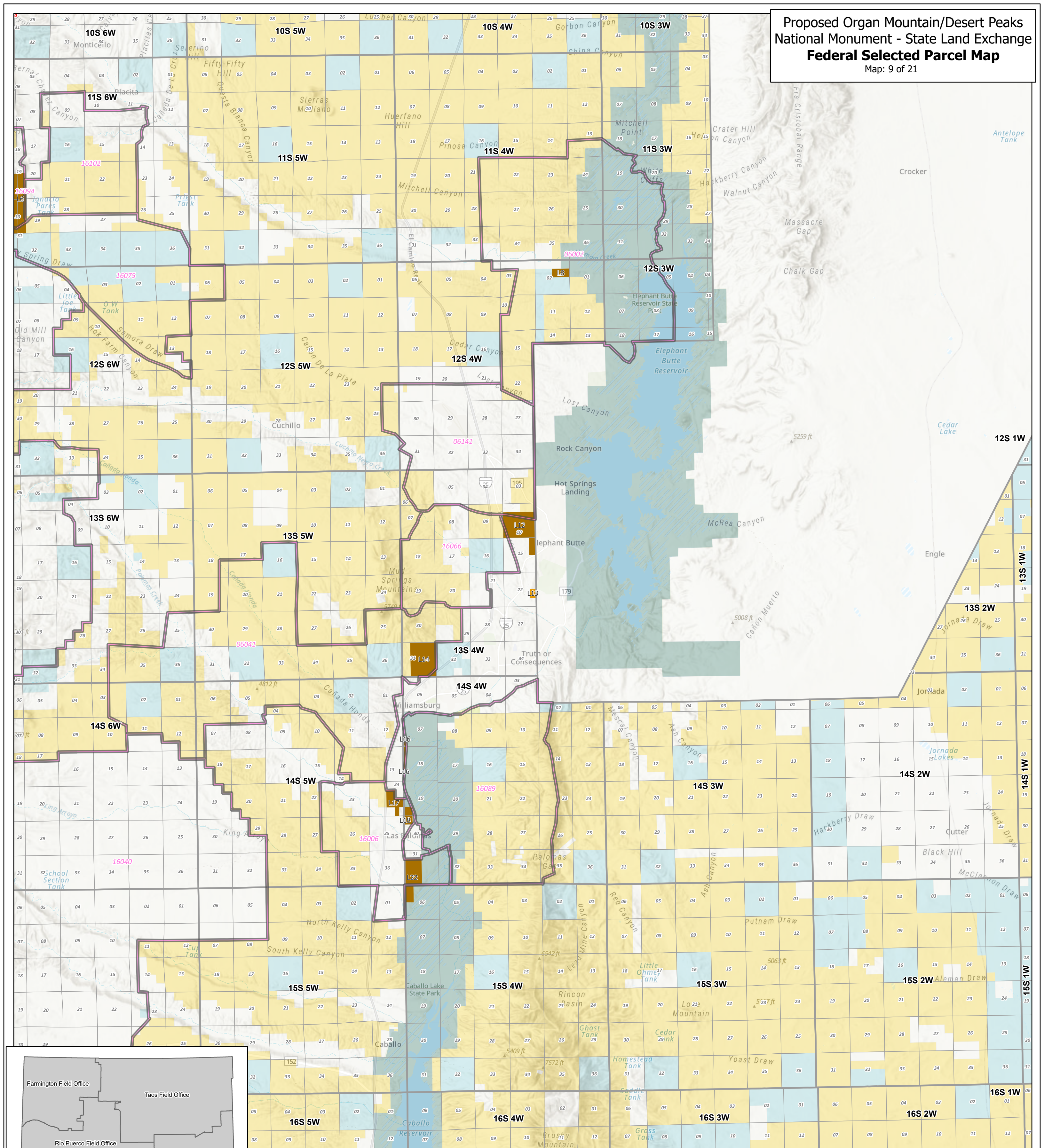
<b>Affected Public Lands</b>	Affected Grazing Allotments	<b>Surface Ownership</b>
BLM Lands Proposed to Transfer to NMSLO (Surface and Minerals)		Bureau of Land Management
		Forest Service
		Private
		State



No warranty is made by the Bureau of Land Management as to the accuracy, reliability, or completeness of these data for individual use or aggregate use with other data, or for purposes not intended by BLM. Spatial information may not meet National Map Accuracy Standards. This information may be updated without notification.



Proposed Organ Mountain/Desert Peaks  
National Monument - State Land Exchange  
**Federal Selected Parcel Map**  
Map: 9 of 21



**Legend**

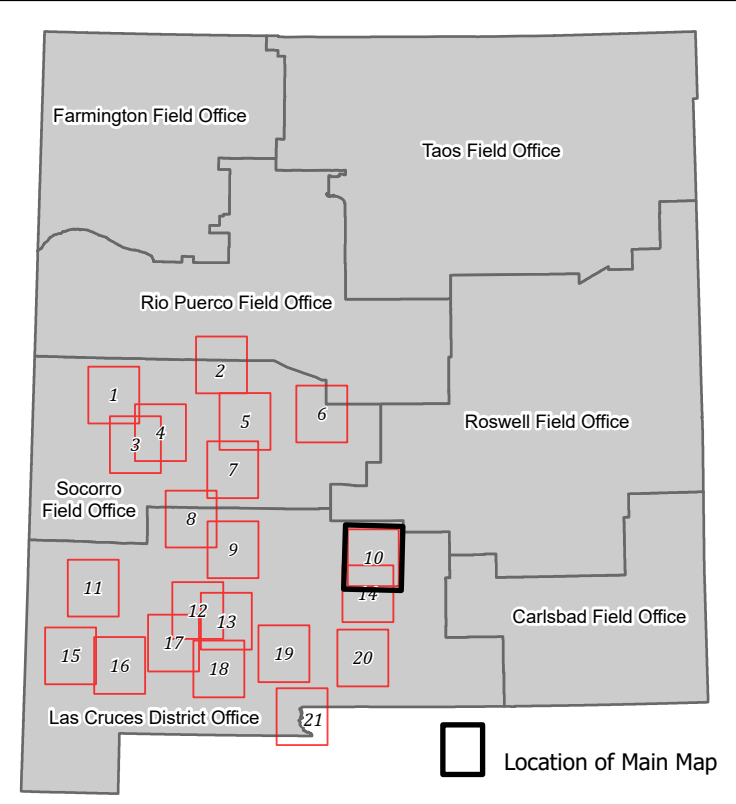
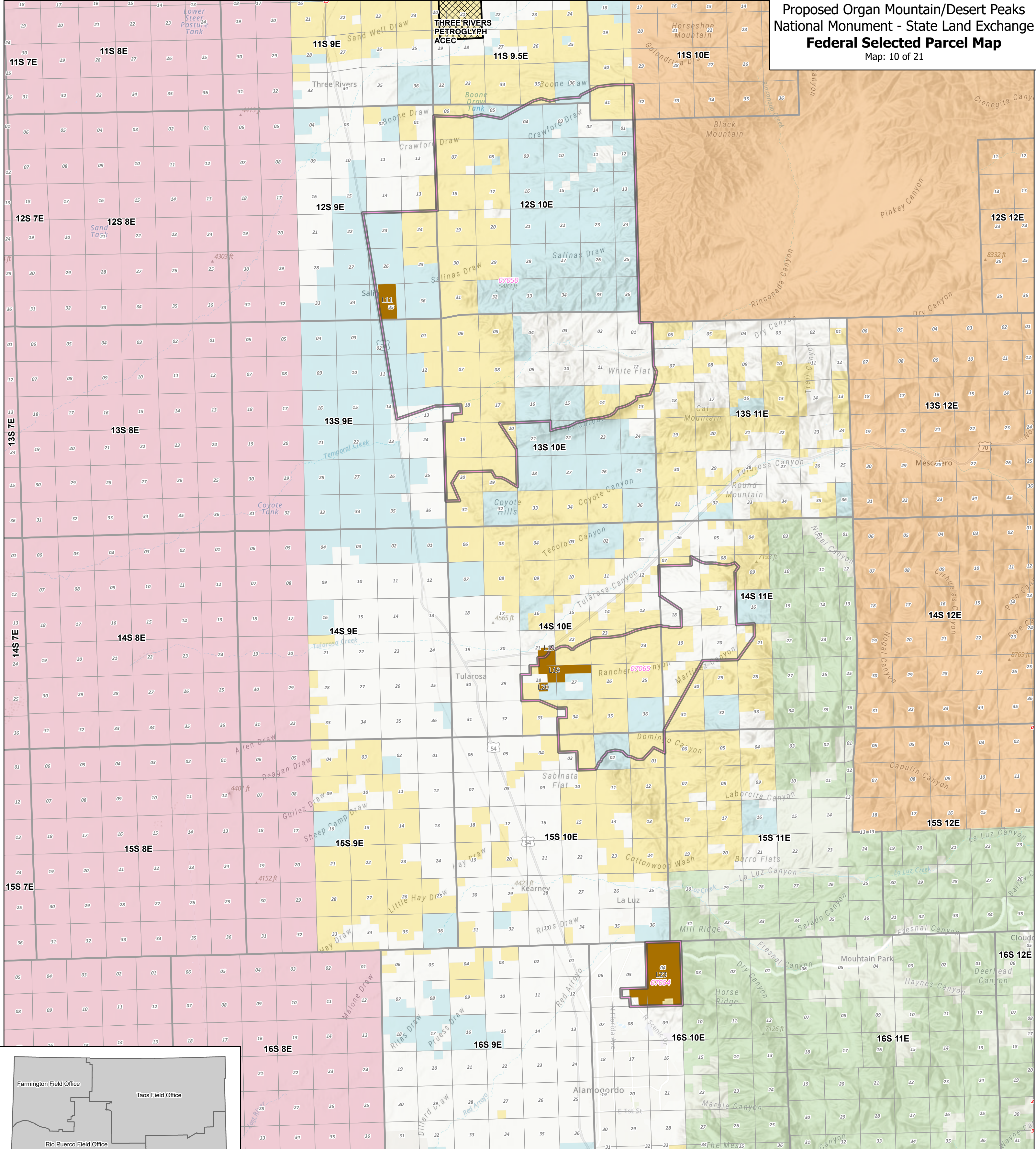
<b>Affected Public Lands</b>	Affected Grazing Allotments	<b>Surface Ownership</b>
BLM Lands Proposed to Transfer to NMSLO (Surface and Minerals)		Bureau of Land Management
Minerals Only		Bureau of Reclamation
		Private
		State
		State Park



No warranty is made by the Bureau of Land Management as to the accuracy, reliability, or completeness of these data for individual use or aggregate use with other data, or for purposes not intended by BLM. Spatial information may not meet National Map Accuracy Standards. This information may be updated without notification.



Proposed Organ Mountain/Desert Peaks  
National Monument - State Land Exchange  
**Federal Selected Parcel Map**  
Map: 10 of 21



**Legend**

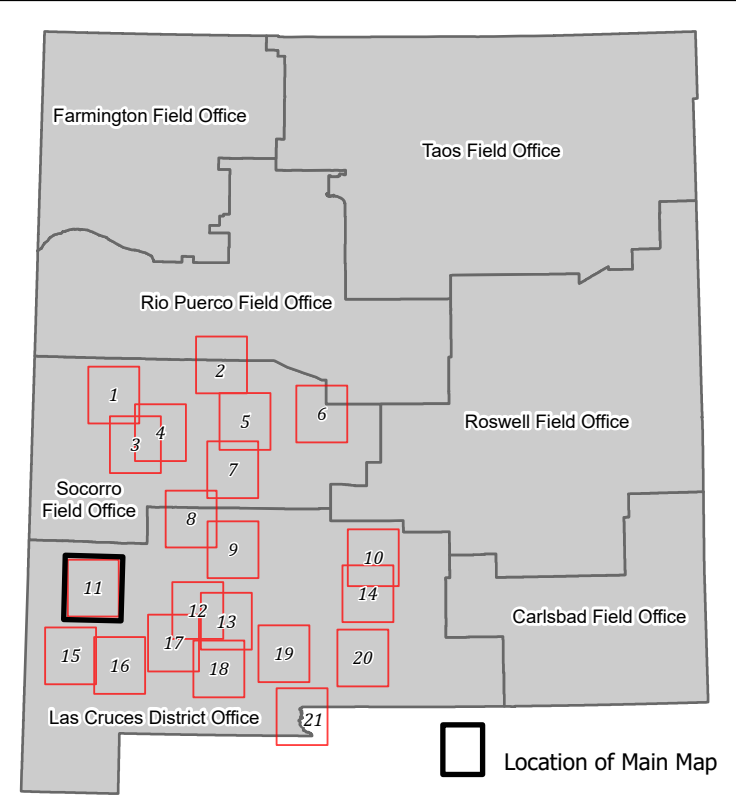
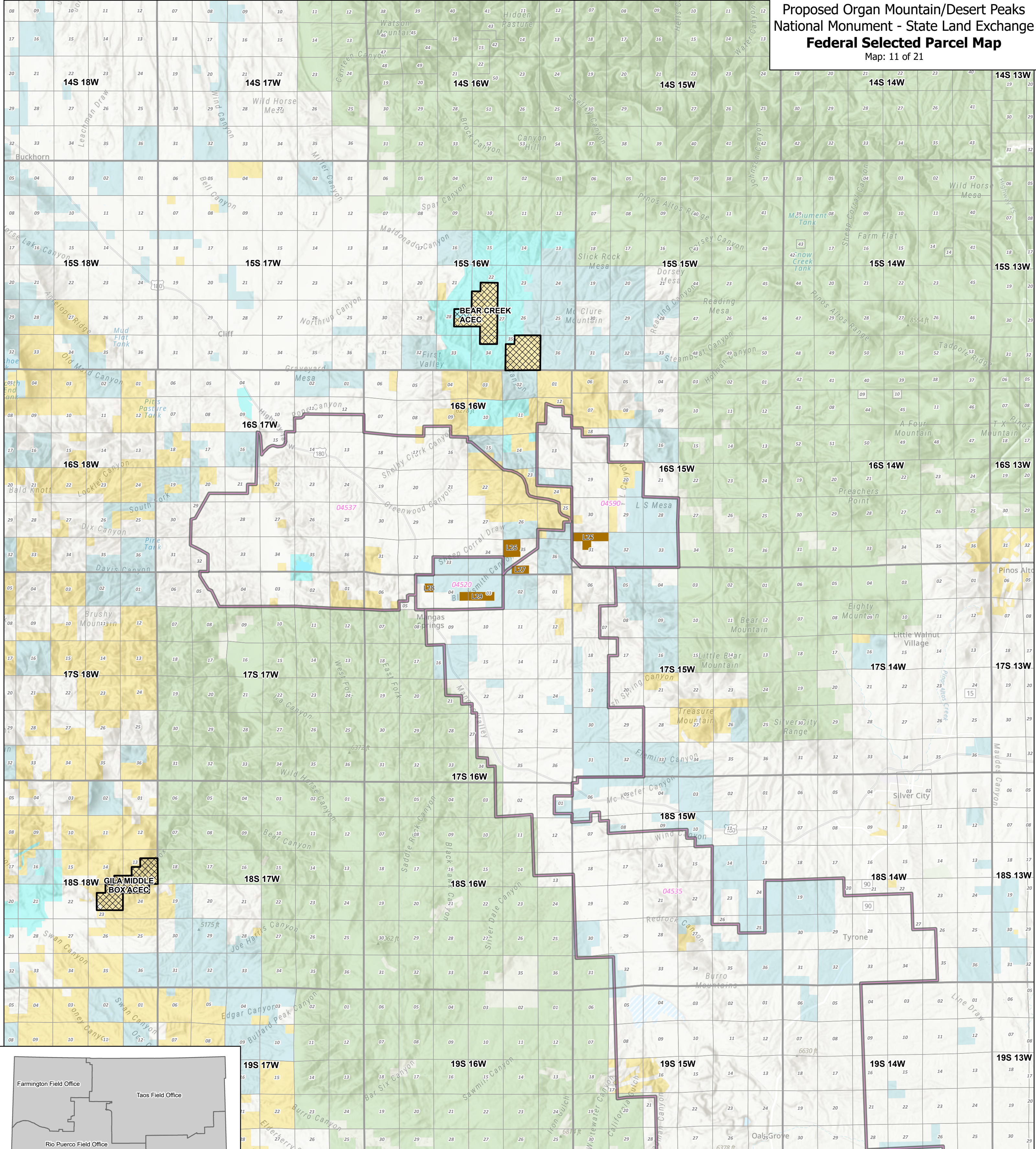
<b>Affected Public Lands</b>	Affected Grazing Allotments	<b>Surface Ownership</b>
BLM Lands Proposed to Transfer to NMSLO (Surface and Minerals)		Bureau of Land Management
Minerals Only		Dept. of Defense
		Forest Service
		Private
		State
		Tribal

No warranty is made by the Bureau of Land Management as to the accuracy, reliability, or completeness of these data for individual use or aggregate use with other data, or for purposes not intended by BLM. Spatial information may not meet National Map Accuracy Standards. This information may be updated without notification.





Proposed Organ Mountain/Desert Peaks National Monument - State Land Exchange  
**Federal Selected Parcel Map**  
 Map: 11 of 21



**Legend**

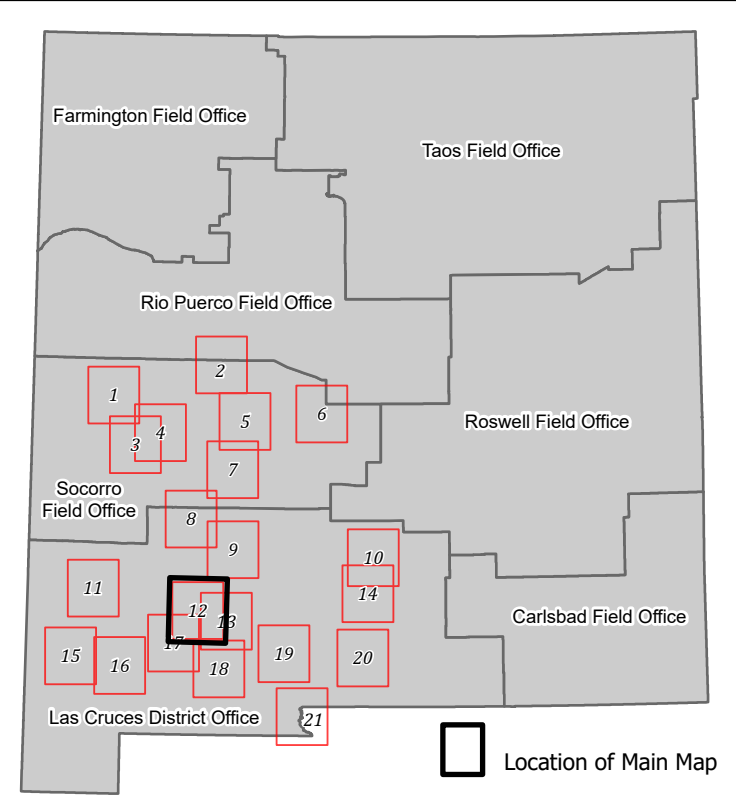
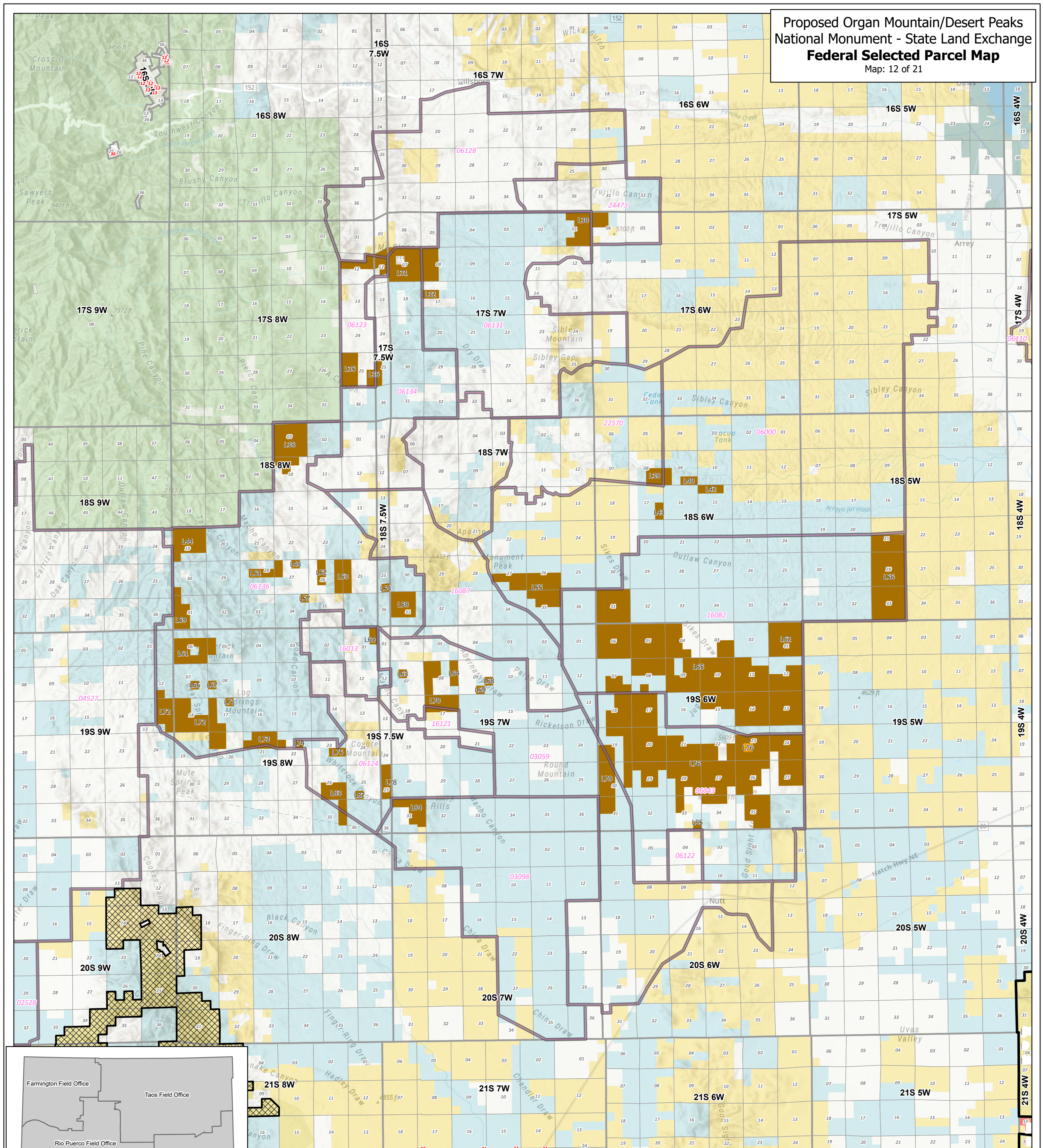
<b>Affected Public Lands</b>	Areas of Critical Environmental Concern (ACEC)	<b>Surface Ownership</b>
BLM Lands Proposed to Transfer to NMSLO (Surface and Minerals)	Affected Grazing Allotments	Bureau of Land Management
		Forest Service
		Private
		State
		State Game & Fish



No warranty is made by the Bureau of Land Management as to the accuracy, reliability, or completeness of these data for individual use or aggregate use with other data, or for purposes not intended by BLM. Spatial information may not meet National Map Accuracy Standards. This information may be updated without notification.



Proposed Organ Mountain/Desert Peaks  
National Monument - State Land Exchange  
**Federal Selected Parcel Map**  
Map: 12 of 21



**Legend**

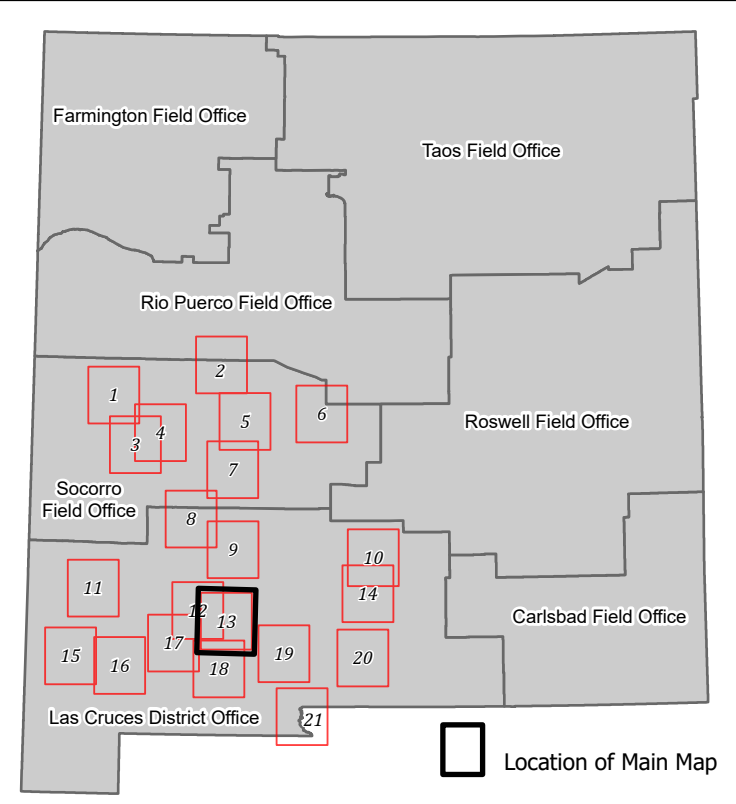
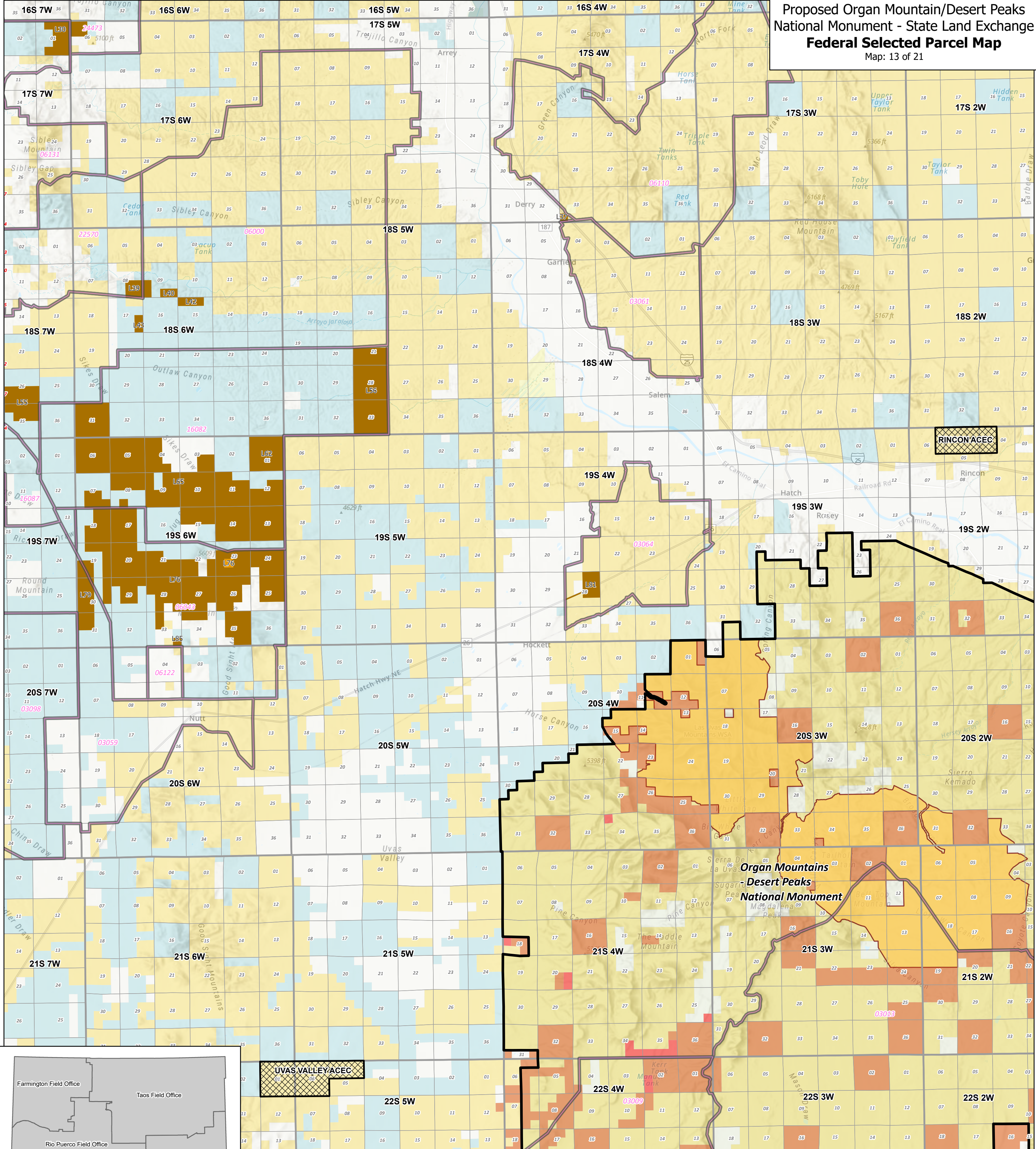
<b>Affected Public Lands</b>	Areas of Critical Environmental Concern (ACEC)	<b>Surface Ownership</b>
BLM Lands Proposed to Transfer to NMSLO (Surface and Minerals)	Affected Grazing Allotments	Bureau of Land Management
Minerals Only		Forest Service
		Private
		State
		State Park



No warranty is made by the Bureau of Land Management as to the accuracy, reliability, or completeness of these data for individual use or aggregate use with other data, or for purposes not intended by BLM. Spatial information may not meet National Map Accuracy Standards. This information may be updated without notification.



Proposed Organ Mountain/Desert Peaks National Monument - State Land Exchange  
**Federal Selected Parcel Map**  
 Map: 13 of 21



UVAS VALLEY ACEC

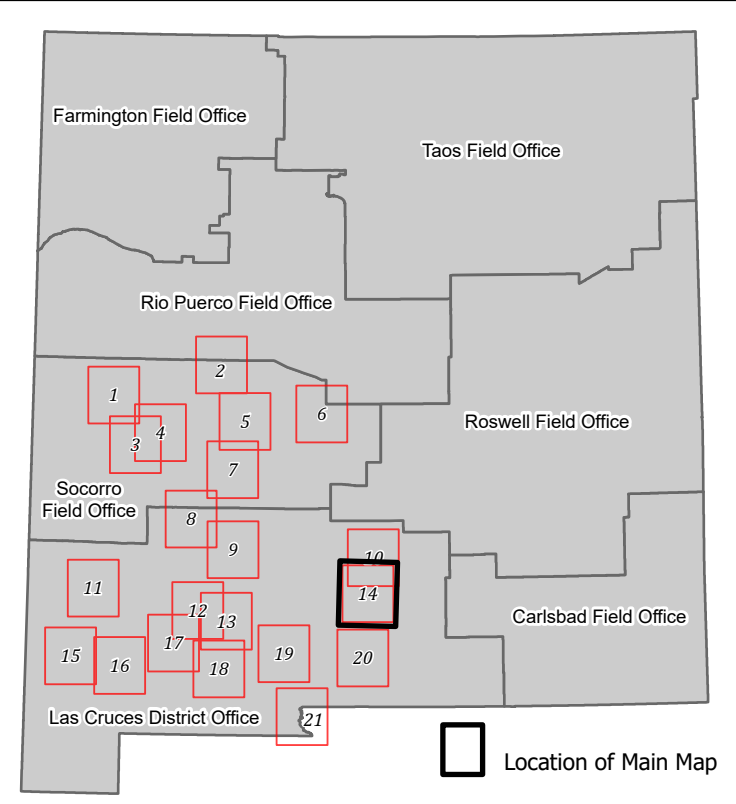
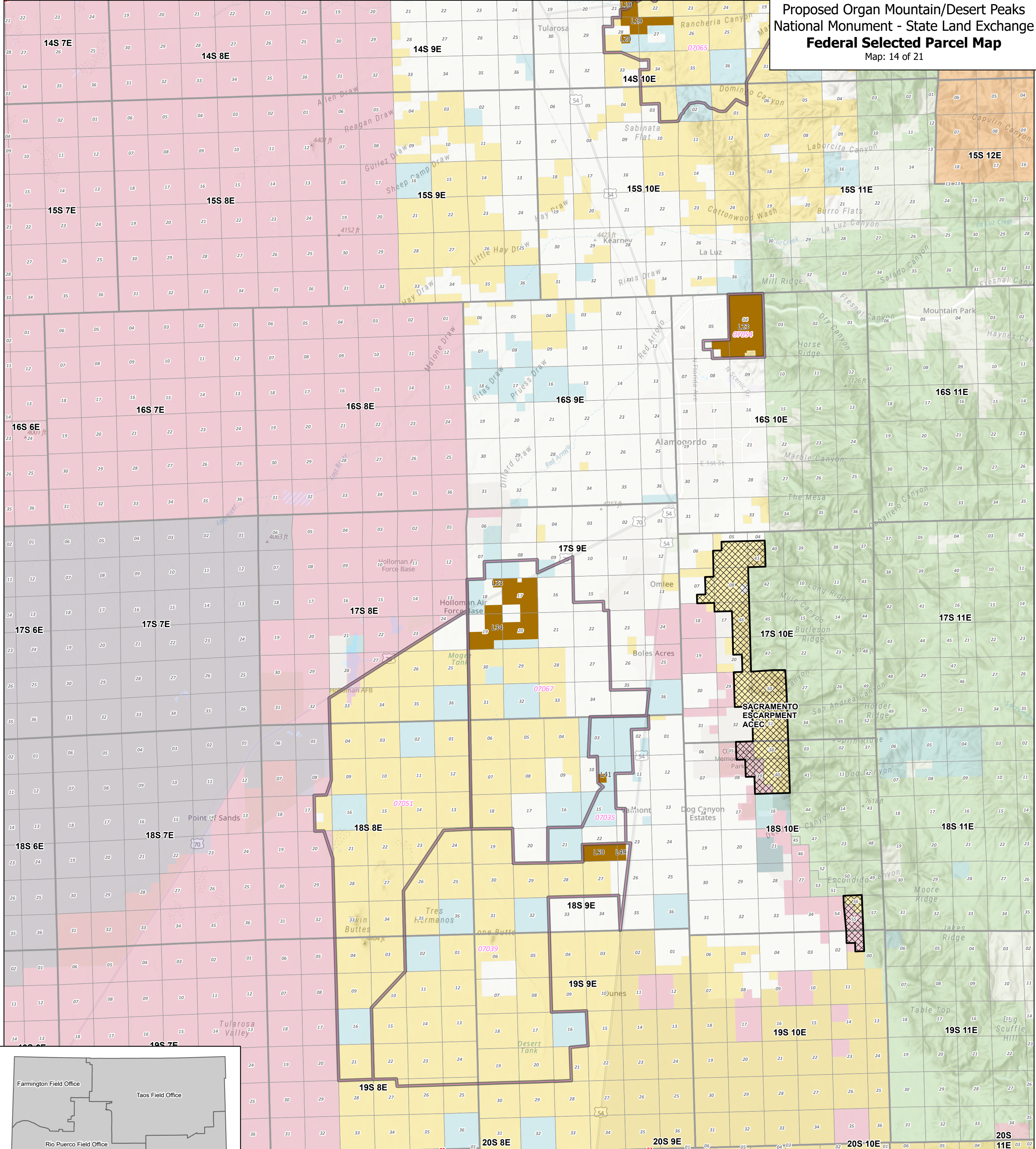
<b>Affected Public Lands</b>		Organ Mountains - Desert Peaks National Monument Wilderness Area Areas of Critical Environmental Concern (ACEC) Affected Grazing Allotments	<b>Surface Ownership</b>	
BLM Lands Proposed to Transfer to NMSLO (Surface and Minerals) Minerals Only	Bureau of Land Management Bureau of Reclamation Private State			
<b>Offered State Trust Lands</b>				
Surface & Minerals Minerals Only				



No warranty is made by the Bureau of Land Management as to the accuracy, reliability, or completeness of these data for individual use or aggregate use with other data, or for purposes not intended by BLM. Spatial information may not meet National Map Accuracy Standards. This information may be updated without notification.



Proposed Organ Mountain/Desert Peaks  
National Monument - State Land Exchange  
**Federal Selected Parcel Map**  
Map: 14 of 21



**Legend**

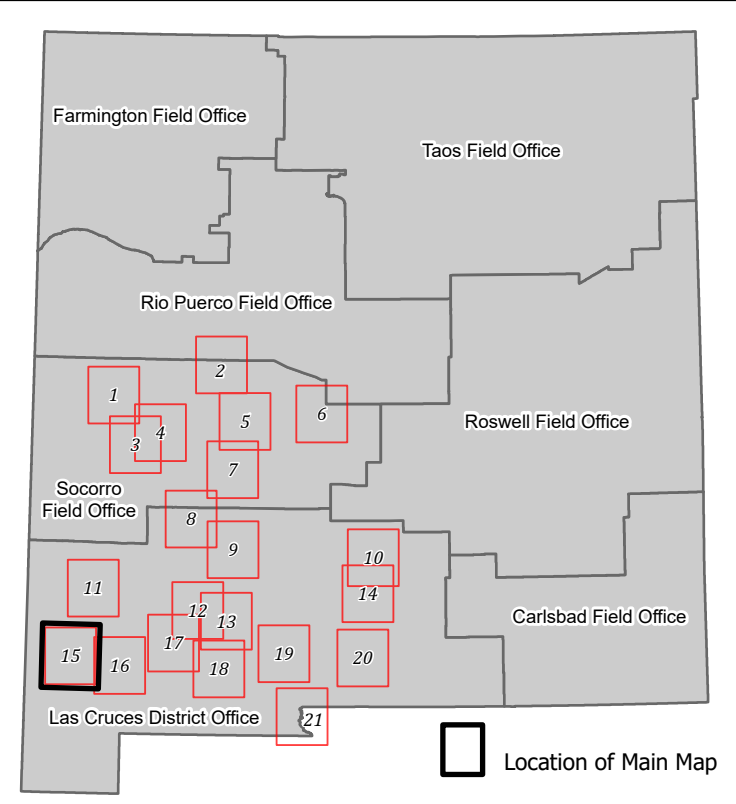
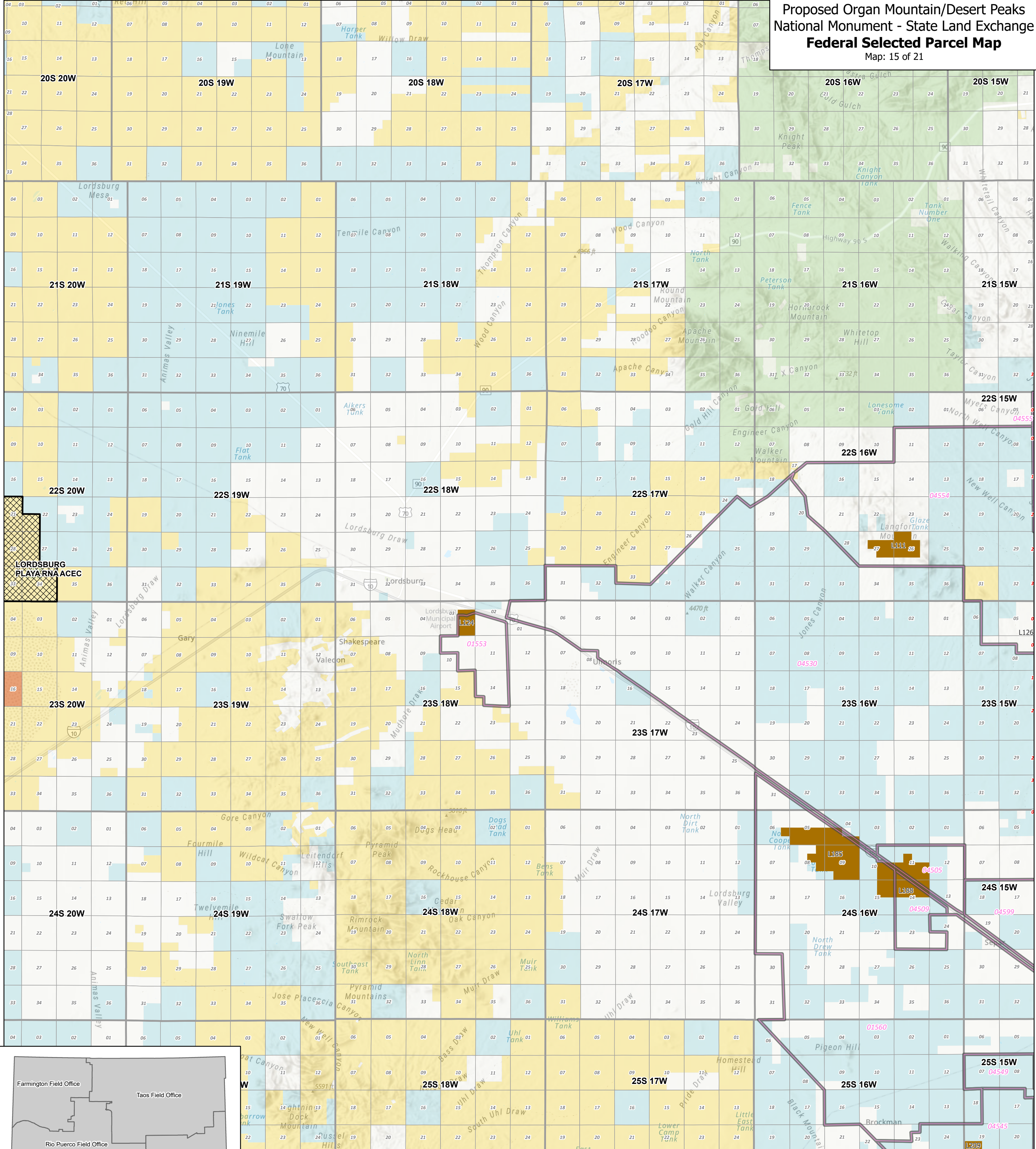
<b>Affected Public Lands</b>	Areas of Critical Environmental Concern (ACEC)	<b>Surface Ownership</b>
BLM Lands Proposed to Transfer to NMSLO (Surface and Minerals)	Affected Grazing Allotments	Bureau of Land Management
		Dept. of Defense
		Forest Service
		National Park Service
		Private
		State
		State Park
		Tribal



No warranty is made by the Bureau of Land Management as to the accuracy, reliability, or completeness of these data for individual use or aggregate use with other data, or for purposes not intended by BLM. Spatial information may not meet National Map Accuracy Standards. This information may be updated without notification.

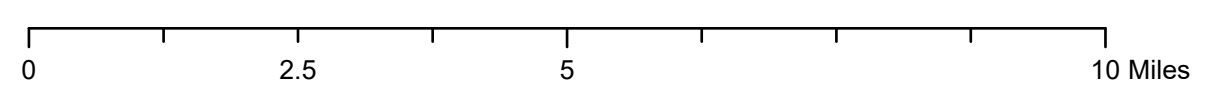


Proposed Organ Mountain/Desert Peaks  
National Monument - State Land Exchange  
**Federal Selected Parcel Map**  
Map: 15 of 21



**Legend**

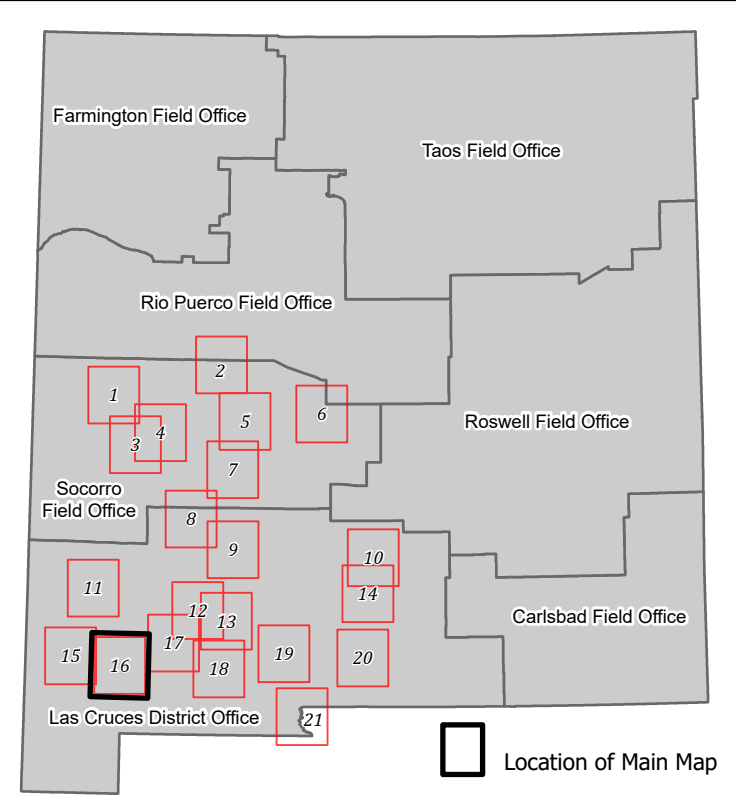
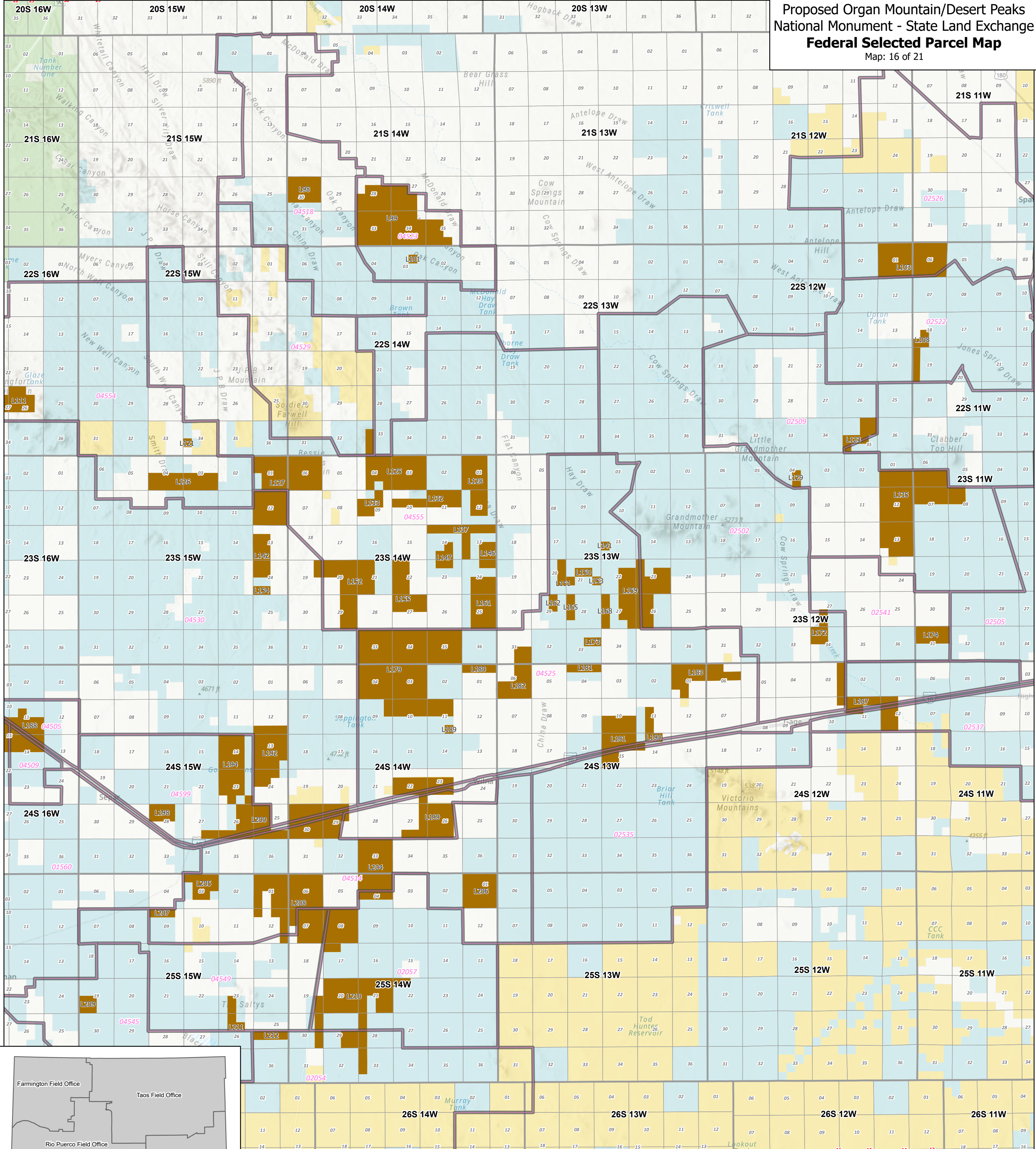
<b>Affected Public Lands</b>	Affected Grazing Allotments	<b>Surface Ownership</b>
BLM Lands Proposed to Transfer to NMSLO (Surface and Minerals)		Bureau of Land Management
		Forest Service
		Private
		State



No warranty is made by the Bureau of Land Management as to the accuracy, reliability, or completeness of these data for individual use or aggregate use with other data, or for purposes not intended by BLM. Spatial information may not meet National Map Accuracy Standards. This information may be updated without notification.



Proposed Organ Mountain/Desert Peaks National Monument - State Land Exchange  
**Federal Selected Parcel Map**  
 Map: 16 of 21



**Legend**

<b>Affected Public Lands</b>	Affected Grazing Allotments	<b>Surface Ownership</b>
BLM Lands Proposed to Transfer to NMSLO (Surface and Minerals)		Bureau of Land Management
		Forest Service
		Private
		State

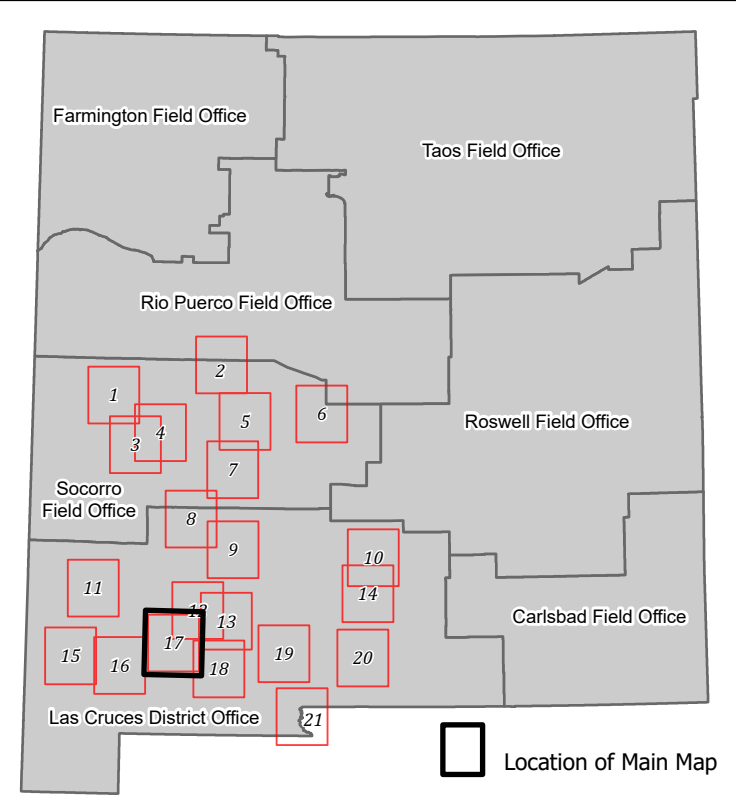
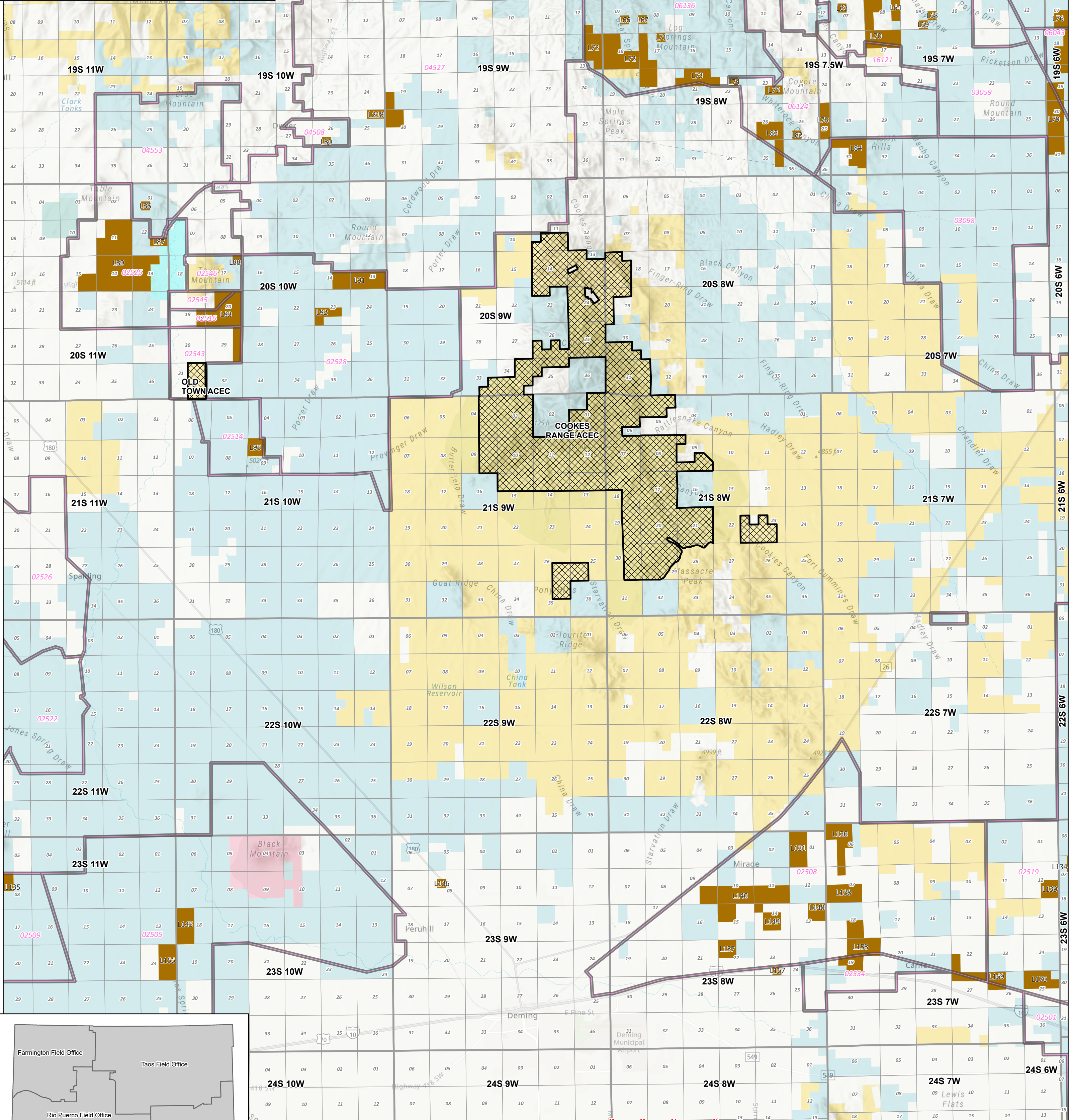


No warranty is made by the Bureau of Land Management as to the accuracy, reliability, or completeness of these data for individual use or aggregate use with other data, or for purposes not intended by BLM. Spatial information may not meet National Map Accuracy Standards. This information may be updated without notification.



# Proposed Organ Mountain/Desert Peaks National Monument - State Land Exchange Federal Selected Parcel Map

Map: 17 of 21



<b>Affected Public Lands</b> BLM Lands Proposed to Transfer to NMSLO (Surface and Minerals)		<b>Legend</b> Areas of Critical Environmental Concern (ACEC) Affected Grazing Allotments		<b>Surface Ownership</b> Bureau of Land Management Dept. of Defense Private State State Game & Fish	
--	--	--	--	--	--

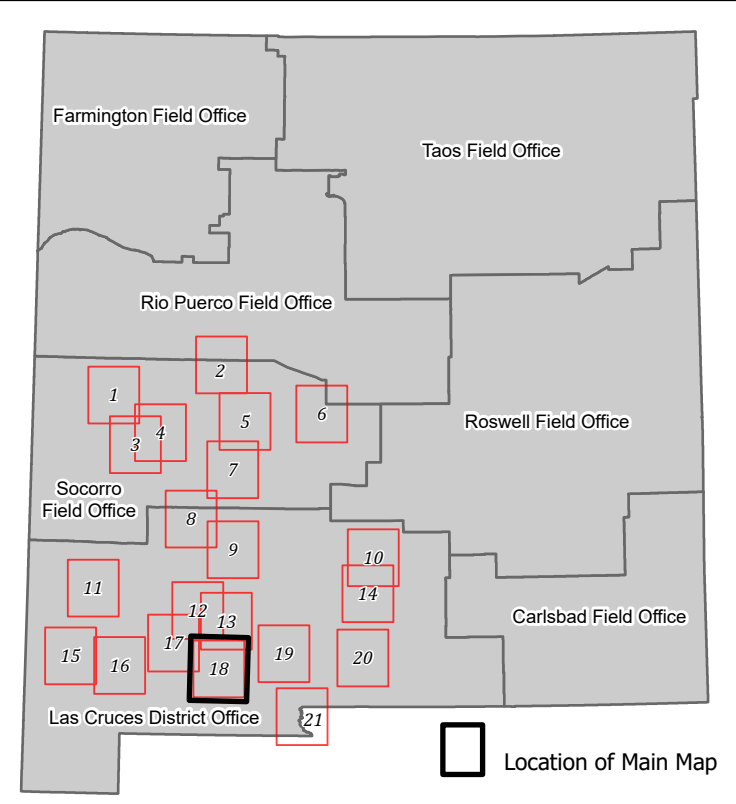
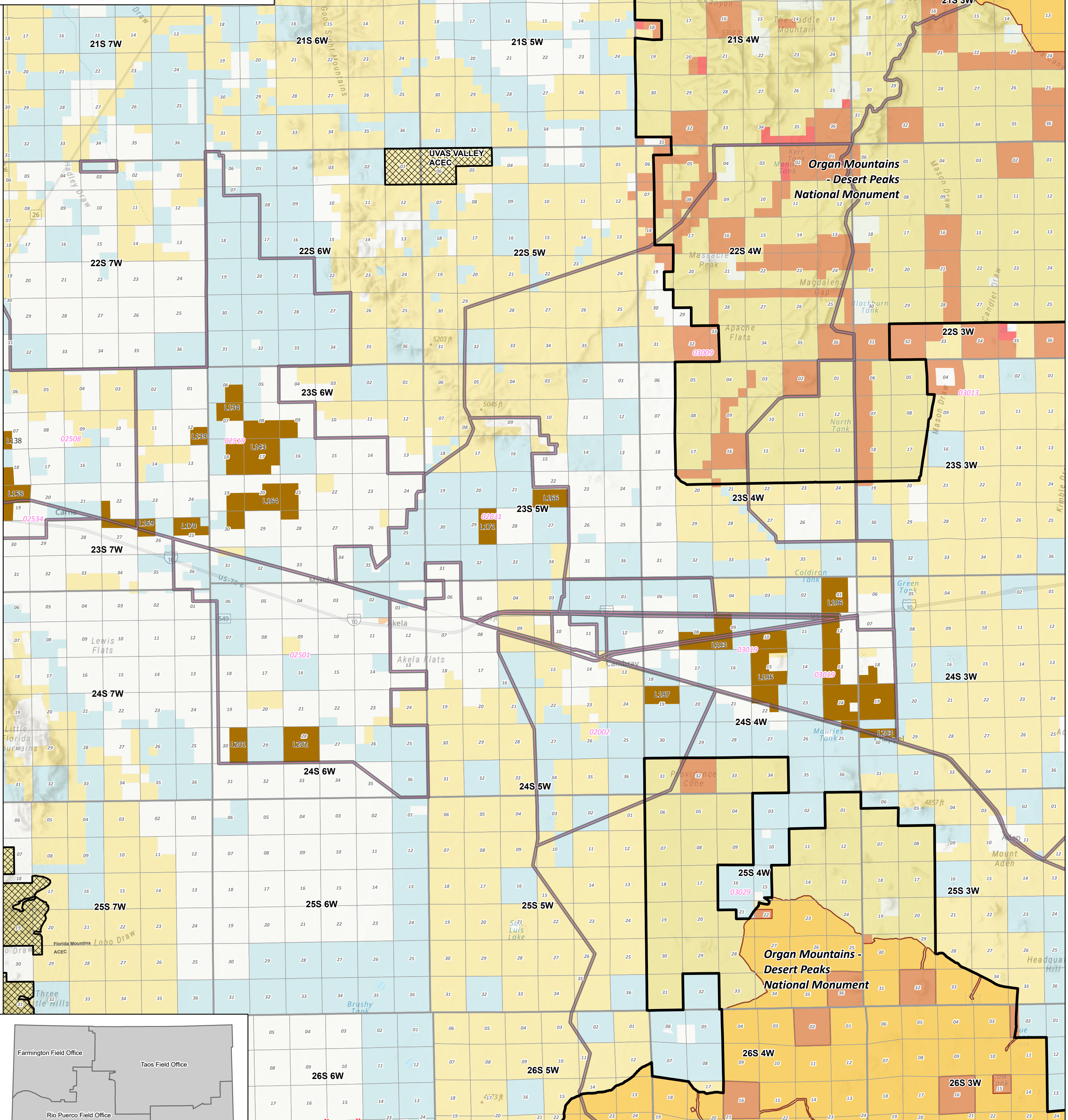


No warranty is made by the Bureau of Land Management as to the accuracy, reliability, or completeness of these data for individual use or aggregate use with other data, or for purposes not intended by BLM. Spatial information may not meet National Map Accuracy Standards. This information may be updated without notification.



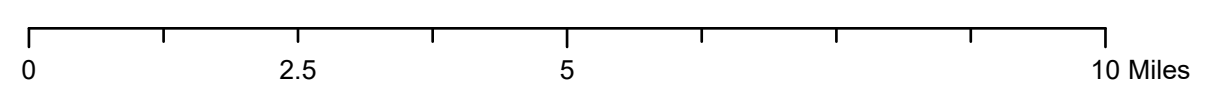
# Proposed Organ Mountain/Desert Peaks National Monument - State Land Exchange Federal Selected Parcel Map

Map: 18 of 21



**Legend**

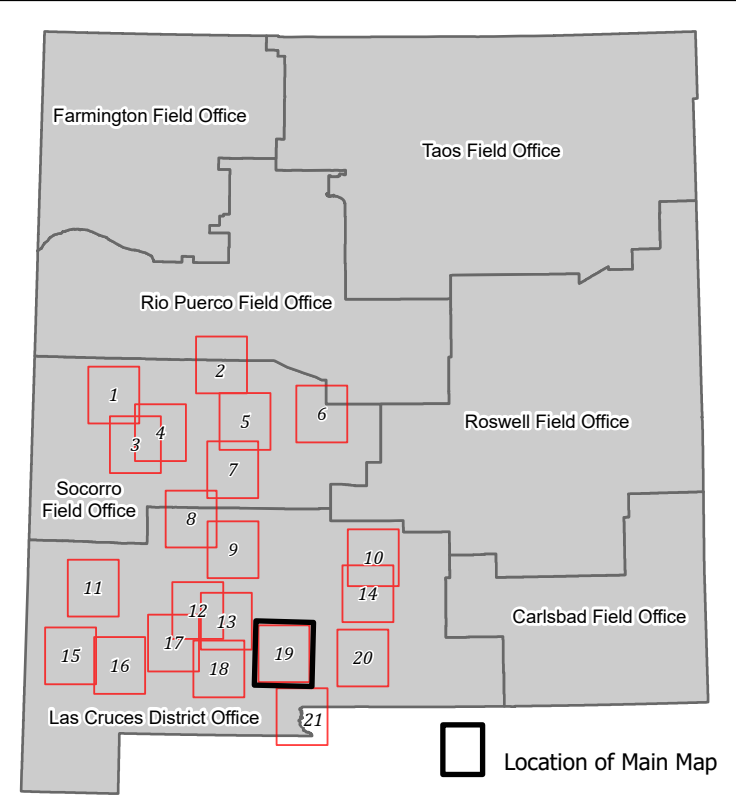
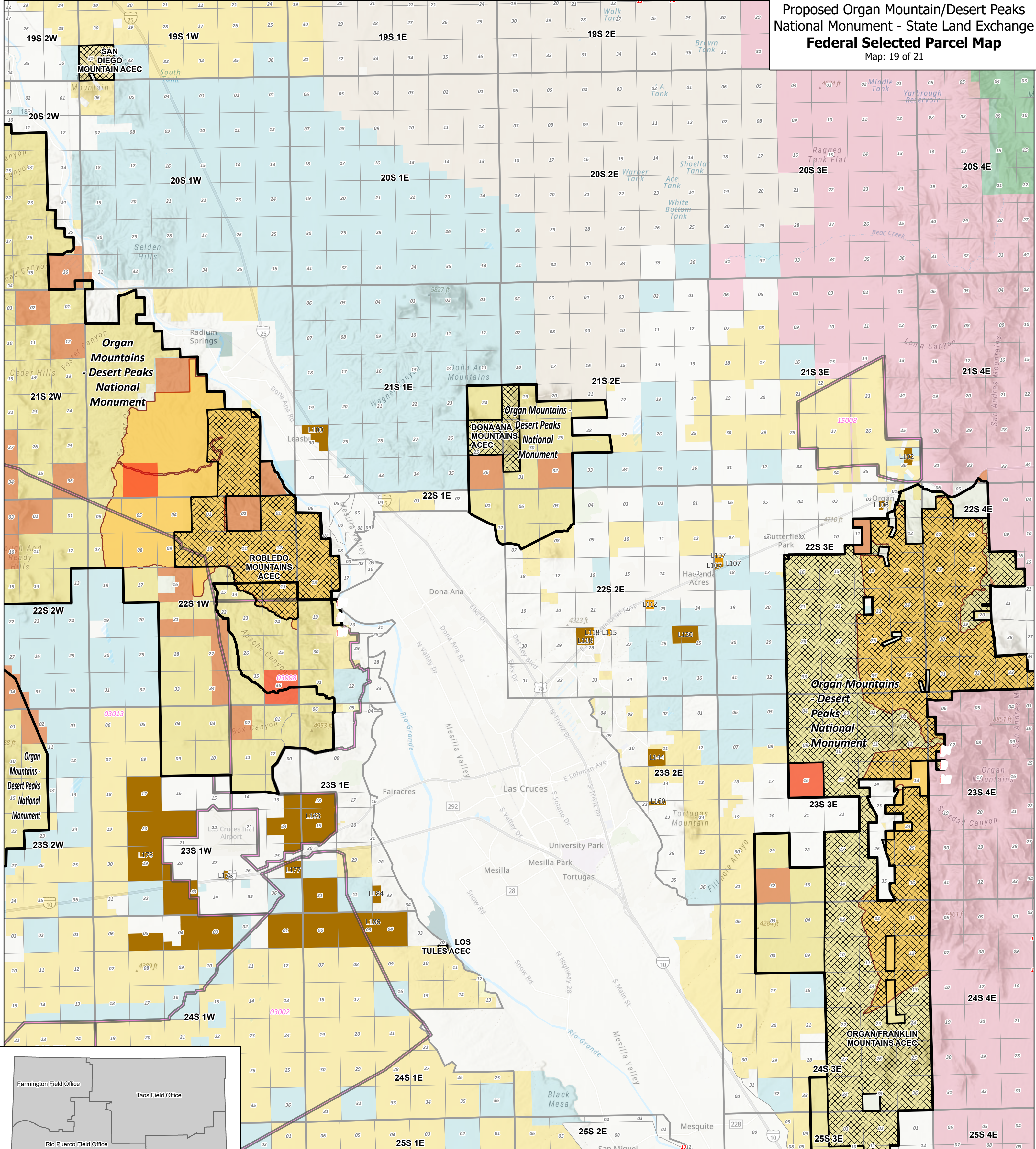
<b>Affected Public Lands</b>	Organ Mountains - Desert Peaks National Monument	<b>Surface Ownership</b>
BLM Lands Proposed to Transfer to NMSLO (Surface and Minerals)	Wilderness Area	Bureau of Land Management
<b>Offered State Trust Lands</b>	Areas of Critical Environmental Concern (ACEC)	Private
Surface & Minerals	Affected Grazing Allotments	State
Minerals Only		Tribal



No warranty is made by the Bureau of Land Management as to the accuracy, reliability, or completeness of these data for individual use or aggregate use with other data, or for purposes not intended by BLM. Spatial information may not meet National Map Accuracy Standards. This information may be updated without notification.



Proposed Organ Mountain/Desert Peaks National Monument - State Land Exchange  
**Federal Selected Parcel Map**  
 Map: 19 of 21



**Legend**

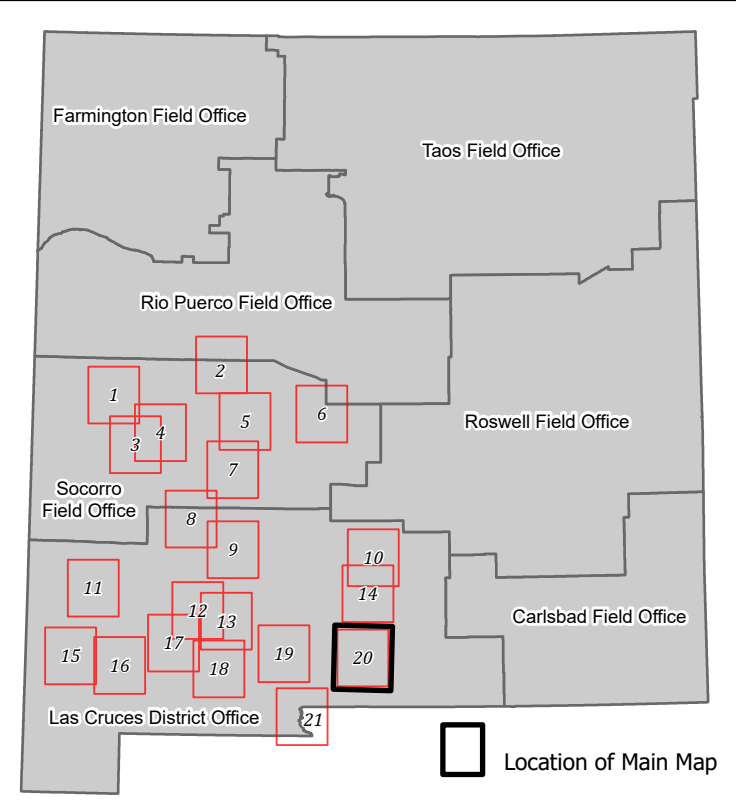
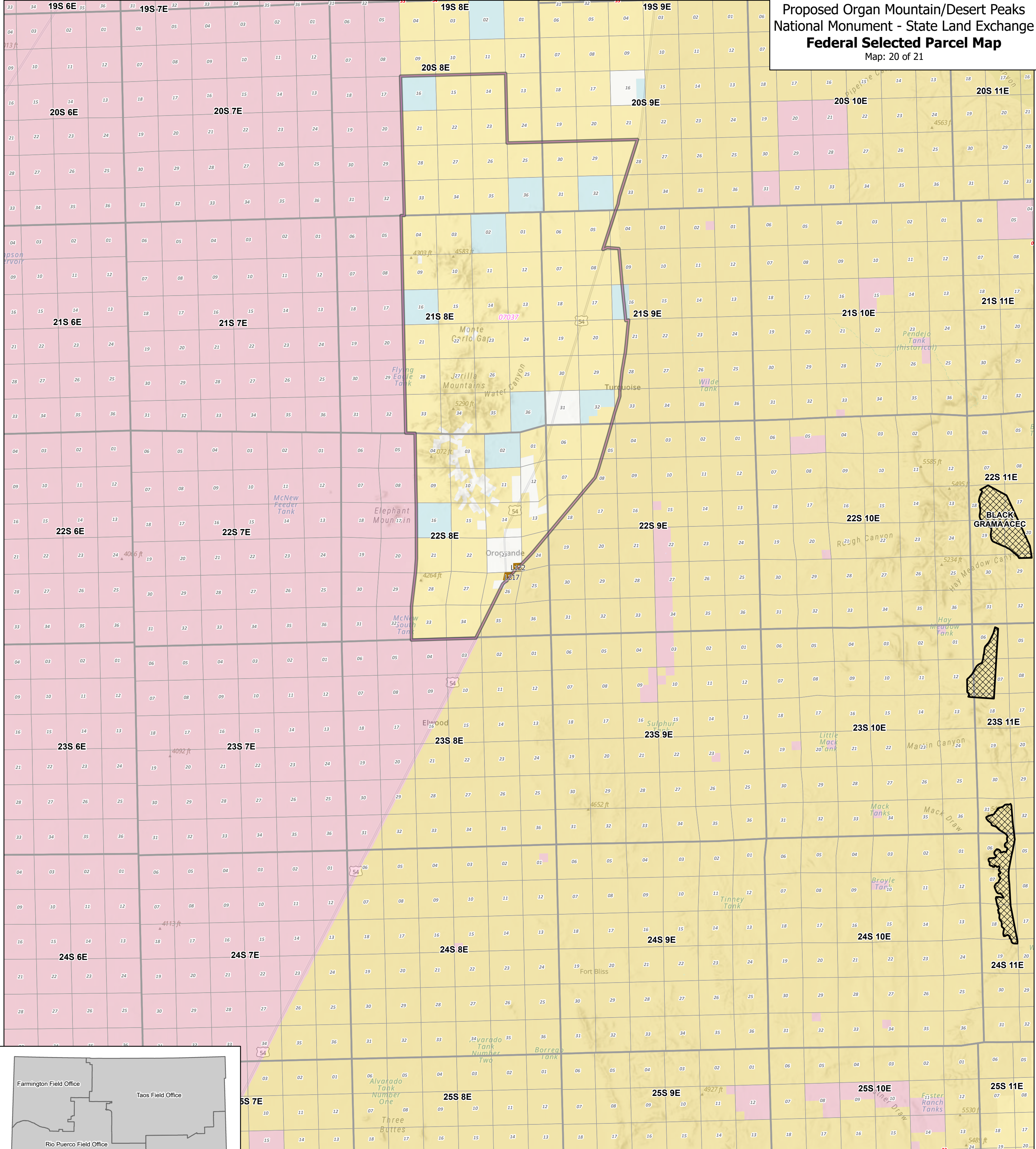
<b>Affected Public Lands</b>	Organ Mountains - Desert Peaks National Monument	<b>Surface Ownership</b>
BLM Lands Proposed to Transfer to NMSLO (Surface and Minerals)	Wilderness Area	Bureau of Land Management
Minerals Only	Areas of Critical Environmental Concern (ACEC)	Bureau of Reclamation
<b>Offered State Trust Lands</b>	Affected Grazing Allotments	Dept. of Agriculture
Surface & Minerals		Dept. of Defense
Minerals Only		Private
		State
		State Park



No warranty is made by the Bureau of Land Management as to the accuracy, reliability, or completeness of these data for individual use or aggregate use with other data, or for purposes not intended by BLM. Spatial information may not meet National Map Accuracy Standards. This information may be updated without notification.



Proposed Organ Mountain/Desert Peaks  
National Monument - State Land Exchange  
**Federal Selected Parcel Map**  
Map: 20 of 21



**Legend**

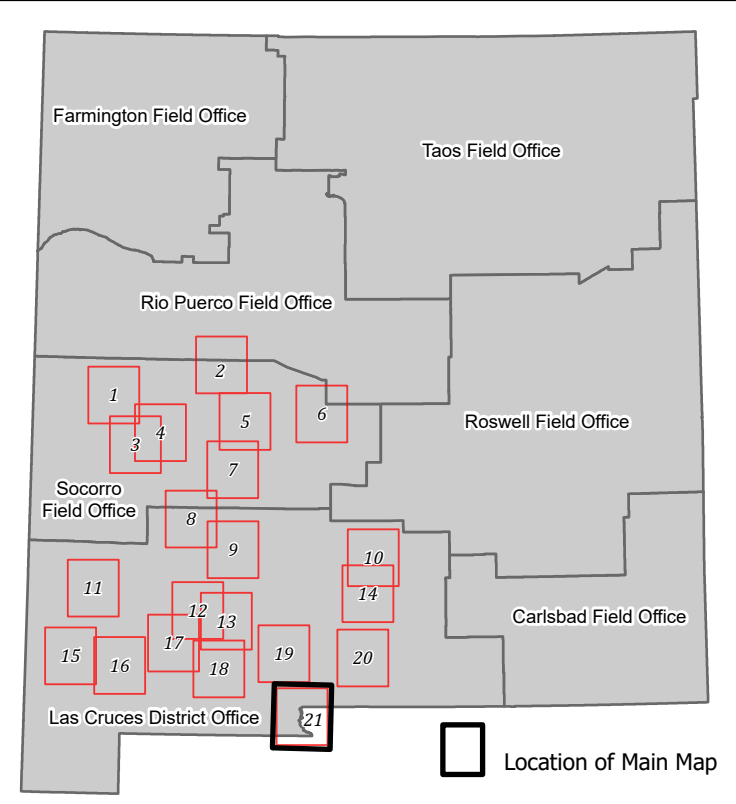
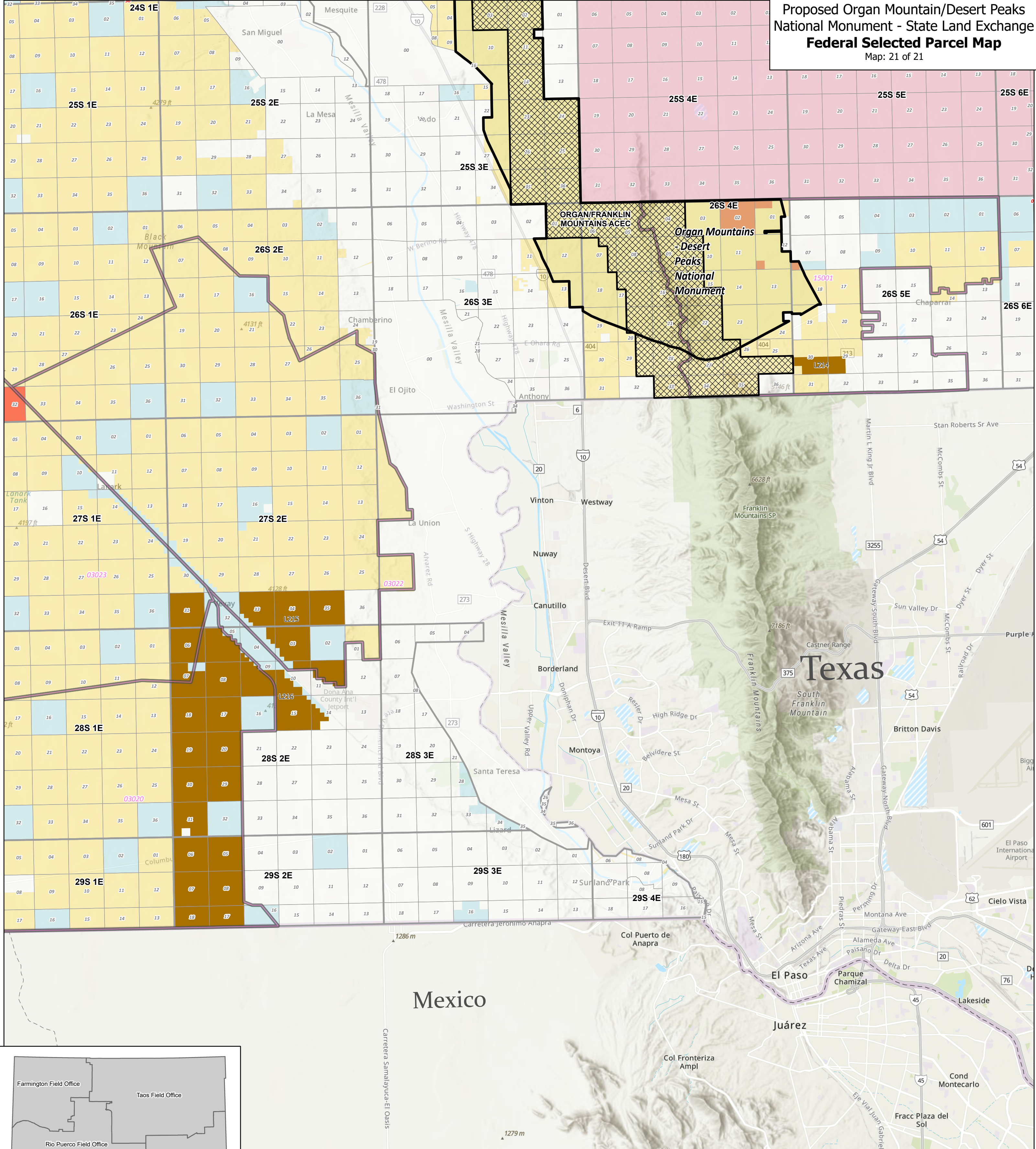
<b>Affected Public Lands</b>	Areas of Critical Environmental Concern (ACEC)	<b>Surface Ownership</b>
BLM Lands Proposed to Transfer to NMSLO (Surface and Minerals)	Affected Grazing Allotments	Bureau of Land Management
		Dept. of Defense
		Private
		State



No warranty is made by the Bureau of Land Management as to the accuracy, reliability, or completeness of these data for individual use or aggregate use with other data, or for purposes not intended by BLM. Spatial information may not meet National Map Accuracy Standards. This information may be updated without notification.



Proposed Organ Mountain/Desert Peaks National Monument - State Land Exchange  
**Federal Selected Parcel Map**  
 Map: 21 of 21



Legend		
<b>Affected Public Lands</b>	Organ Mountains - Desert Peaks National Monument	<b>Surface Ownership</b>
BLM Lands Proposed to Transfer to NMSLO (Surface and Minerals)	Areas of Critical Environmental Concern (ACEC)	Bureau of Land Management
<b>Offered State Trust Lands</b>	Affected Grazing Allotments	Dept. of Defense
Surface & Minerals		Private
		State



No warranty is made by the Bureau of Land Management as to the accuracy, reliability, or completeness of these data for individual use or aggregate use with other data, or for purposes not intended by BLM. Spatial information may not meet National Map Accuracy Standards. This information may be updated without notification.