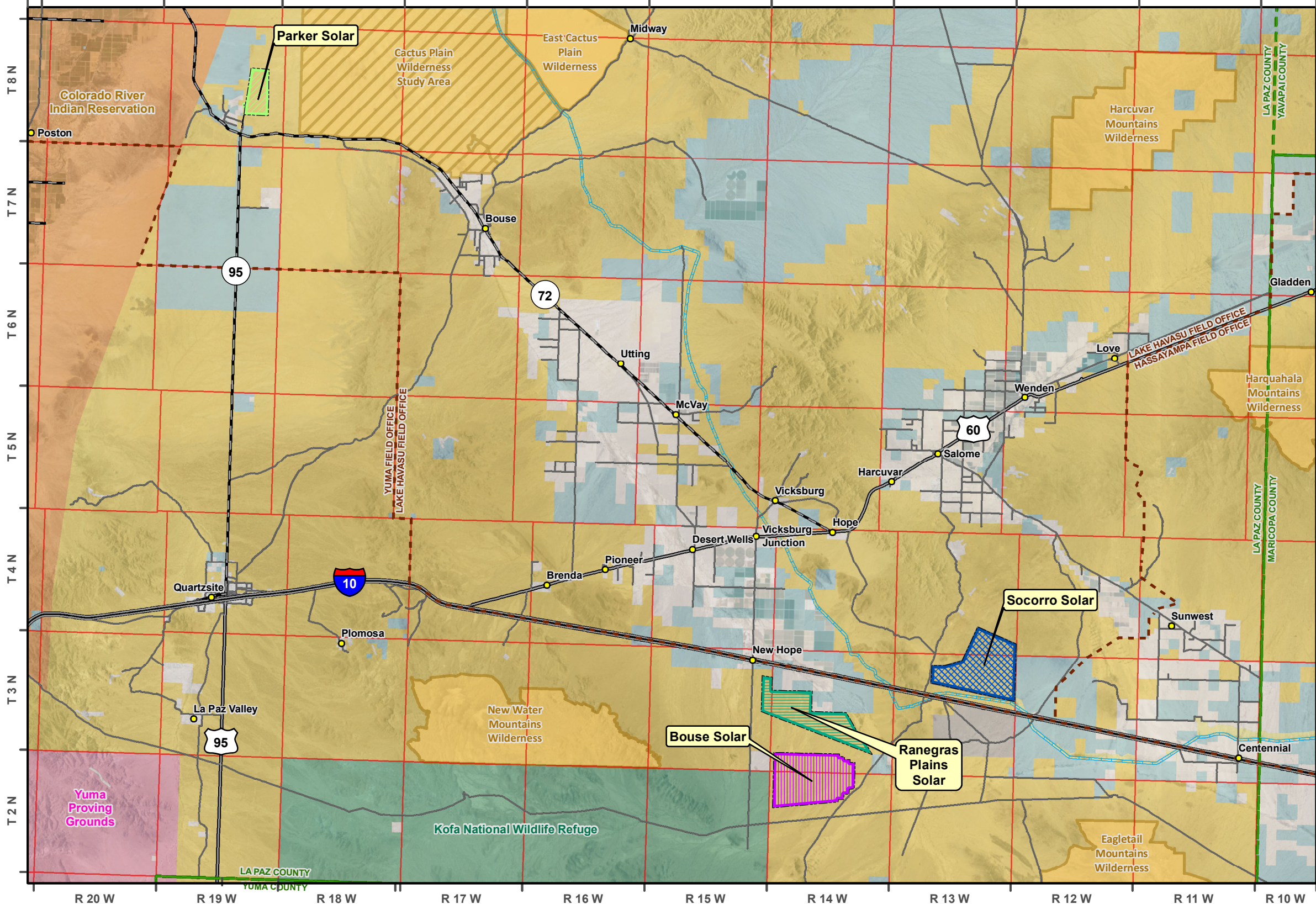
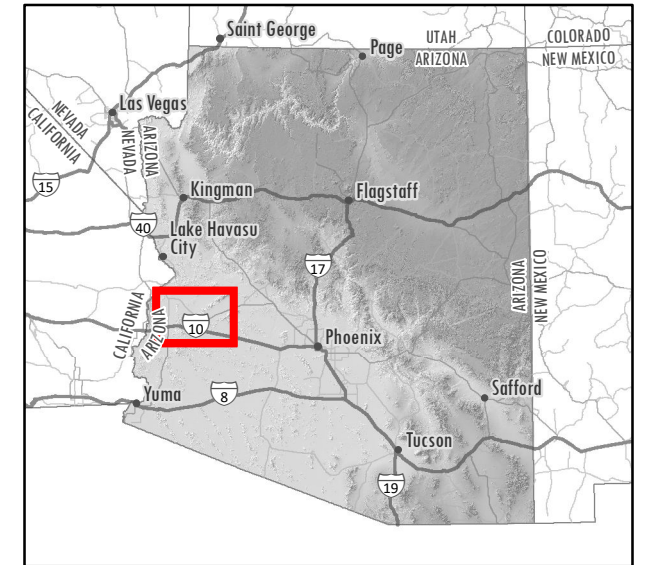


Colorado River District Variance Projects

Bureau of Land Management - Arizona | Colorado River District | Yuma Field Office | Lake Havasu Field Office

Map Location within Arizona



Solar Energy Projects

- Bouse Solar
- Parker Solar
- Ranegras Plains Solar
- Socorro Solar

Reference Layers

- Town or Place of Interest
- Central Arizona Project
- Field Office Boundary
- County Boundary
- Township / Range

Transportation

- Interstate Highway
- U.S. Highway
- State Highway
- County or Major Routes

Surface Management Agency

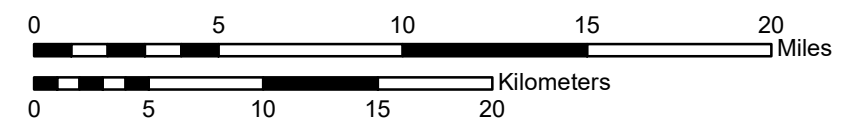
- Bureau of Land Management
- Bureau of Reclamation
- County
- Indian Lands
- Local or State Parks
- Military
- Private
- State
- US Fish and Wildlife Service

Wilderness

- Wilderness Area Boundary
- Federal Land within Wilderness Area
- Wilderness Study Area



Map Produced by BLM Colorado River District Office Staff
 Date: 1/17/2022
 Map Scale: 1:330,000
 Coordinate System: NAD 1983 UTM Zone 12N
 AZ Reference System: U.S. PLSS GSR



DISCLAIMER: No warranty is made by the Bureau of Land Management as to the accuracy, reliability, or completeness of these data for individual use or aggregate use with other data. Decisions in this document only apply to BLM lands. Routes depicted on non-BLM lands are displayed for information purposes only and do not grant access to non-BLM lands.