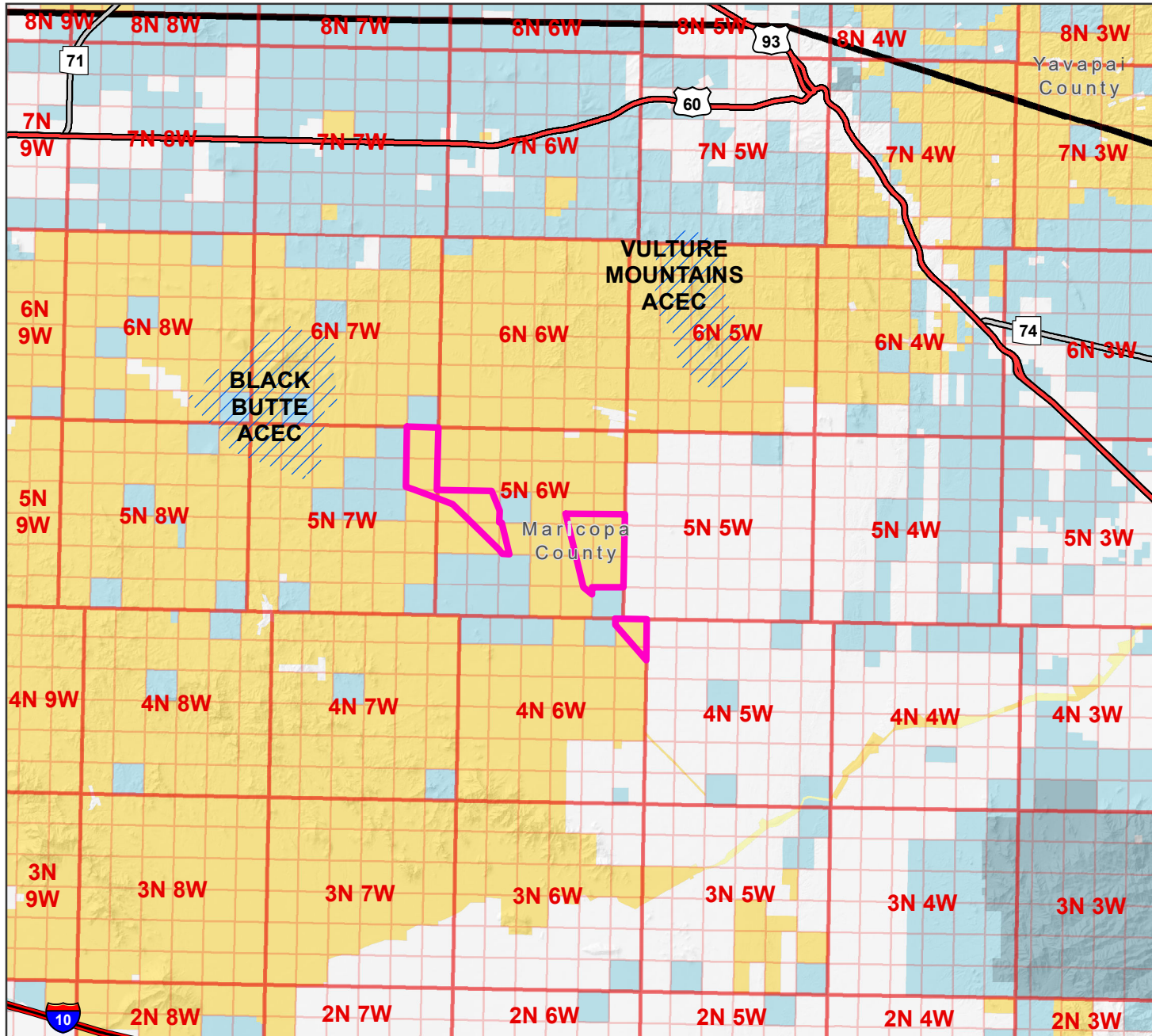


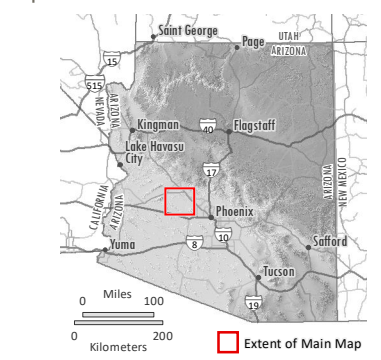
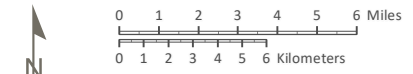


# Western Tiger Solar Variance Area

Bureau of Land Management - Phoenix District Office



- Western Tiger Solar Variance
- Area of Critical Environmental Concern
- Township
- Section
- County Boundary
- Bureau of Land Management
- Bureau of Reclamation
- Bankhead-Jones Act
- County
- Indian Lands
- Local or State Parks
- Military
- National Park Service
- Other Federal
- Private
- State
- State Wildlife Area
- US Fish and Wildlife Service
- US Forest Service



Map Produced by BLM Arizona State Office  
 File: Western\_Tiger\_Variance.mxd  
 Coordinate System: NAD 1983 UTM Zone 12N  
 Scale: 1:307,679 at 8.5x11 page output  
 Date: 11/24/2021

No warranty is made by the Bureau of Land Management as to the accuracy, reliability, or completeness of these data for individual use or aggregate use with other data.