

**Barren Valley**

**Jackies Butte**

**Soldier Creek**

OR-036-032

OR-036-028

OR-036-029

OREGON















**Rattlesnake**

**Louse Canyon**

**Trout Creek**

OR-036-030

**Legend**

-  GMA Boundary
-  District Boundary
-  State Boundary
-  Wilderness Characteristics Unit
-  WSA
-  Bureau of Land Management
-  U.S. Forest Service
-  National Park Service
-  U.S. Fish and Wildlife Service
-  Bureau of Indian Affairs
-  Other Federal
-  State
-  Local Government
-  Private/Unknown

No warranty is made by the Bureau of Land Management as to the accuracy, reliability, or completeness of these data for individual or aggregate use with other data. Original data were compiled from various sources and may be updated without notification.

NEVADA