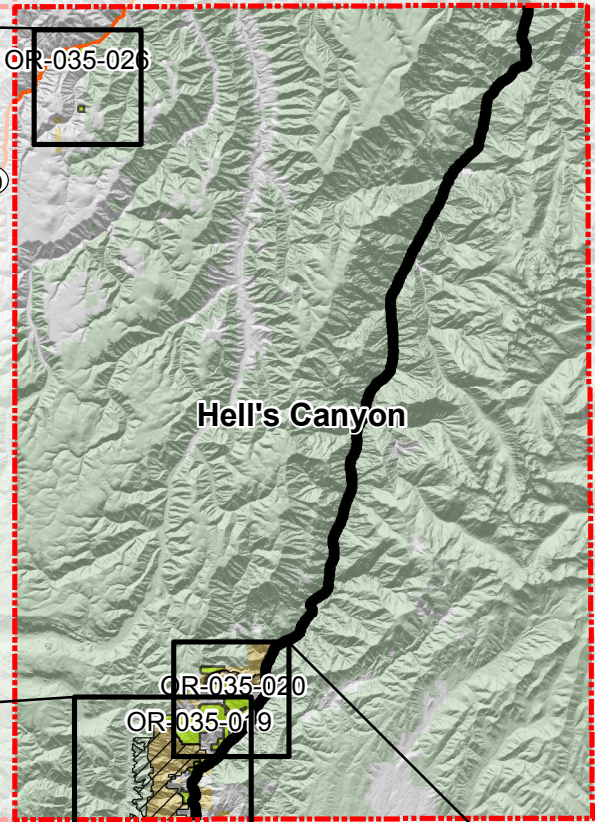
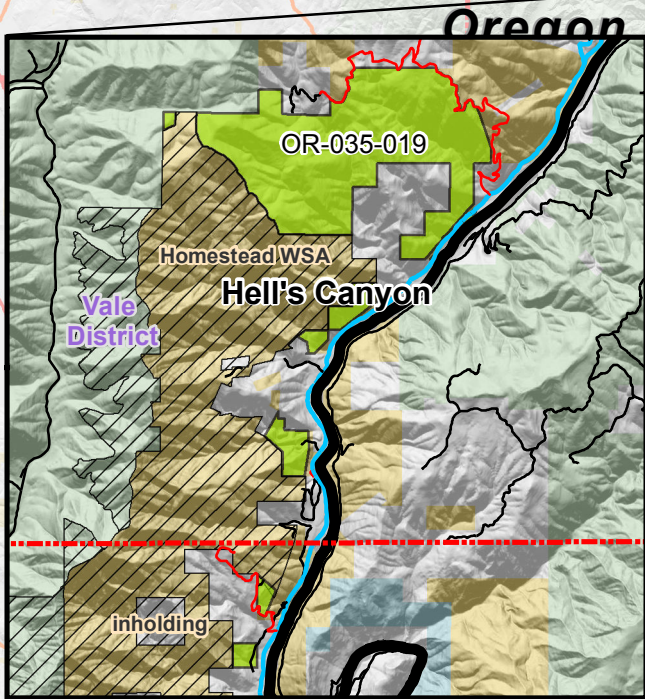


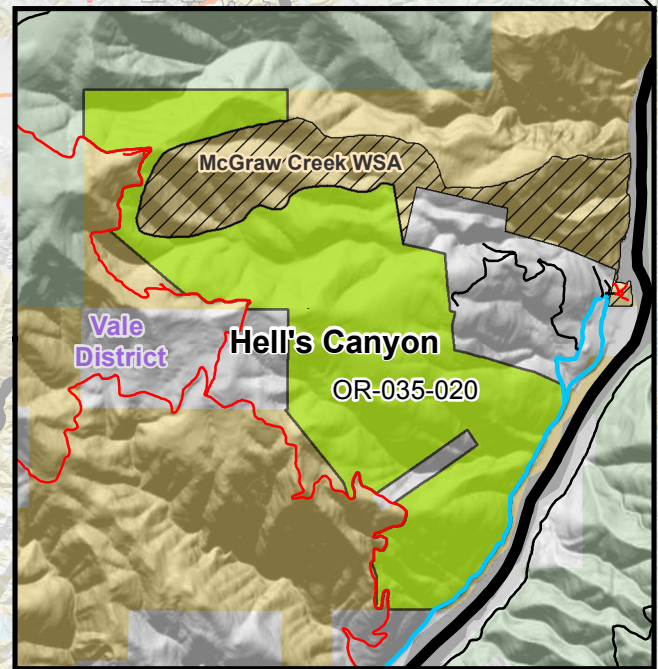
Vale District



Hell's Canyon



Hell's Canyon



Hell's Canyon



Legend

- | | | |
|---------------------------------|---------------|---------------------------|
| 30 Minute Quad Boundary | Interstate | Bureau of Land Management |
| District Boundary | US Highway | Bureau of Reclamation |
| Wilderness Characteristics Unit | State Highway | U.S. Forest Service |
| WSA | County route | Bureau of Indian Affairs |
| | BLM | Other Federal |
| | Other | State/Local Govt. |
| | | Private/Unknown |

0 2.5 5 10 Miles

No warranty is made by the Bureau of Land Management as to the accuracy, reliability, or completeness of these data for individual or aggregate use with other data. Original data were compiled from various sources and may be updated without notification.

