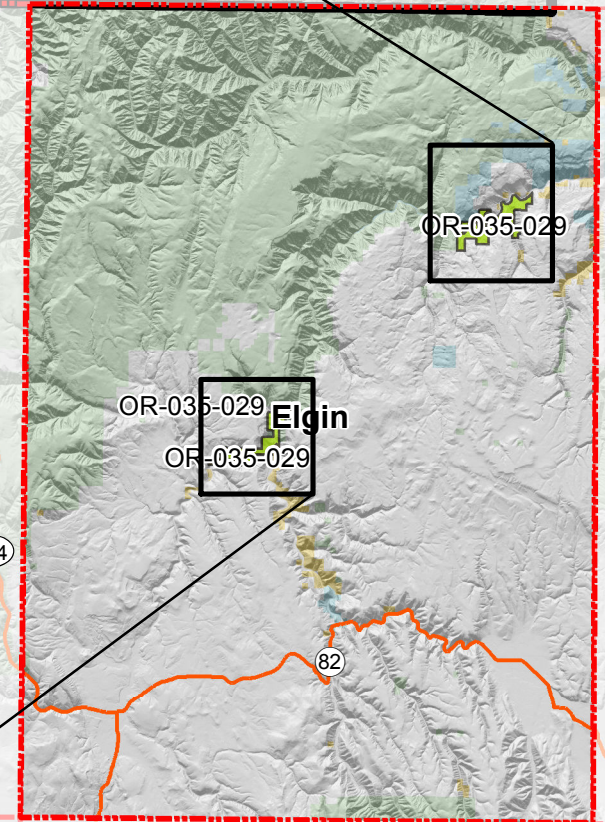
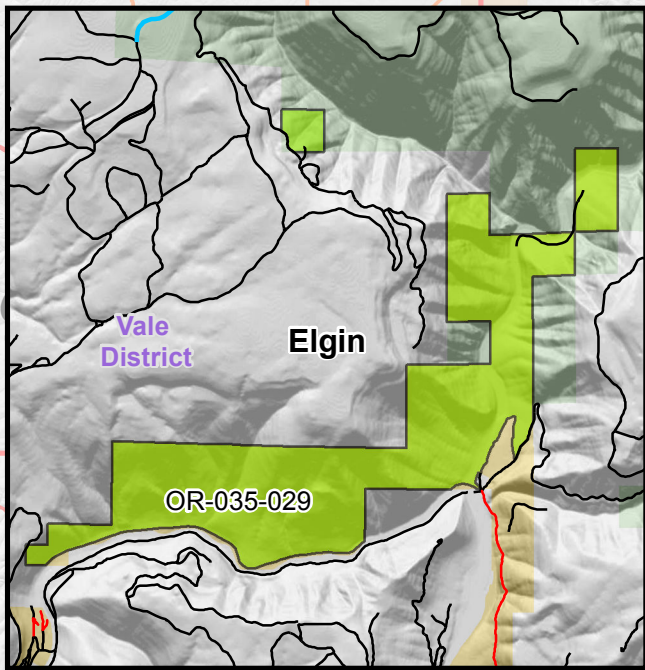
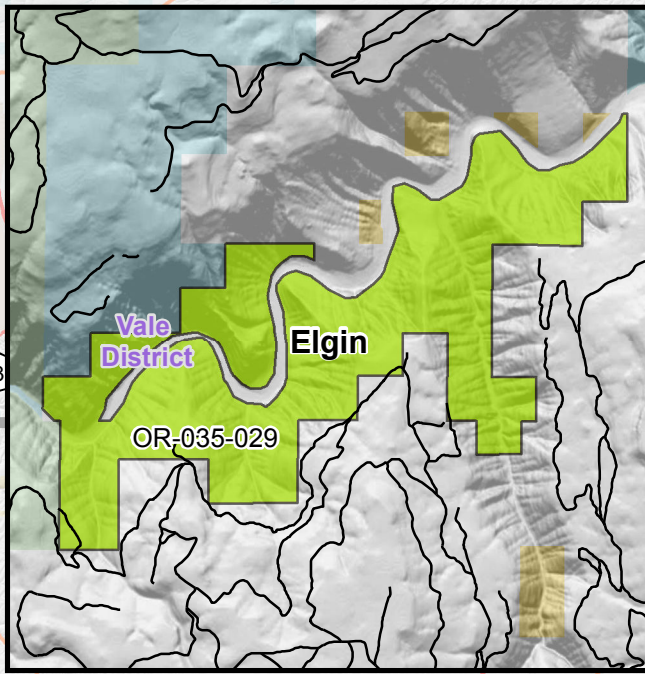



















Washington

Spokane District



Legend

-  30 Minute Quad Boundary
-  District Boundary
-  Wilderness Characteristics Unit
-  WSA
-  Interstate
-  US Highway
-  State Highway
-  County route
-  BLM
-  Other
-  Bureau of Land Management
-  Bureau of Reclamation
-  U.S. Forest Service
-  Bureau of Indian Affairs
-  Other Federal
-  State/Local Govt.
-  Private/Unknown

No warranty is made by the Bureau of Land Management as to the accuracy, reliability, or completeness of these data for individual or aggregate use with other data. Original data were compiled from various sources and may be updated without notification.

