

Danny E. Melamed
927 East 200 South
Lindon, UT 84042
(385) 233-8224

09/26/2017

Expression of Interest (EOI):

Please include the following parcels of mineral interest within the Bureau of Land Management
September 2018 competitive oil & gas lease sale:

Township 13 South, Range 1 West, SLM, Juab County, Utah:

Section 15: W2NE4NW4, NW4NW4; S2NW4, NW4SW4;


[REDACTED]

Section 15: NE4SW4, S2SW4;

[REDACTED]

This oil and gas lease nomination represents a total of 300.00 acres, more or less.

Sincerely,



Danny Melamed

RECEIVED

SEP 29 2017

Bureau of
Land Management

Danny E. Melamed
927 East 200 South
Lindon, UT 84042
(385) 233-8224

09/27/2017

Expression of Interest (EOI):

Please include the following parcels of reconveyed mineral interest within the Bureau of Land Management September 2018 competitive oil & gas lease sale:

Township 13 South, Range 1 West, SLM, Juab County, Utah:

Section 28: NW4NW4.
Possible reconveyed surface and mineral ownership;
Surface owned by USA (BLM).

This oil and gas lease nomination represents a total of 40.00 acres, more or less.

Sincerely,



Danny Melamed

RECEIVED
SEP 29 2017
Bureau of
Land Management

Danny E. Melamed
927 East 200 South
Lindon, UT 84042
(385) 233-8224

09/26/2017

RECEIVED
SEP 29 2017
Bureau of
Land Management

Expression of Interest (EOI):

Please include the following parcels in the Bureau of Land Management September 2018 competitive oil & gas lease sale:

Township 15 South, Range 1 West, SLM, Juab County, Utah:

Section 17: NE4NE4;

USA (BLM) Surface Ownership;

Section 17: NE4NW4, SW4NW4;

Section 18: Lots 1-4, E2W2, W2NE4, SW4SE4;

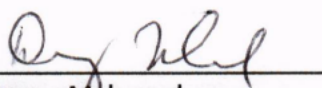
USA (BLM) Surface ownership;

Section 19: Lot 1 & 4, E2NW4, W2NE4.

USA (BLM) Surface ownership.

This oil and gas lease nomination is representing a total of 686.49 acres, more or less.

Sincerely,



Danny Melamed

Danny E. Melamed
927 East 200 South
Lindon, UT 84042
(385) 233-8224

09/26/2017

RECEIVED

SEP 29 2017

Bureau of
Land Management

Expression of Interest (EOI):

Please include the following parcels in the Bureau of Land Management September 2018 competitive oil & gas lease sale:


Township 15 South, Range 1 West, SLM, Juab County, Utah:

Section 30: Lot 1 (excluding Fee land), Lots 2-4, E2NW4 (excluding Fee land), E2SW4, W2SE4;
USA (BLM) surface ownership;

Section 31: Lots 1-5, E2NW4, NE4SW4;
USA (BLM) surface ownership;

This oil and gas lease nomination is representing a total of 715.25 acres, more or less.

Sincerely,



Danny Melamed

Danny E. Melamed
927 East 200 South
Lindon, UT 84042
(385) 233-8224

09/27/2017

RECEIVED
SEP 29 2017
Bureau of
Land Management

Expression of Interest (EOI):

Please include the following parcels in the Bureau of Land Management September 2018 competitive oil & gas lease sale:

Township 15 South, Range 1 West, SLM, Juab County, Utah:


Section 31: Lots 6 & 7, N2SE4.

Currently leased for ROW-Roads and Non-Energy Facilities (U87303)

Surface owned by USA (BLM).

This oil and gas lease nomination is representing a total of 148.80 acres, more or less.

Sincerely,



Danny Melamed

Danny E. Melamed
927 East 200 South
Lindon, UT 84042
(385) 233-8224

09/26/2017

RECEIVED
SEP 29 2017
Bureau of
Land Management

Expression of Interest (EOI):

Please include the following parcels of mineral interest within the Bureau of Land Management September 2018 competitive oil & gas lease sale:

Township 15 South, Range 1.5 West, SLM, Juab County, Utah:


Section 23: Lots 1-4, N2NE4, SW4NE4, NW4SE4;
USA (BLM) Surface and Minerals;

Section 24: Lots 1-3, W2NE4, NW4, NE4SW4, NW4SE4;
USA (BLM) Surface and Minerals;

Section 25: Lots 1-4, W2E2, W2;
USA (BLM) Surface and Minerals;

This oil and gas lease nomination represents a total of 1,321.75 acres, more or less.

Sincerely,



Danny Melamed

Danny E. Melamed
927 East 200 South
Lindon, UT 84042
(385) 233-8224

09/27/2017

RECEIVED
SEP 29 2017
Bureau of
Land Management

Expression of Interest (EOI):

Please include the following parcel of Bureau of Land Management reconveyed mineral interest for the September 2018 competitive oil & gas lease sale:

Township 15 South, Range 1.5 West, SLM, Juab County, Utah:

Section 35: Lot 1-3, W2NE4, W2SE4;

Surface is owned by the USA (BLM);

Possible reconveyed of surface and mineral interest.

This oil and gas lease nomination represents a total of 272.36 acres, more or less.

Sincerely,



Danny Melamed

Danny E. Melamed
927 East 200 South
Lindon, UT 84042
(385) 233-8224

09/28/2017

RECEIVED
SEP 29 2017
Bureau of
Land Management


Expression of Interest (EOI):

Please include the following parcel of Bureau of Land Management interest for the September 2018 competitive oil & gas lease sale:

Township 15 South, Range 1.5 West, SLM, Juab County, Utah:
Section 35: Lot 4, E2NE4;
Surface owned by USA (BLM).

This oil and gas lease nomination represents a total of 117.96 acres, more or less.

Sincerely,



Danny Melamed

Danny E. Melamed
927 East 200 South
Lindon, UT 84042
(385) 233-8224

09/19/2017

RECEIVED
SEP 20 2017
Bureau of
Land Management

Expression of Interest (EOI):

Please include the following parcels of mineral interest within the Bureau of Land Management September 2018 competitive oil & gas lease sale:

Township 16 South, Range 2 West, SLM, Juab County, Utah:

Section 1: Lot 3, SE4NW4, SW4;

[REDACTED]

Section 11: N2NE4, SW4NE4;

[REDACTED]

Section 11: E2NW4;
Surface owned by USA (BLM).

Section 12: N2NW4, NE4, N2SE4, SE4SW4;

[REDACTED]

Section 13: NE4NW4;


[REDACTED]

Section 13: SE4NE4, W2SW4;
Surface owned by USA (BLM).

Section 14: SE4NE4, SW4, E2SW4;
Surface owned by USA (BLM).

This oil and gas lease nomination represents a total of 1,240.15 acres, more or less.

Sincerely,



Danny Melamed

Danny E. Melamed
927 East 200 South
Lindon, UT 84042
(385) 233-8224

09/28/2017

RECEIVED
SEP 29 2017
Bureau of
Land Management

Expression of Interest (EOI):

Please include the following parcels of mineral interest within the Bureau of Land Management September 2018 competitive oil & gas lease sale:

Township 16 South, Range 2 West, SLM, Juab County, Utah:

Section 3: W2SW4;

Surface owned by USA (BLM).

Section 4: Lot 1, SE4NE4, SE4;

Surface owned by USA (BLM).

Section 9: E2;

Surface owned by USA (BLM).


Section 10: W2W2, SE4SW4;

Surface owned by USA (BLM).

Section 15: NW4, W2SW4;

This oil and gas lease nomination represents a total of 1,080.83 acres, more or less.

Sincerely,



Danny Melamed

Danny E. Melamed
927 East 200 South
Lindon, UT 84042
(385) 233-8224

RECEIVED
SEP 29 2017
Bureau of
Land Management

9/24/2017

Expression of Interest (EOI):

Please include the following parcels of mineral interest within the Bureau of Land Management September 2018 competitive oil & gas lease sale:

Township 16 South, Range 2 West, SLM, Juab County, Utah:

Section 21: NE4, E2NW4;

Surface owned by USA (BLM);

Section 21: NE4SW4;

[REDACTED]

Section 22: NW4SW4;


[REDACTED]

Section 22: SW4SE4;

Surface owned by USA (BLM);

This oil and gas lease nomination represents a total of 360.00 acres, more or less.

Sincerely,



Danny Melamed

Danny E. Melamed
927 East 200 South
Lindon, UT 84042
(385) 233-8224

RECEIVED

9/30/2017

SEP 29 2017
Bureau of
Land Management

Expression of Interest (EOI):

Please include the following parcels of mineral interest within the Bureau of Land Management September 2018 competitive oil & gas lease sale:

Township 16 South, Range 2 West, SLM, Juab County, Utah:

Section 23: E2, E2W2;

Surface owned by USA (BLM);

U85702 expires on 9/30/2017.

Section 24: W2NW4, SW4, E2SE4;

Surface owned by USA (BLM);

U85702 expires on 9/30/2017.

Section 25: E2NE4, SW4, S2NW4;

Surface owned by USA (BLM);

U85702 expires on 9/30/2017.

Section 26: NE4, NE4NW4, S2NW4, N2SW4; E2SE4;

Surface owned by USA (BLM);

U85702 expires on 9/30/2017.


Section 35: E2NE4, NE4SE4;

Surface owned by USA (BLM);

U85702 expires on 9/30/2017.

This oil and gas lease nomination represents a total of 1,680.00 acres, more or less.

Sincerely,



Danny Melamed

Danny E. Melamed
927 East 200 South
Lindon, UT 84042
(385) 233-8224

RECEIVED
SEP 29 2017
Bureau of
Land Management

09/28/2017

Expression of Interest (EOI):

Please include the following parcels of reconveyed mineral interest within the Bureau of Land Management September 2018 competitive oil & gas lease sale:

Note: Assuming the USA (BLM) has the following reconveyed mineral rights, we would like to lease the following parcel without surface occupation.

Township 16 South, Range 2 West, SLM, Juab County, Utah:

Section 25: W2NE4, N2NW4;

Possible reconveyed surface and mineral ownership;

Surface owned by USA (BLM).

This oil and gas lease nomination represents a total of 160.00 acres, more or less.

Sincerely,

Danny Melamed

Danny E. Melamed
927 East 200 South
Lindon, UT 84042
(385) 233-8224

BLM-UT-950
2017 SEP 29 AM 11:28


9/21/2017

Expression of Interest (EOI):

Please include the following parcels of mineral interest within the Bureau of Land Management September 2018 competitive oil & gas lease sale:


Township 16 South, Range 2 West, SLM, Juab County, Utah:

Section 27: SW4SE4, S2SW4, NE4SW4, SE4NW4;
Surface owned by USA (BLM);


Section 27: NW4SW4, SW4NW4;


Section 28: S2, S2NE4, SE4NW4;
Surface owned by USA (BLM);

Section 33: NE4, E2NW4, NE4SW4, NW4SE4, E2SE4, SW4SW4;
Surface owned by USA (BLM);

Section 34: NW4, W2NE4, N2SW4, NW4SE4;


Section 34: S2SW4;
Surface owned by USA (BLM);

Section 35: SW4NW4, NW4SW4;


This oil and gas lease nomination represents a total of 1,680.00 acres, more or less.

Sincerely,



Danny Melamed