


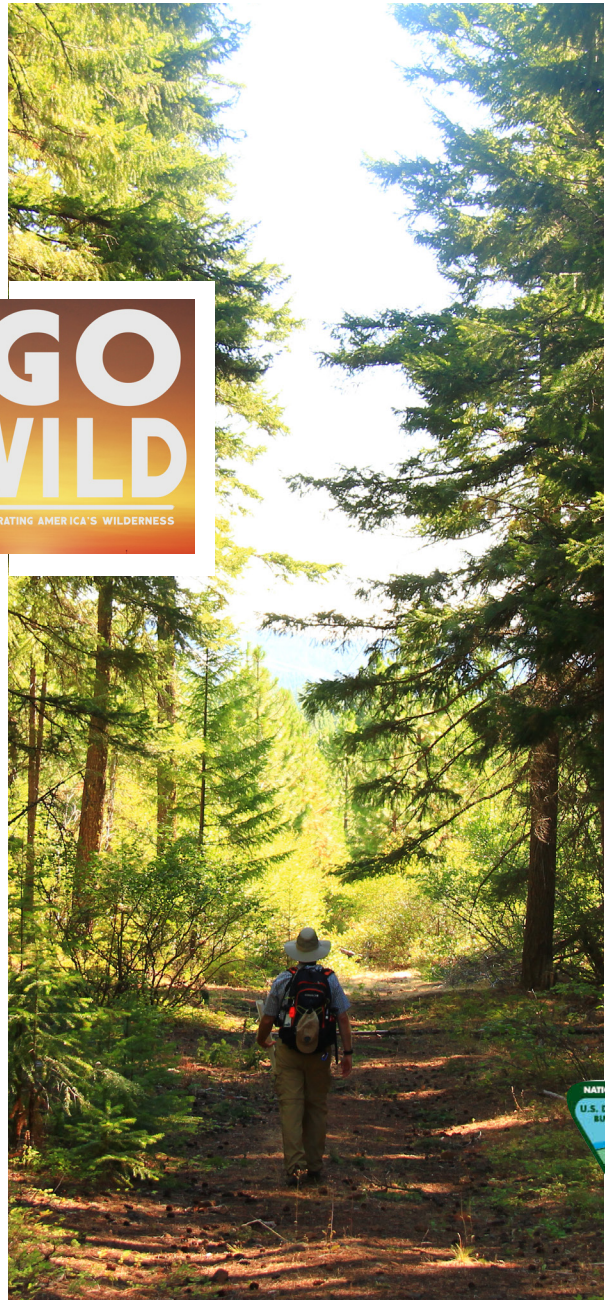
LOWER WHITE RIVER

BLM
Prineville District Office

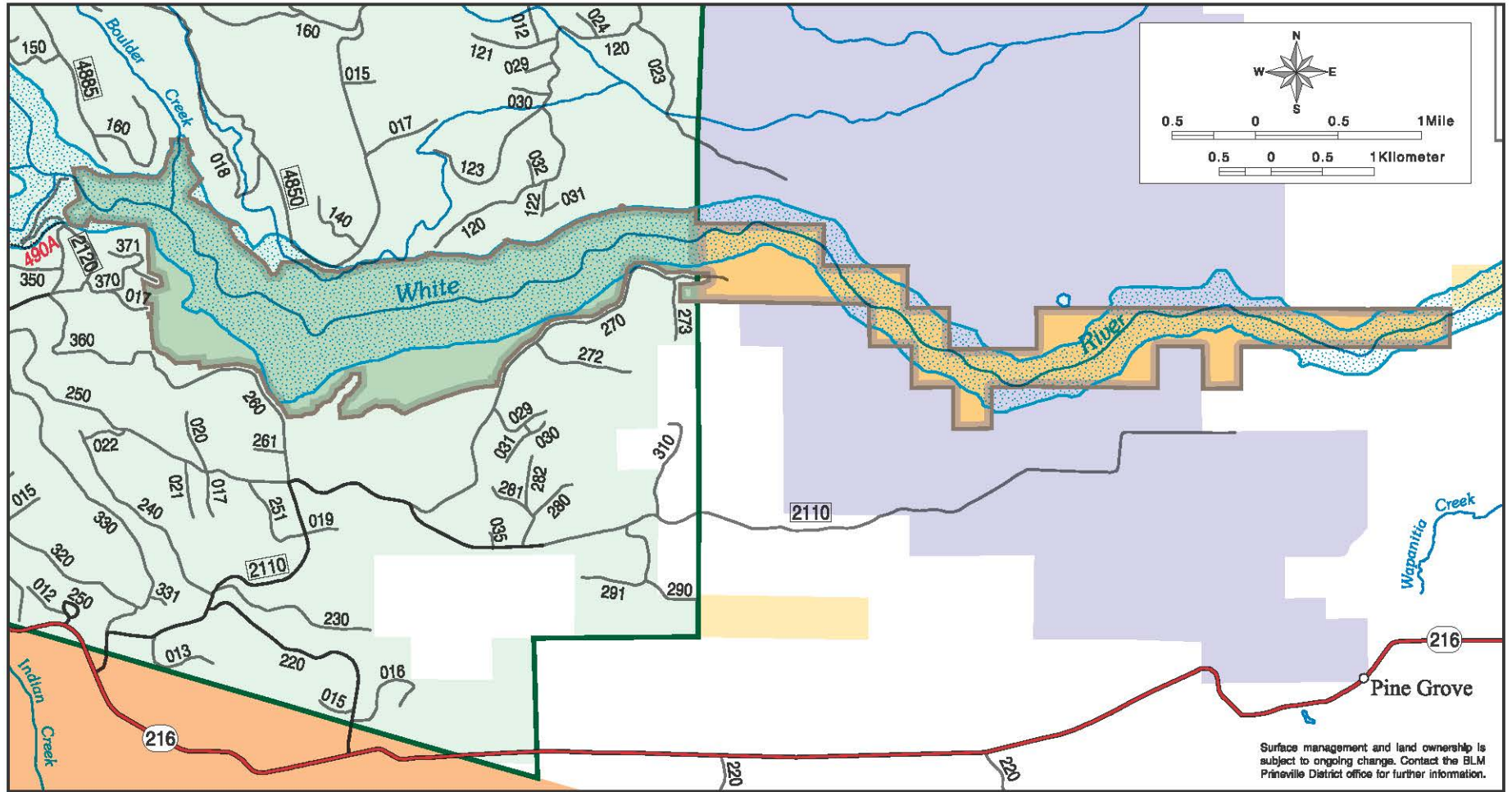
The United States Congress designated the Lower White River Wilderness in 2009 and it now has a total of 2,806 acres. All of this wilderness is located in Oregon and is managed by the Bureau of Land Management and the U.S. Forest Service.

The White River rises in the high Cascades in western Wasco County, in the Mount Hood National Forest on the southeast flank of Mount Hood. The headwaters are just below White River Glacier in White River Canyon. Additions to the Mount Hood Wilderness protect upper portions of the river, while the Lower White River Wilderness, southeast of the majestic Mount Hood Wilderness and east of highway 26, protect a segment of lower White River stretch.

Be sure to contact the BLM's Prineville District or the Mt. Hood National Forest for the latest conditions and access to the spectacular Lower White River Wilderness Area!



LOWER WHITE RIVER WILDERNESS



Surface management and land ownership is subject to ongoing change. Contact the BLM Prineville District office for further information.

LEGEND

- Lower White River/White River Wilderness Boundary
- BLM Lower White River Wilderness
- US Forest Service White River Wilderness
- Existing Wild and Scenic River

- Forest Service Collector Road Number
- Forest Service Local Road Number
- Forest Service Trail Number
- State Highway
- Paved Road
- Other Road
- Trail

Administered Land

- US Forest Service
- Bureau of Land Management
- State
- Warm Springs Indian Reservation
- Private or Other



No warranty is made by the Bureau of Land Management as to the accuracy, reliability, or completeness of these data for individual or aggregate use with other data. Original data were compiled from various sources. This information may not meet National Map Accuracy Standards. This product was developed through digital means and may be updated without notification. M13-12-03