





**LEGEND**

-  Bureau of Land Management, Vale District  
Hells Canyon Wilderness
-  US Forest Service, Wallowa-Whitman National Forest  
Hells Canyon Wilderness
-  County Route / Forest Service Arterial
-  Forest Service Collector / Local Road
-  Road
-  Trail / Trail Number



M13-12-03



**NATIONAL CONSERVATION LANDS**



Visitors can help ensure a safe trip by adequately planning and arriving prepared. Getting around can be challenging as trail junctions are generally unsigned. Visitors are advised to carry a map and compass. No warranty is made by the Bureau of Land Management as to the accuracy, reliability, or completeness of these data for individual or aggregate use with other data. Original data were compiled from various sources. This information may not meet National Map Accuracy Standards. This product was developed through digital means and may be updated without notification.