















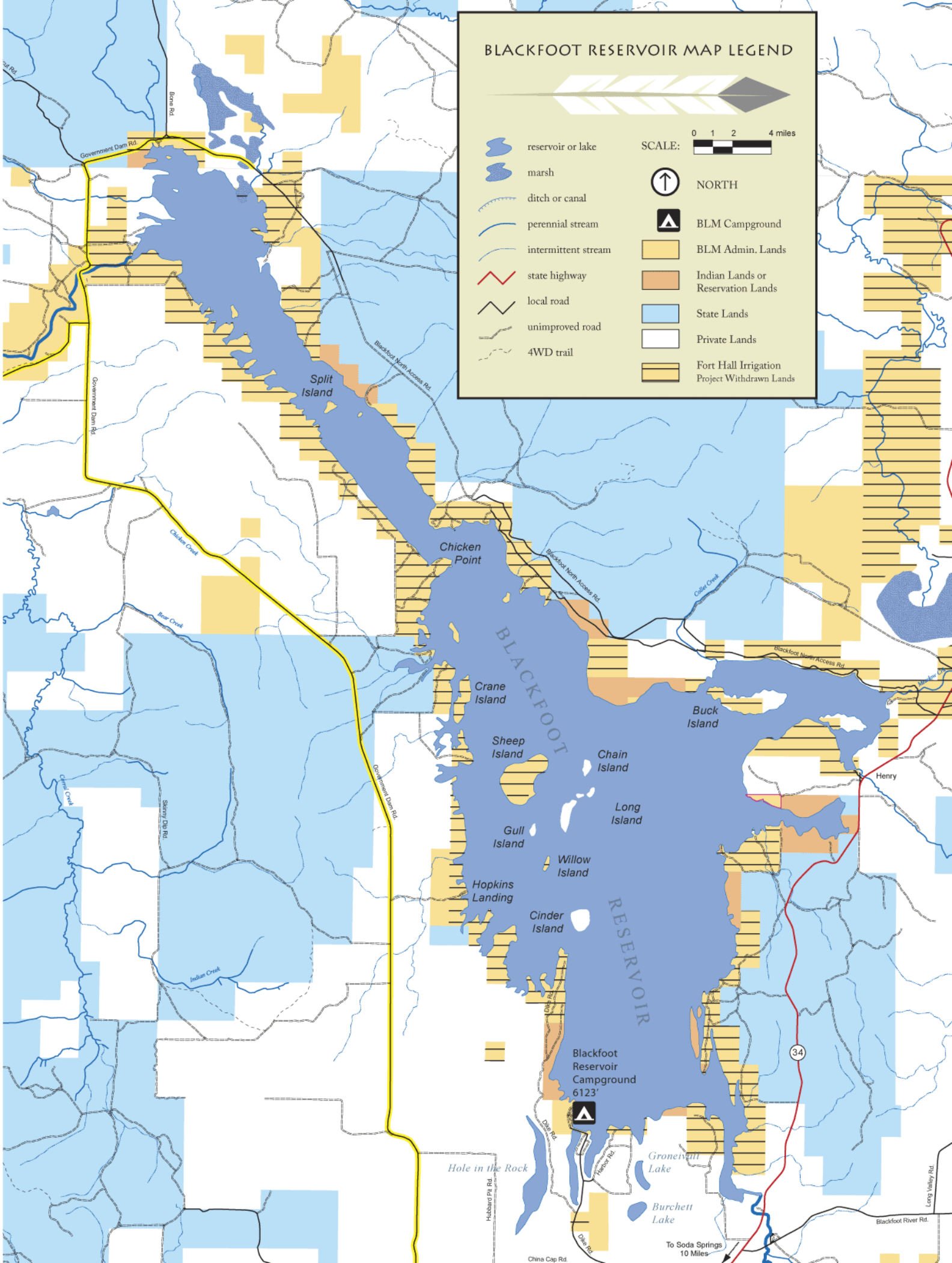


BLACKFOOT RESERVOIR MAP LEGEND



SCALE: 0 1 2 4 miles

-  reservoir or lake
-  marsh
-  ditch or canal
-  perennial stream
-  intermittent stream
-  state highway
-  local road
-  unimproved road
-  4WD trail
-  NORTH
-  BLM Campground
-  BLM Admin. Lands
-  Indian Lands or Reservation Lands
-  State Lands
-  Private Lands
-  Fort Hall Irrigation Project Withdrawn Lands



To Soda Springs
10 Miles

BLACKFOOT RIVER MAP LEGEND



SCALE: 0 1 2 4 miles

- reservoir or lake
- marsh
- ditch or canal
- perennial stream
- intermittent stream
- state highway
- local road
- unimproved road
- 4WD trail
- BLM Campground
- BLM Admin. Lands
- Indian Lands or Reservation Lands
- State Lands
- Private Lands
- Fort Hall Irrigation Project Withdrawn Lands

