

# Merced River Recreation Area


 US Department of the Interior  
**BUREAU OF LAND MANAGEMENT**  
 Mother Lode Field Office  
 El Dorado Hills, California  
 (916) 941-3101  
[www.ca.blm.gov/motherlode](http://www.ca.blm.gov/motherlode)  
 Date Prepared: 6/29/2012  
 Project: MercedRecMining8x14

T3S

T3S

T4S


T4S


**North Fork Falls Portage**  
 Mandatory Boat Exit  
 for Safe Passage



**Railroad Flat Campground**


**Willow Placer Campground**


**McCabe Flat Campground**


**Boating (Put-in or Take-out)**


**Boating (Put-in or Take-out)**


**Cable Rock Day Use Area**






**Briceburg**  

**Visitor Center**

 EXISTING MINING CLAIMS - NO PROSPECTING

**Land Status**

**AGENCY**

-  Bureau of Land Management
-  US Forest Service
-  State
-  Private/Other



R17E

R18E

R19E