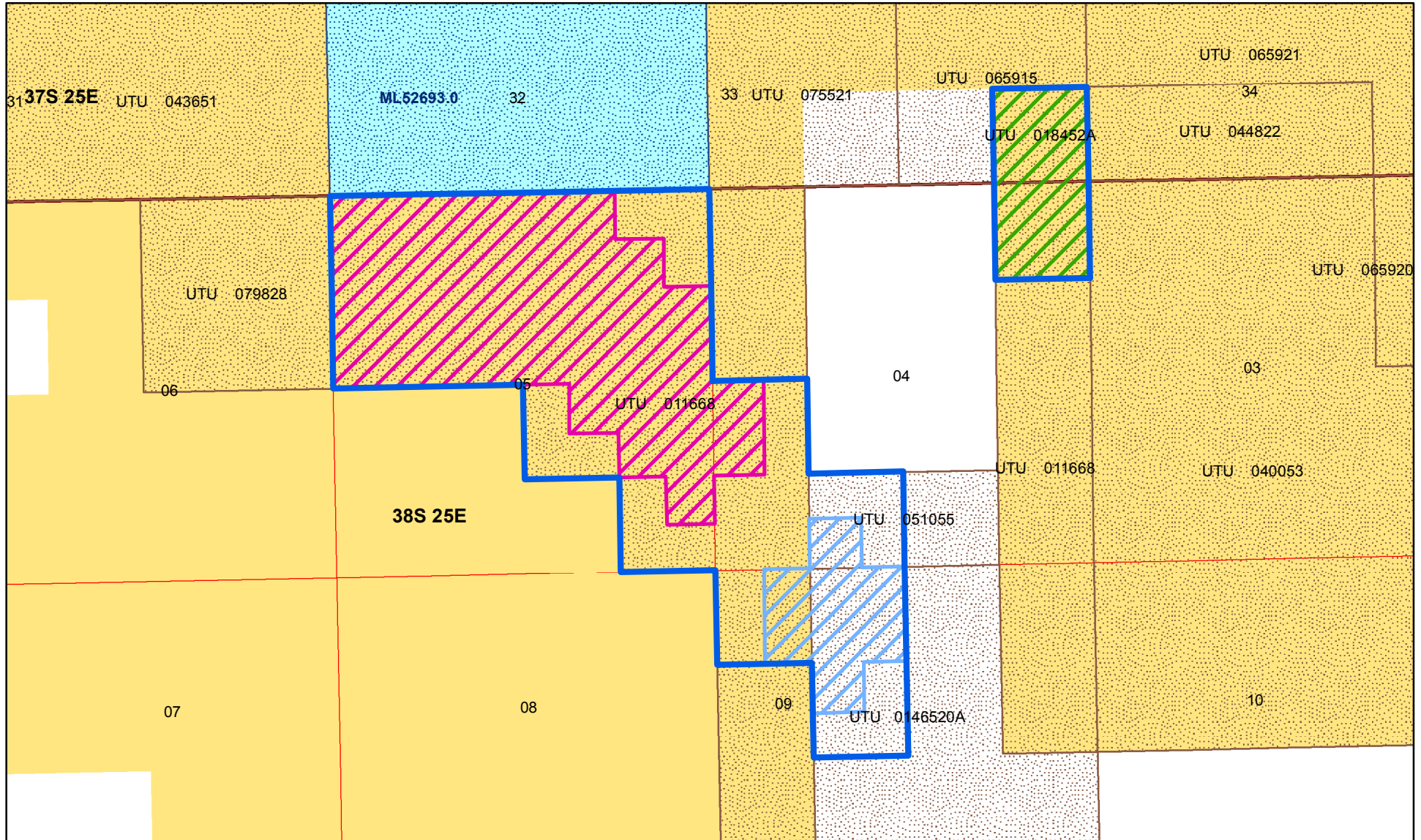


PATTERSON

SAN JUAN County of Utah

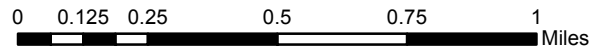
Effective Date: 11/30/1979



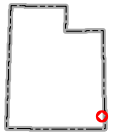
- PA= Formation Name**
- PA= Ismay PA UTU 063063A
 - PA= Desert Creek-Ismay "A" PA UTU 063063B
 - PA= Ismay "B" PA UTU 063063O
 - Oil and Gas Unit Agreement

- Oil and Gas Lease Parcels**
- Authorized Oil and Gas Lease Parcels
 - Pending Oil and Gas Lease Parcels
 - SITLA Oil and Gas Lease Parcels

UTU 063063X
Acres: 2320.0



- Bureau of Land Management (BLM)
- US Forest Service (USFS)
- National Park Service (NPS)
- Indian Reservation (IR)
- State
- Private
- Township
- Section



Date: 1/16/2018