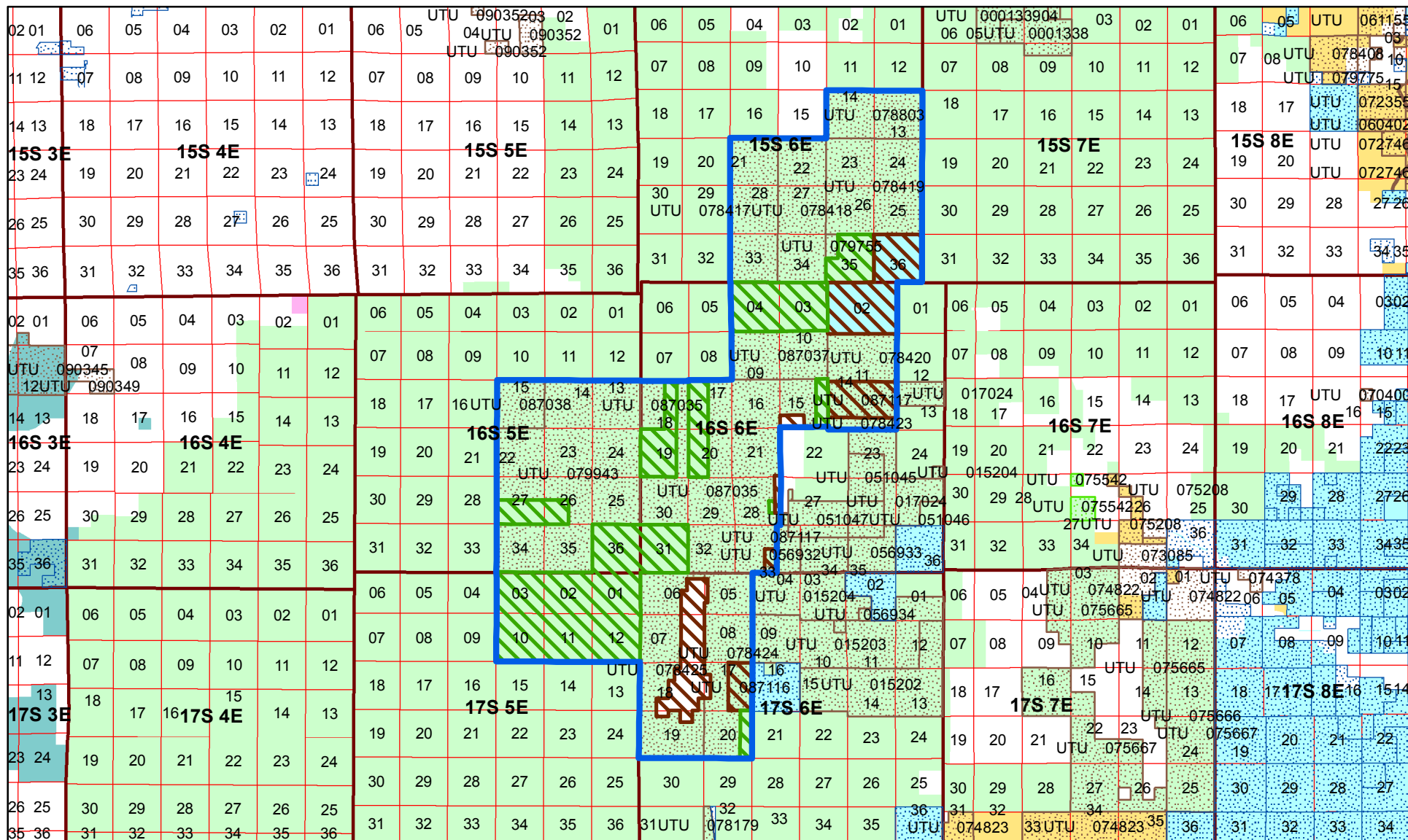


# MIDDLE MOUNTAIN

## EMERY & SANPETE County of Utah



Effective Date: 5/29/2009



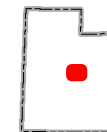

- Oil and Gas Unit Agreement
- Uncommitted Unit Tracts
- Unleased Federal Unit Tracts

- ### Oil and Gas Lease Parcels
- Authorized Oil and Gas Lease Parcels
  - Pending Oil and Gas Lease Parcels
  - SITLA Oil and Gas Lease Parcels

**UTU 087115X**

Acres: 2320.0

- Bureau of Land Management (BLM)
- US Forest Service (USFS)
- National Park Service (NPS)
- Indian Reservation (IR)
- State
- Private
- Township
- Section



Date: 1/12/2018