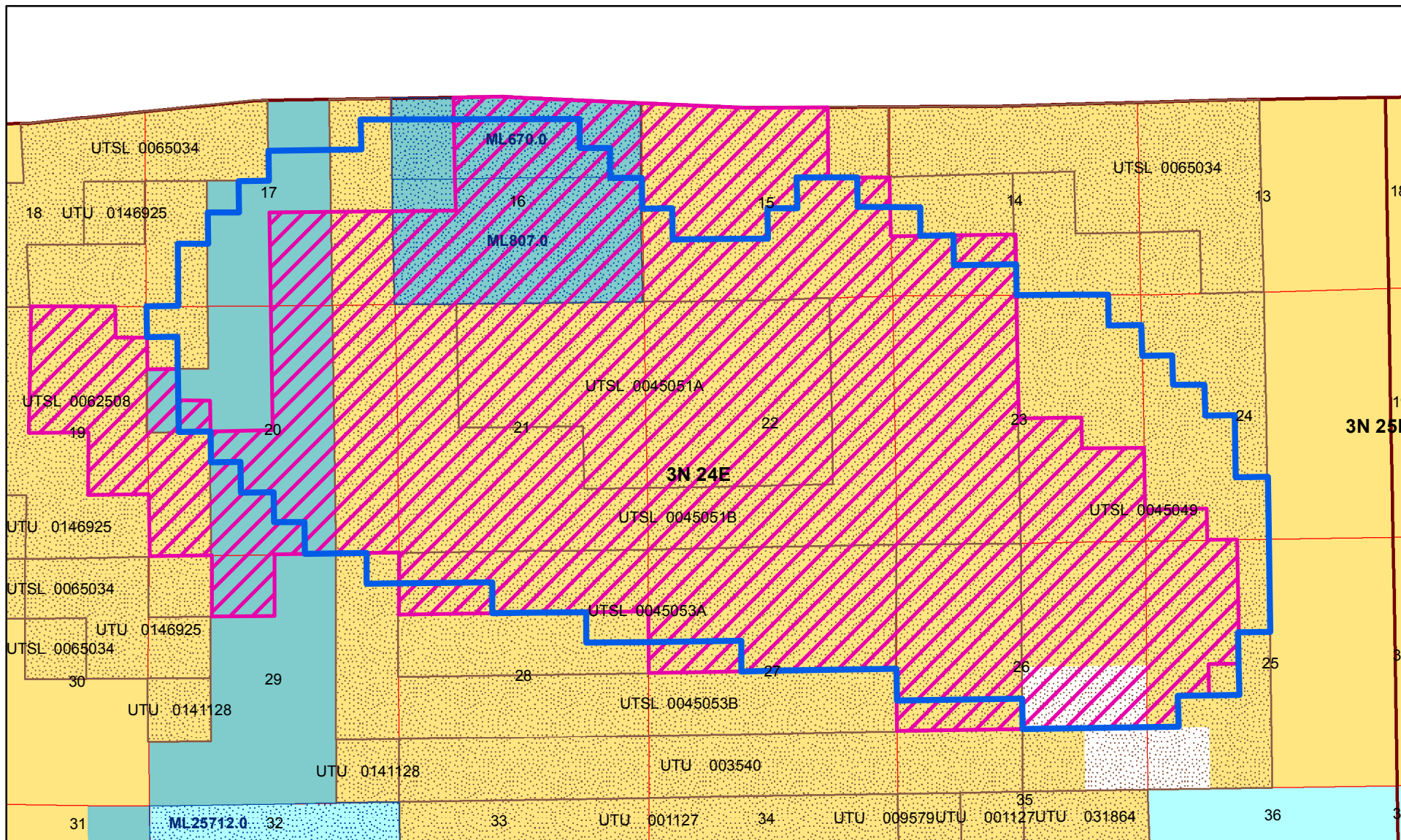


# CLAY BASIN GAS STORAGE

DAGGETT County of Utah

Effective Date: 6/1/1976



- PA= Frontier PA UTU 063009B
- Oil and Gas Unit Agreement

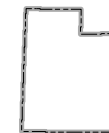

**Oil and Gas Lease Parcels**

- Authorized Oil and Gas Lease Parcels
- Pending Oil and Gas Lease Parcels
- SITLA Oil and Gas Lease Parcels

**UTU 063058A**

Acres: 2320.0

- Bureau of Land Management (BLM)
- US Forest Service (USFS)
- National Park Service (NPS)
- Indian Reservation (IR)
- State
- Private
- Township
- Section



Date: 1/10/2018