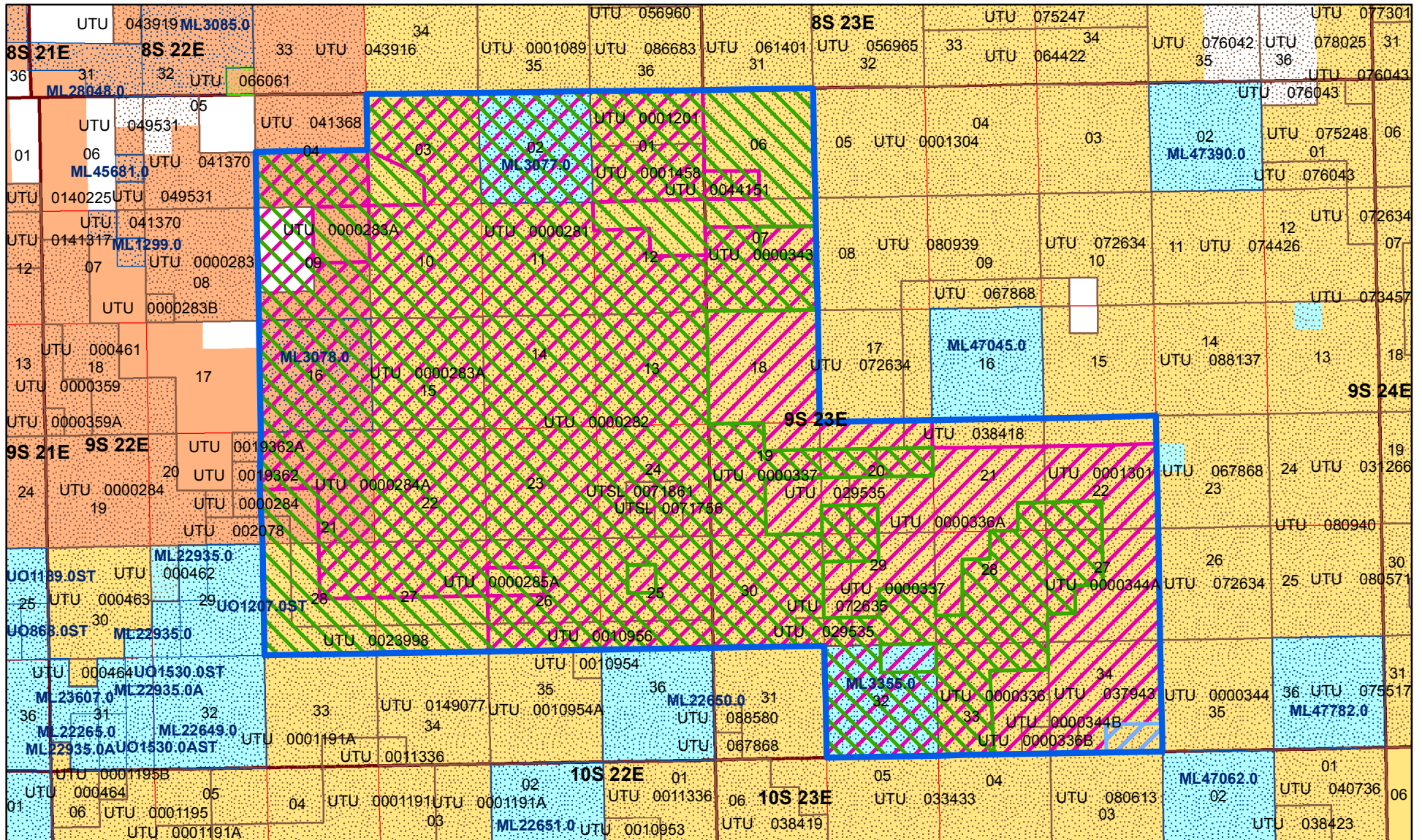


# CHAPITA WELLS

UINTAH County of Utah

Effective Date: 12/29/1951



**PA= Formation Name**


- PA= Mesaverde PA "A-Z, AA, BB"  
UTU 063013BF
- PA= Wasatch PA "A-J,L"  
UTU 063013BP
- PA= Mesaverde "A-Z, AA, BB"  
UTU 063013BL
- Oil and Gas Unit Agreement

**Oil and Gas Lease Parcels**

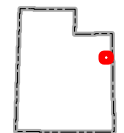
- Authorized Oil and Gas Lease Parcels
- Pending Oil and Gas Lease Parcels
- SITLA Oil and Gas Lease Parcels

**UTU 063013X**

Acres: 2320.0



- Bureau of Land Management (BLM)
- US Forest Service (USFS)
- National Park Service (NPS)
- Indian Reservation (IR)
- State
- Private
- Township
- Section



Date: 1/10/2018