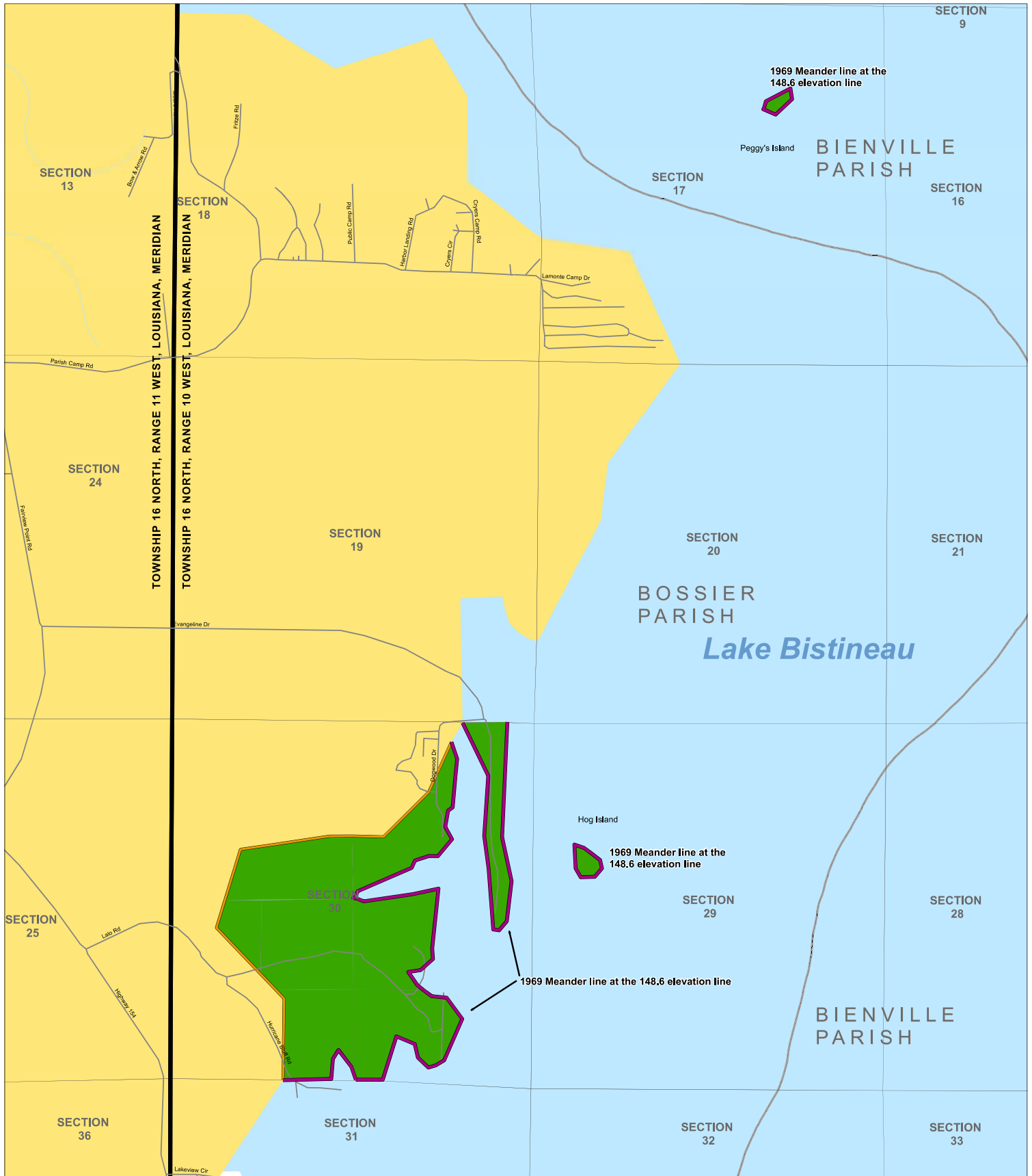






Lands as Delineated by Original Survey December 18, 1842 showing the 1969 Meander Line at the 148.6 Elevation Line
 January 30, 2018

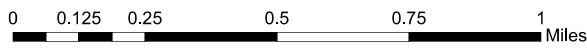


Legend

-  1969 Meander line at the 148.6 elevation line
-  Original Meander Line in Section 30
-  Omitted Lands

Land Status

-  Federal Lands as Surveyed on December 18, 1842



1:5,280 Accurate when plotted at 34" x 48"

