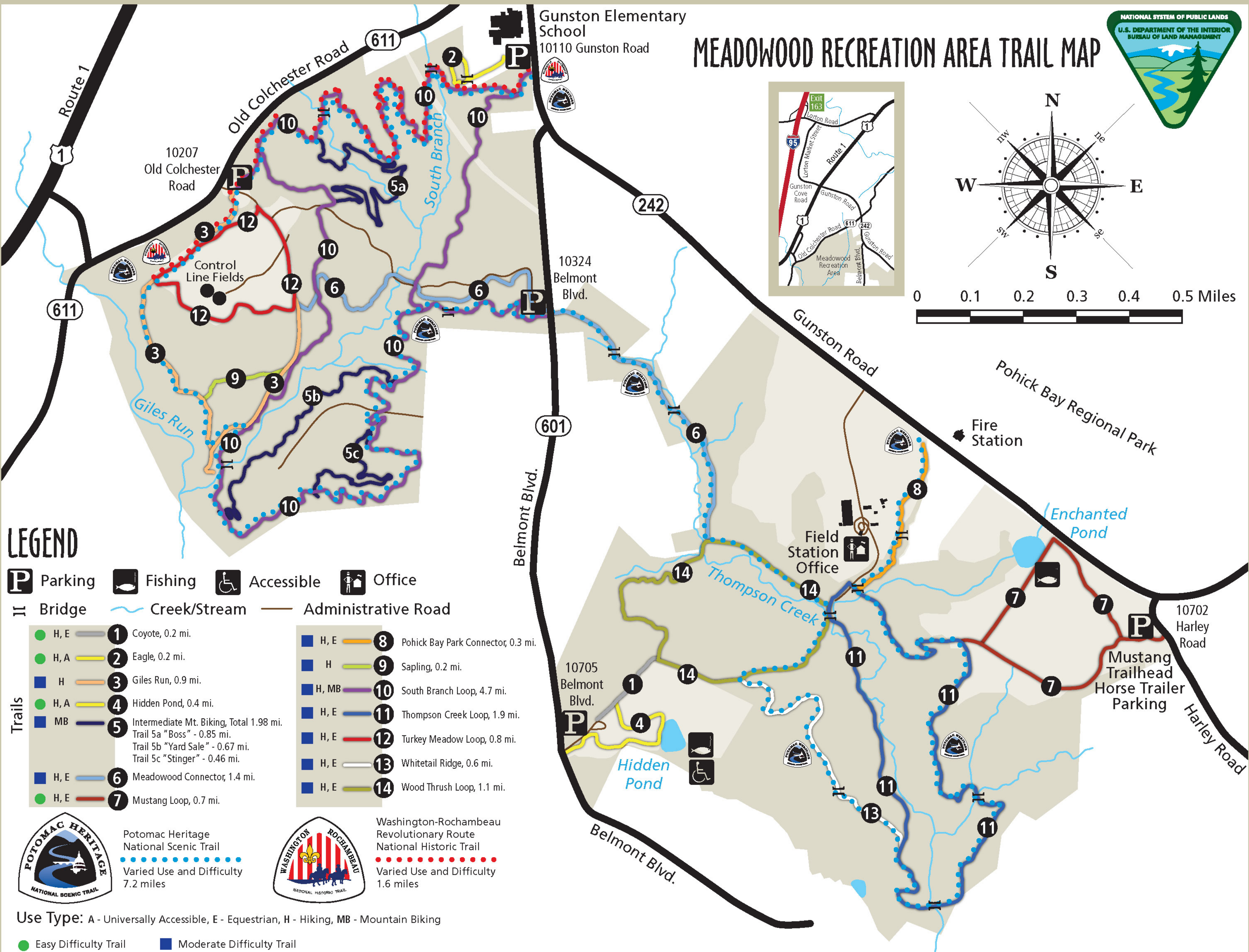
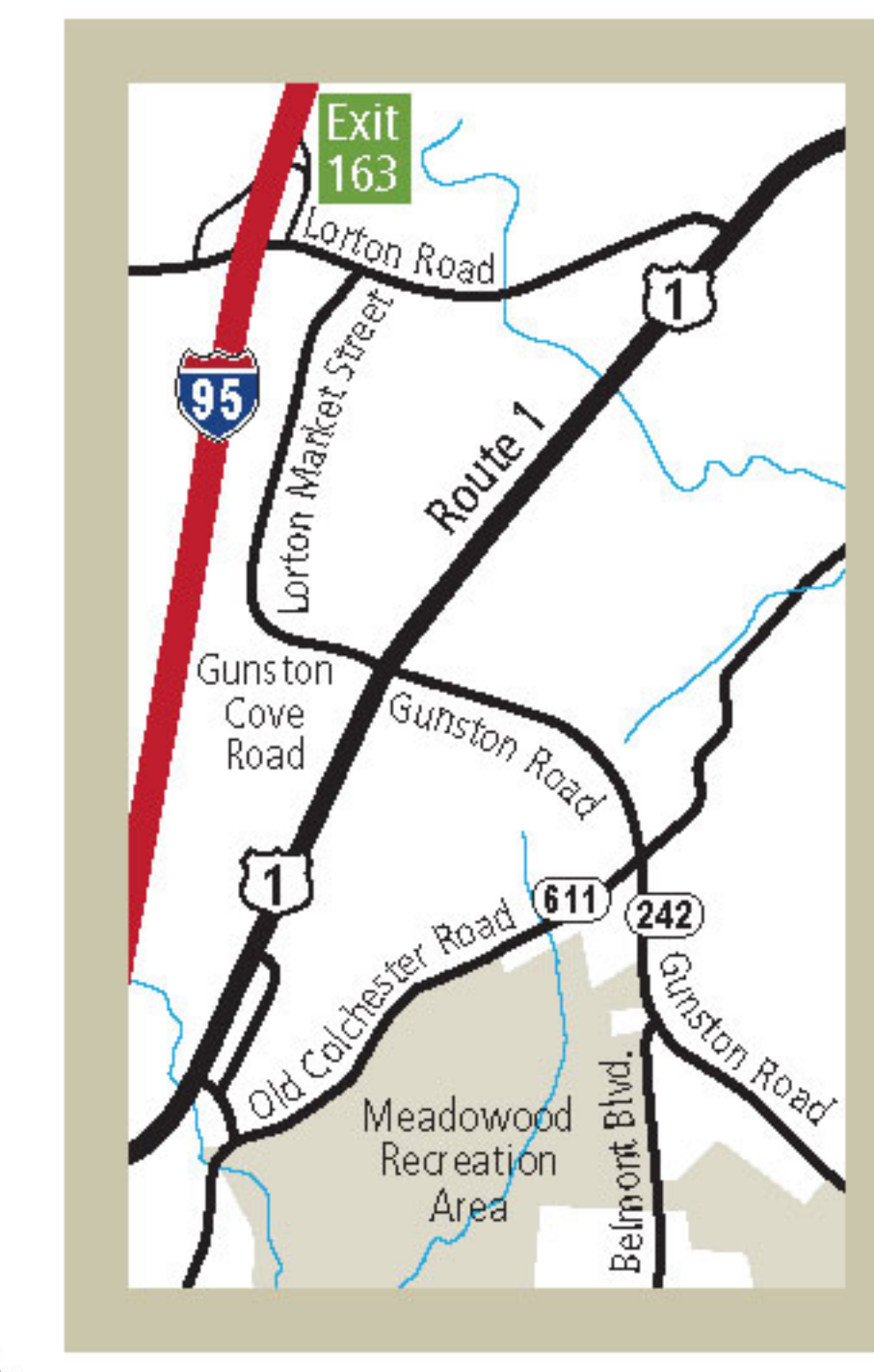
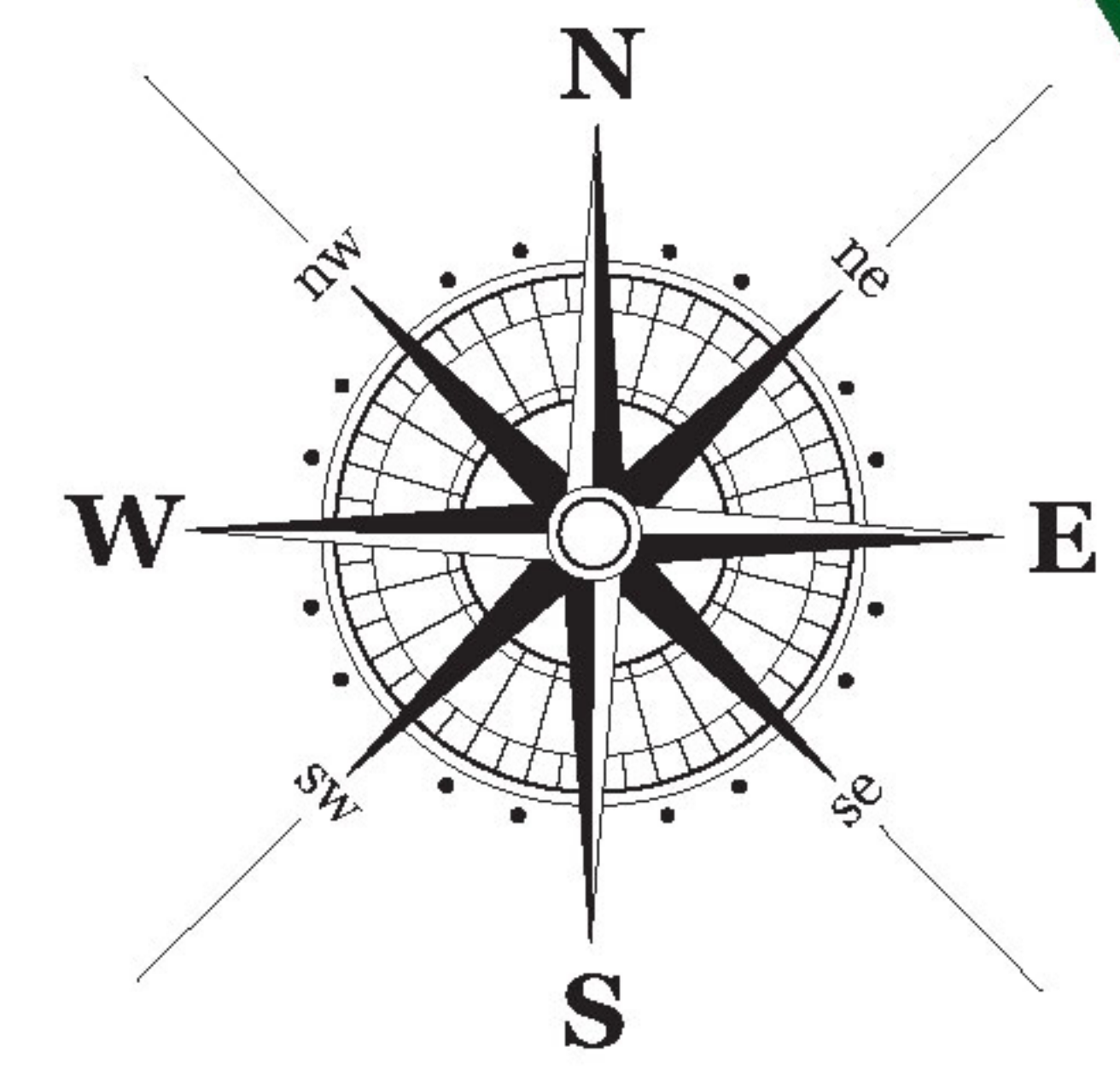




MEADOWOOD RECREATION AREA TRAIL MAP



LEGEND

- P** Parking
- Fishing
- Accessible
- Office
- Bridge
- Creek/Stream
- Administrative Road

- | |
|--|
| <p>Trails</p> <ul style="list-style-type: none"> 1 Coyote, 0.2 mi. 2 Eagle, 0.2 mi. 3 Giles Run, 0.9 mi. 4 Hidden Pond, 0.4 mi. 5 Intermediate Mt. Biking, Total 1.98 mi.
Trail 5a "Boss" - 0.85 mi.
Trail 5b "Yard Sale" - 0.67 mi.
Trail 5c "Stinger" - 0.46 mi. 6 Meadowood Connector, 1.4 mi. 7 Mustang Loop, 0.7 mi. 8 Pohick Bay Park Connector, 0.3 mi. 9 Sapling, 0.2 mi. 10 South Branch Loop, 4.7 mi. 11 Thompson Creek Loop, 1.9 mi. 12 Turkey Meadow Loop, 0.8 mi. 13 Whitetail Ridge, 0.6 mi. 14 Wood Thrush Loop, 1.1 mi. |
|--|



Potomac Heritage National Scenic Trail
Varied Use and Difficulty
7.2 miles



Washington-Rochambeau Revolutionary Route National Historic Trail
Varied Use and Difficulty
1.6 miles

Use Type: A - Universally Accessible, E - Equestrian, H - Hiking, MB - Mountain Biking

Easy Difficulty Trail Moderate Difficulty Trail