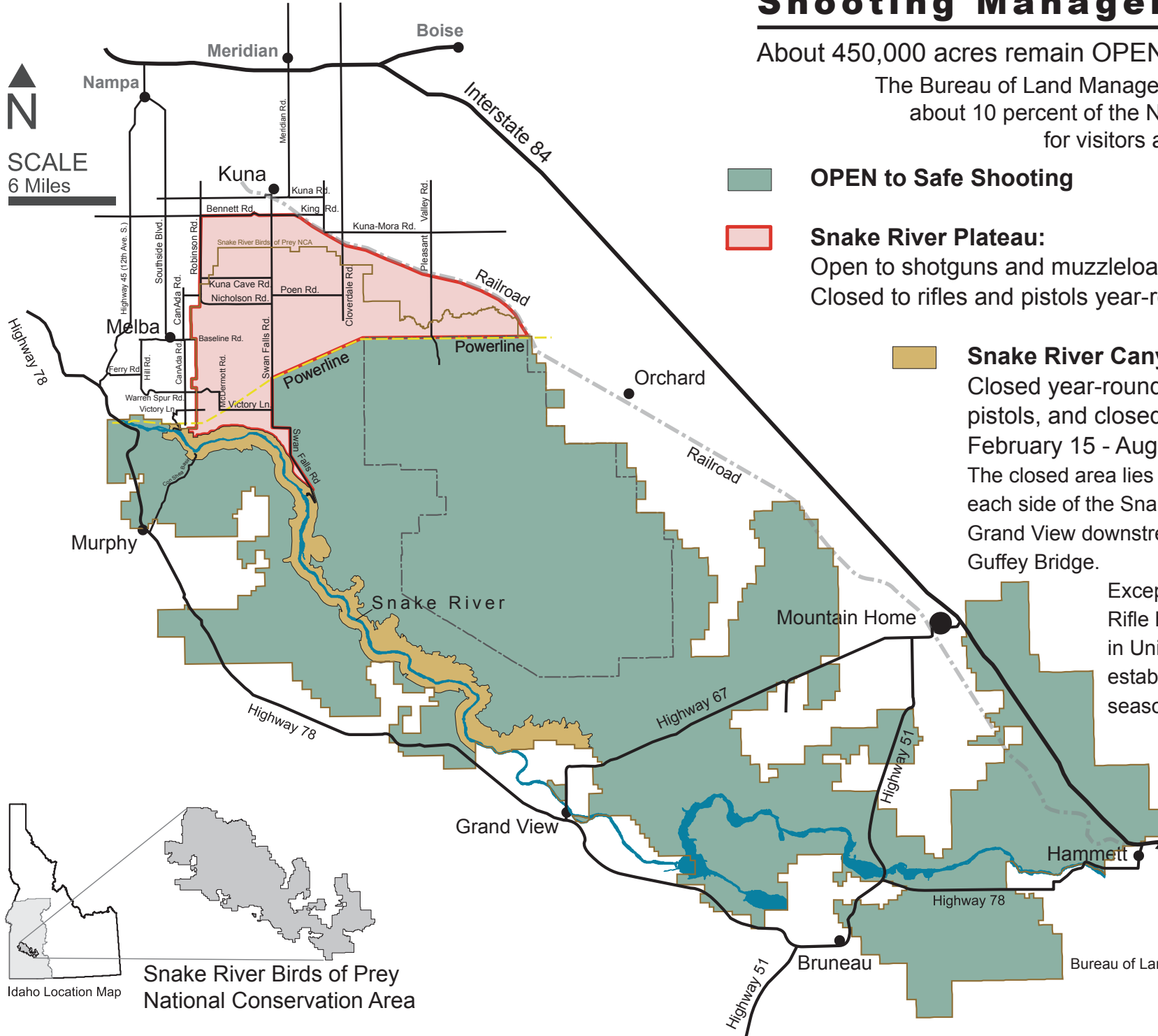




# Shooting Management Map

About 450,000 acres remain OPEN for safe shooting.  
 The Bureau of Land Management has designated about 10 percent of the NCA as a Safety Zone for visitors and nearby residents.



 **OPEN to Safe Shooting**

 **Snake River Plateau:**  
 Open to shotguns and muzzleloaders.  
 Closed to rifles and pistols year-round.

 **Snake River Canyon:**  
 Closed year-round to rifles and pistols, and closed to ALL firearms February 15 - August 31.  
 The closed area lies one-half mile on each side of the Snake River from Grand View downstream to the old Guffey Bridge.

Exception:  
 Rifle hunting is allowed in Unit 40 during established deer season.

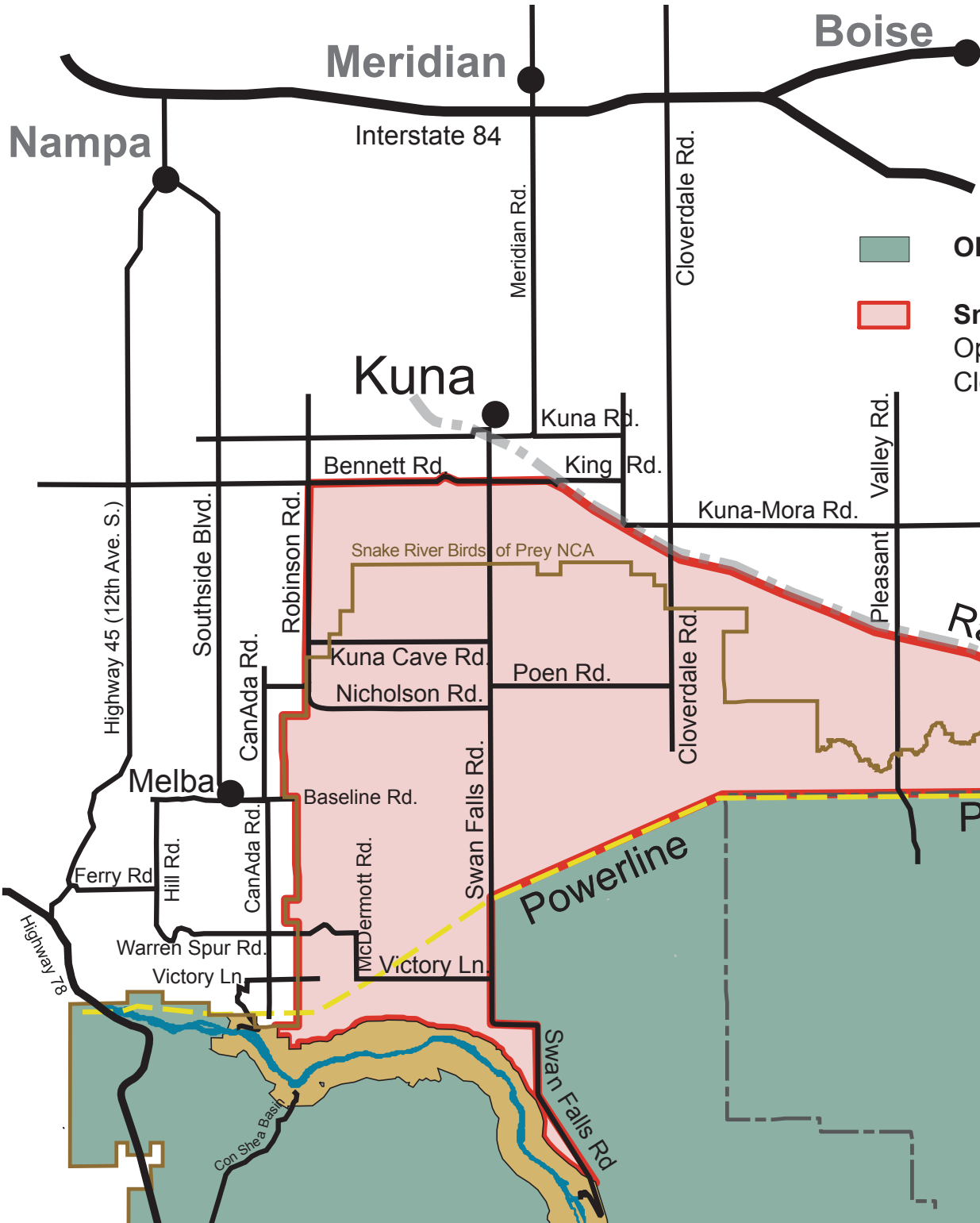
SCALE  
 6 Miles



Snake River Birds of Prey National Conservation Area




Bureau of Land Management  
 Boise District  
 Idaho




# Shooting Management Map Snake River Plateau - Details

The Bureau of Land Management has designated about 10 percent of the NCA as a Safety Zone for visitors and nearby residents.

 **OPEN to Safe Shooting**

 **Snake River Plateau:**  
Open to shotguns and muzzleloaders.  
Closed to rifles and pistols year-round.

 **Snake River Canyon:**  
Closed year-round to rifles and pistols, and closed to ALL firearms February 15 - August 31.  
The closed area lies one-half mile on both sides of the Snake River from Grand View downstream to the old Guffey Bridge.

Exception:  
Rifle hunting is allowed in Unit 40 during established deer season.

