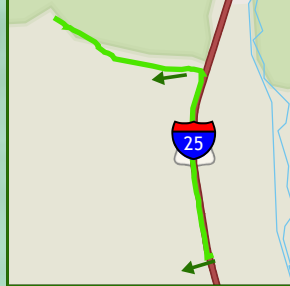


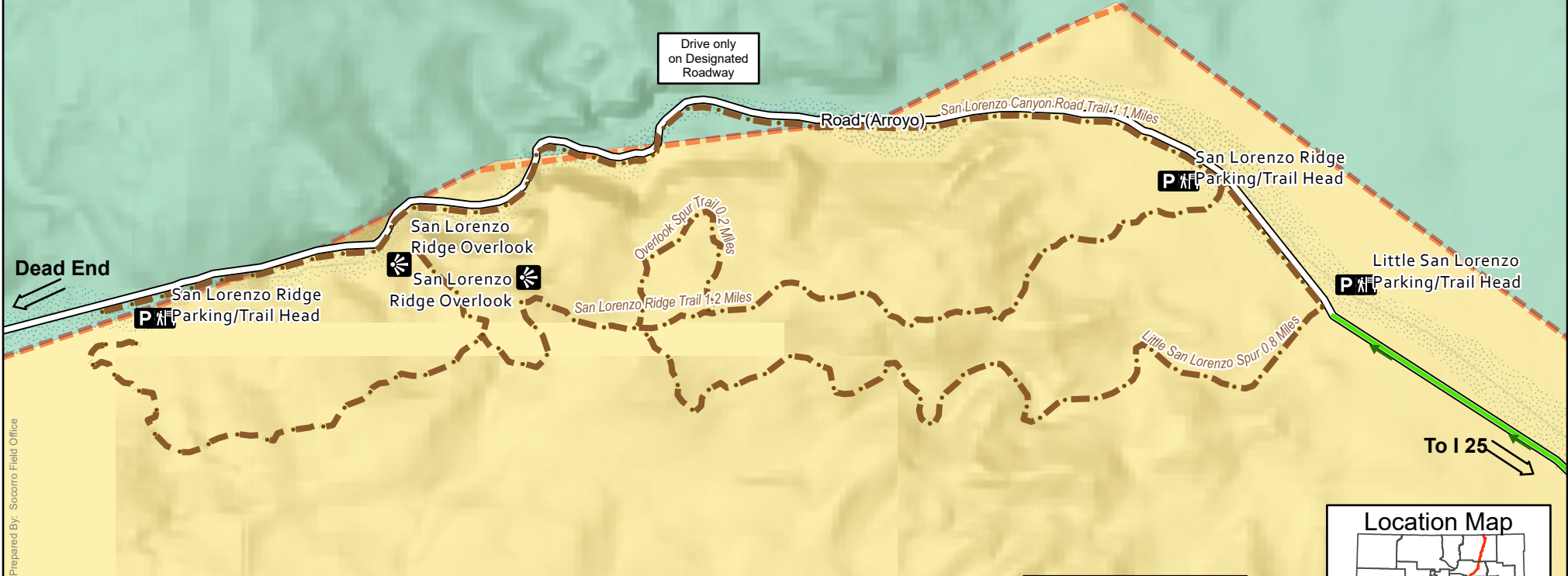
San Lorenzo Canyon Trail

Sevilleta National Wildlife Refuge (NWR)

Sevilleta National Wildlife Refuge (NWR) is large stunning landscape that is home to a wide array of plants and animals. Sevilleta NWR has a special purpose- to preserve and enhance the natural character of the ecosystem. Due to its special purpose, access to Sevilleta is restricted. Stop by our Visitor Center situated off exit 169 on I-25 to learn more about this fascinating place and for information about tours, hikes, and other events on Sevilleta NWR.




Directions:
Take the Lemitar exit (No. 156) and go West under I-25. Turn North (right) on the frontage road and go 4.4 miles. When the paved road turns right, turn West (left) on County Road 90 (dirt road). Continue West until road merges with dry stream bed and follow into San Lorenzo Canyon.



-  Parking/Trail Head
-  US Bureau of Land Management
-  Scenic Overlook
-  US Fish and Wildlife Service
-  Trail
-  State of New Mexico
-  Directions

-  Hiking
-  Biking
-  Horseback
-  Keep Pets on Leash
-  No Motorized Vehicles

Contact us at:
Bureau of Land Management
Socorro Field Office
901 S. Highway 85
Socorro, NM 87801
575-835-0412
www.blm.gov/new-mexico



No warranty is made by the Bureau of Land Management as to the accuracy, reliability, or completeness of this data for individual or aggregate use with other data. Original data was compiled from various sources and may be updated without notification.

