








Otay Mountain Motorized Access Map

Legend

-  Palm Springs-South Coast Field Office Boundary
- Motorized Routes**
- Existing**
-  Limited
- Federal Wilderness Surface Management Managing Agency**
-  Bureau of Land Management
- Land Status**
- AGENCY**
-  Bureau of Land Management
-  Fish and Wildlife Service
-  State
-  Local Government

Notes: Public motorized access on BLM managed public lands is provided on existing routes. Otay Truck Trail and Minnewawa Truck Trail can be accessed from Marron Valley Road in Dulzura, CA. Gates on private property do not provide ingress/egress to the Otay Truck Trail from Alta Road in San Diego, CA or to the Minnewawa Truck Trail from Otay Lakes Road in Jamul, CA. Please respect private property and all posted signs.

