




MARCH 3, 1849



N  
W E  
S











NATIONAL SYSTEM OF PUBLIC LANDS  
U.S. DEPARTMENT OF THE INTERIOR  
BUREAU OF LAND MANAGEMENT



100 0 100 200  
Feet

**LEGEND**

 Fee Station	 Accessible Restroom	 Campground Area
 Campsite	 Refuse Container	 BLM
 Group Campsite		 Private

No warranty is made by the Bureau of Land Management as to the accuracy, reliability, or completeness of these data for individual or aggregate use with other data. Original data were compiled from various sources. This information may not meet National Map Accuracy Standards. This product was developed through digital means and may be updated without notification.

M00-00-21