

TABLE ROCK



Table Rock Wilderness is part of an area described as the Old Cascades—or Cascade foothills—formed long before the snowcapped peaks of the high Cascade Range rose into the Oregon skyline. The vegetation of the Wilderness, and the surrounding area, is typical of the diverse landscapes of north Oregon's Cascade foothills.

Table Rock Wilderness was designated a part of the National Wilderness System in 1984. It is the last large area--5,786 acres--of pristine forest land in the Molalla River drainage. Its steep, rugged terrain, towering basaltic cliffs, spectacular vistas, brilliant wildflowers, diverse wildlife and unique history combine to create a distinctive wilderness experience.

A **16-mile system of trails**, suitable for horse travel and hiking, extends along the prominent ridges within the Wilderness.


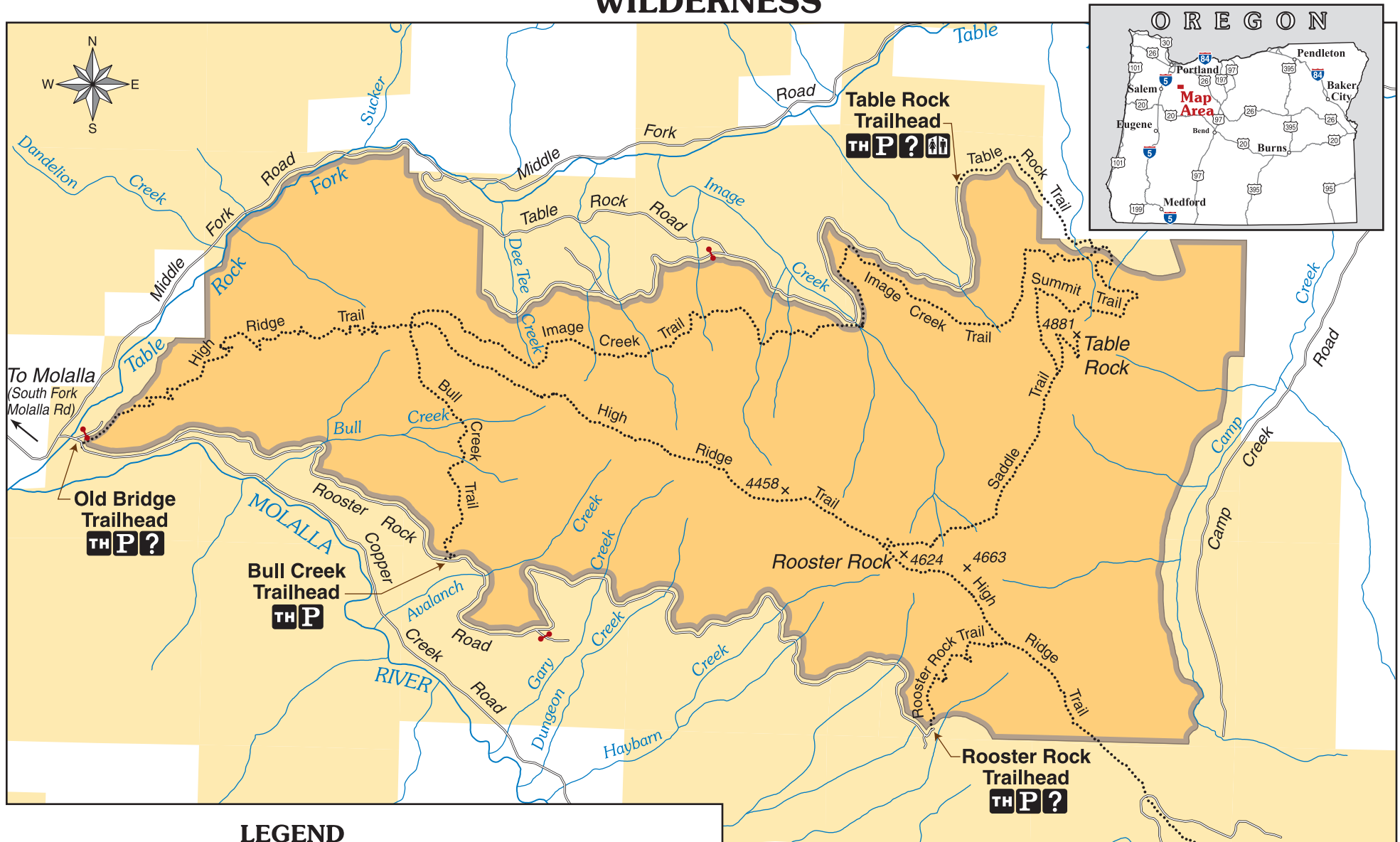










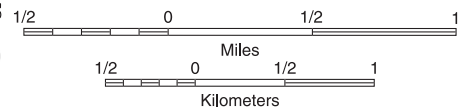
TABLE ROCK WILDERNESS



LEGEND

- | | | | |
|---|----------------------------|---|-------------|
|  | Oregon Badlands Wilderness |  | Trailhead |
|  | BLM Administered Land |  | Information |
|  | Road |  | Restroom |
|  | Trail |  | Parking |

Surface management and land ownership is subject to ongoing change. Contact the BLM Salem District office for further information.



No warranty is made by the Bureau of Land Management as to the accuracy, reliability, or completeness of these data for individual or aggregate use with other data. Original data were compiled from various sources. This information may not meet National Map Accuracy Standards. This product was developed through digital means and may be updated without notification.

M13-12-03