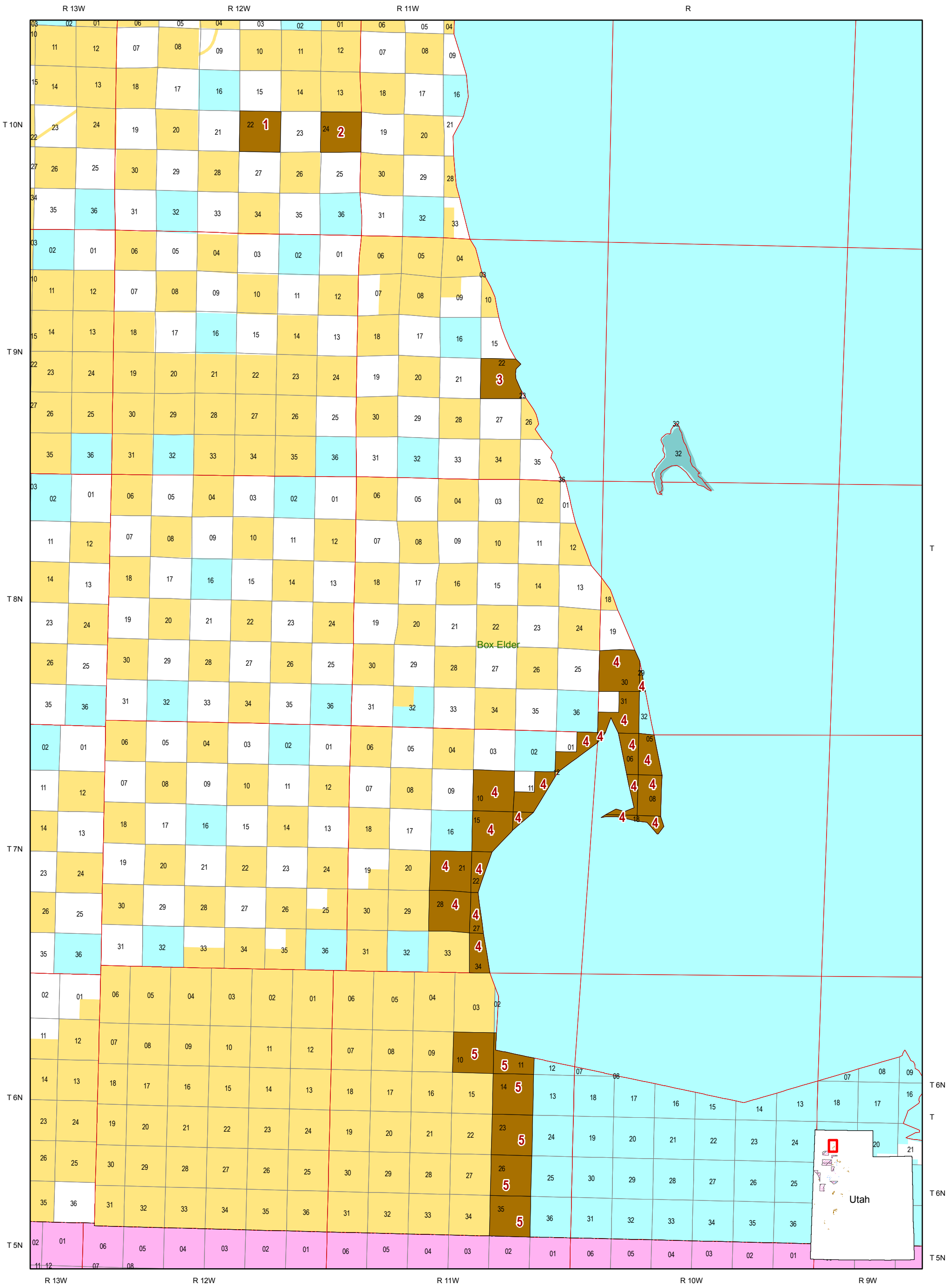
















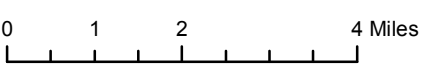
# UTTR / West Desert Land Exchange - Map 1 of 19



 BLM Lands Proposed to Transfer to SITLA	 Bureau of Land Management (BLM)	 State Parks and Recreation
 BLM Surface Lands Proposed to SITLA	 Indian Reservation (IR)	 State Wildlife Reserve/Management Area
 SITLA Mineral Lands Proposed to Transfer to BLM	 National Park Service (NPS)	 US Forest Service (USFS)
 SITLA Surface & Mineral Lands Proposed to Transfer to BLM	 Private	 USFS Wilderness Area
	 State	




**NORTH**

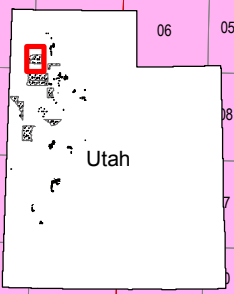
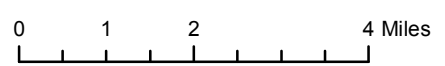


0 1 2 4 Miles

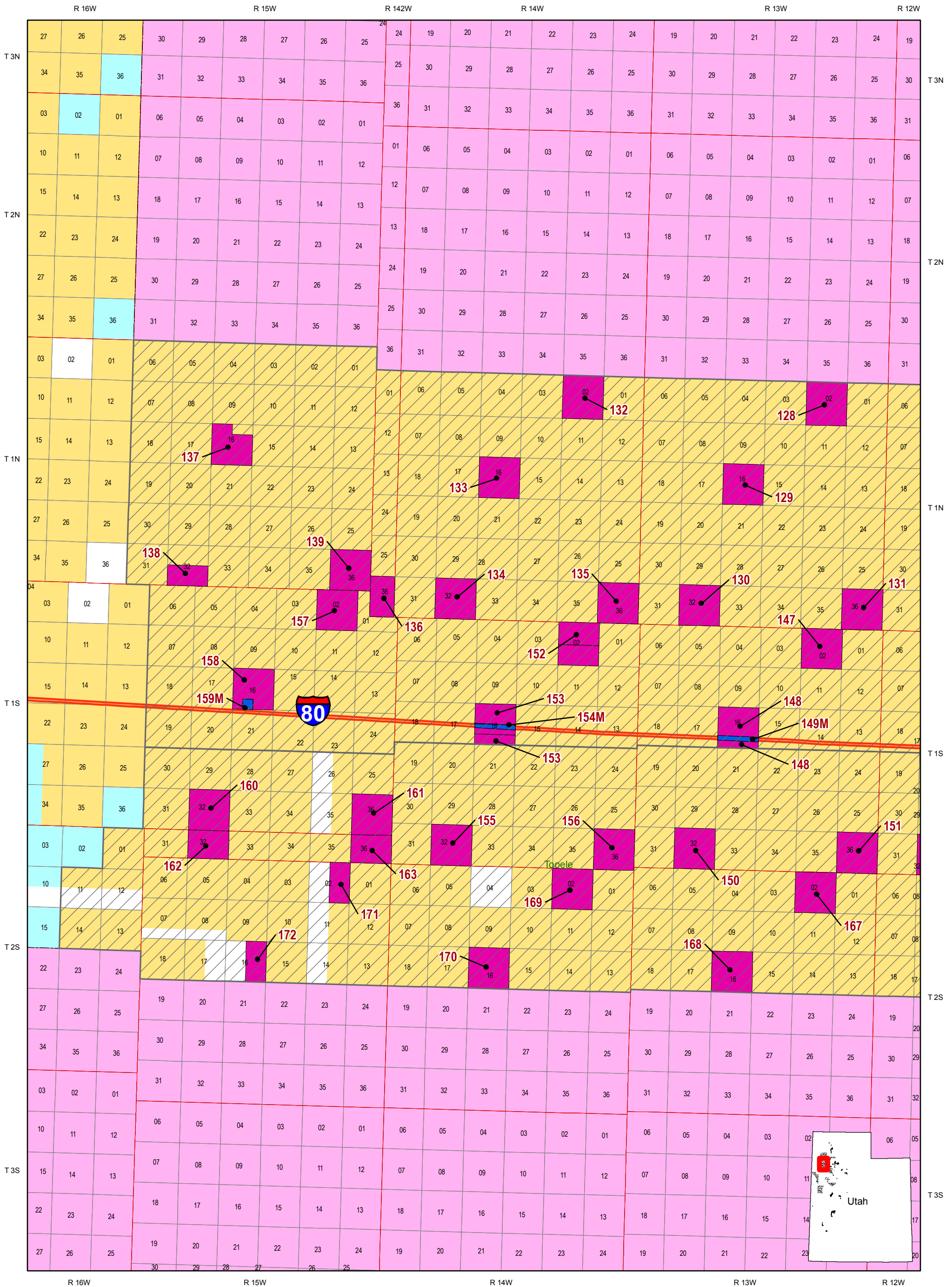
# UTTR / West Desert Land Exchange - Map 2 of 19



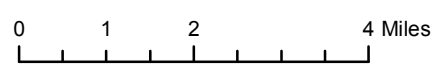
- |   |                                 |  |
|---|---------------------------------|--|
| BLM Lands Proposed to Transfer to SITLA                   | Bureau of Land Management (BLM) | State Parks and Recreation             |
| BLM Surface Lands Proposed to SITLA                       | Indian Reservation (IR)         | State Wildlife Reserve/Management Area |
| SITLA Mineral Lands Proposed to Transfer to BLM           | National Park Service (NPS)     | US Forest Service (USFS)               |
| SITLA Surface & Mineral Lands Proposed to Transfer to BLM | Private                         | USFS Wilderness Area                   |
| UTTR Expansion Area                                       | State                           |  |



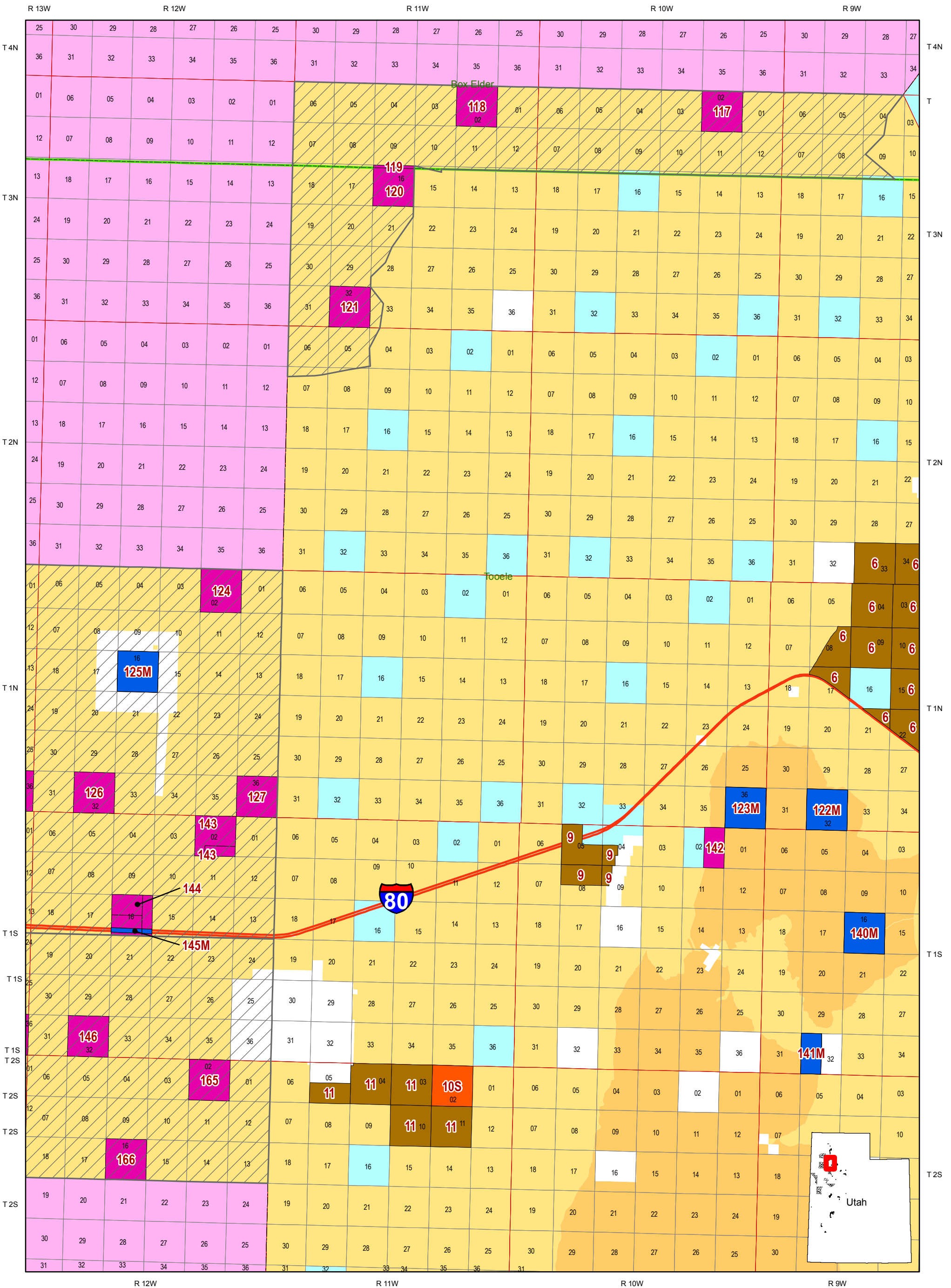
# UTTR / West Desert Land Exchange - Map 3 of 19



- |   |                                 |  |
|---|---------------------------------|--|
| BLM Lands Proposed to Transfer to SITLA                   | Bureau of Land Management (BLM) | State Parks and Recreation             |
| BLM Surface Lands Proposed to SITLA                       | Indian Reservation (IR)         | State Wildlife Reserve/Management Area |
| SITLA Mineral Lands Proposed to Transfer to BLM           | National Park Service (NPS)     | US Forest Service (USFS)               |
| SITLA Surface & Mineral Lands Proposed to Transfer to BLM | Private                         | USFS Wilderness Area                   |
| UTTR Expansion Area                                       | State                           |  |



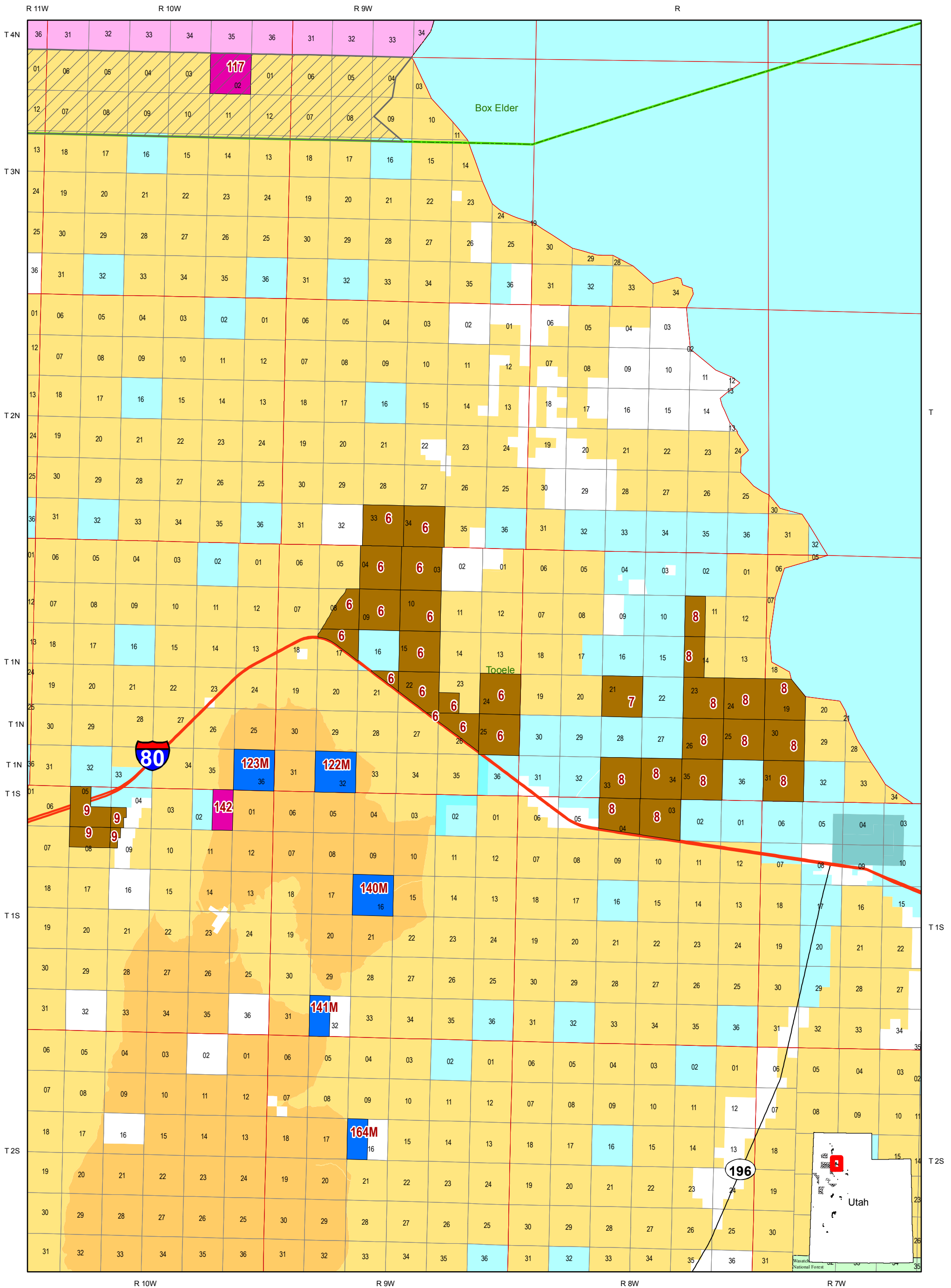
# UTTR / West Desert Land Exchange - Map 4 of 19



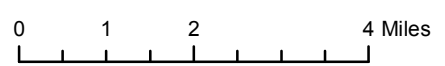
BLM Lands Proposed to Transfer to SITLA	Bureau of Land Management (BLM)	State Parks and Recreation
BLM Surface Lands Proposed to SITLA	Indian Reservation (IR)	State Wildlife Reserve/Management Area
SITLA Mineral Lands Proposed to Transfer to BLM	National Park Service (NPS)	US Forest Service (USFS)
SITLA Surface & Mineral Lands Proposed to Transfer to BLM	Private	USFS Wilderness Area
UTTR Expansion Area	State	

NORTH  
 0 1 2 4 Miles

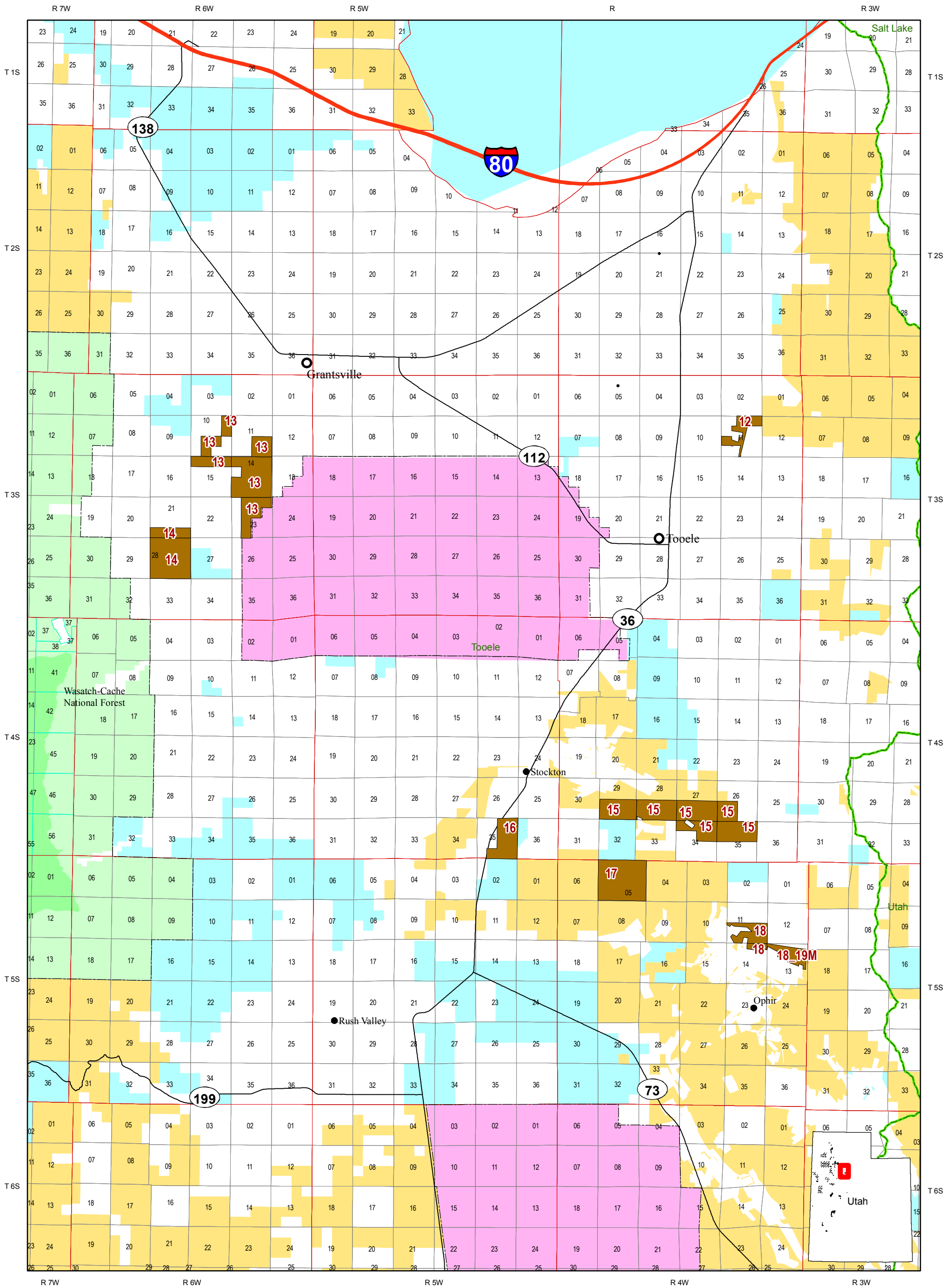
# UTTR / West Desert Land Exchange - Map 5 of 19



- |   |                                 |  |
|---|---------------------------------|--|
| BLM Lands Proposed to Transfer to SITLA                   | Bureau of Land Management (BLM) | State Parks and Recreation             |
| BLM Surface Lands Proposed to SITLA                       | Indian Reservation (IR)         | State Wildlife Reserve/Management Area |
| SITLA Mineral Lands Proposed to Transfer to BLM           | National Park Service (NPS)     | US Forest Service (USFS)               |
| SITLA Surface & Mineral Lands Proposed to Transfer to BLM | Private                         | USFS Wilderness Area                   |
| UTTR Expansion Area                                       | State                           |  |



# UTTR / West Desert Land Exchange - Map 6 of 19

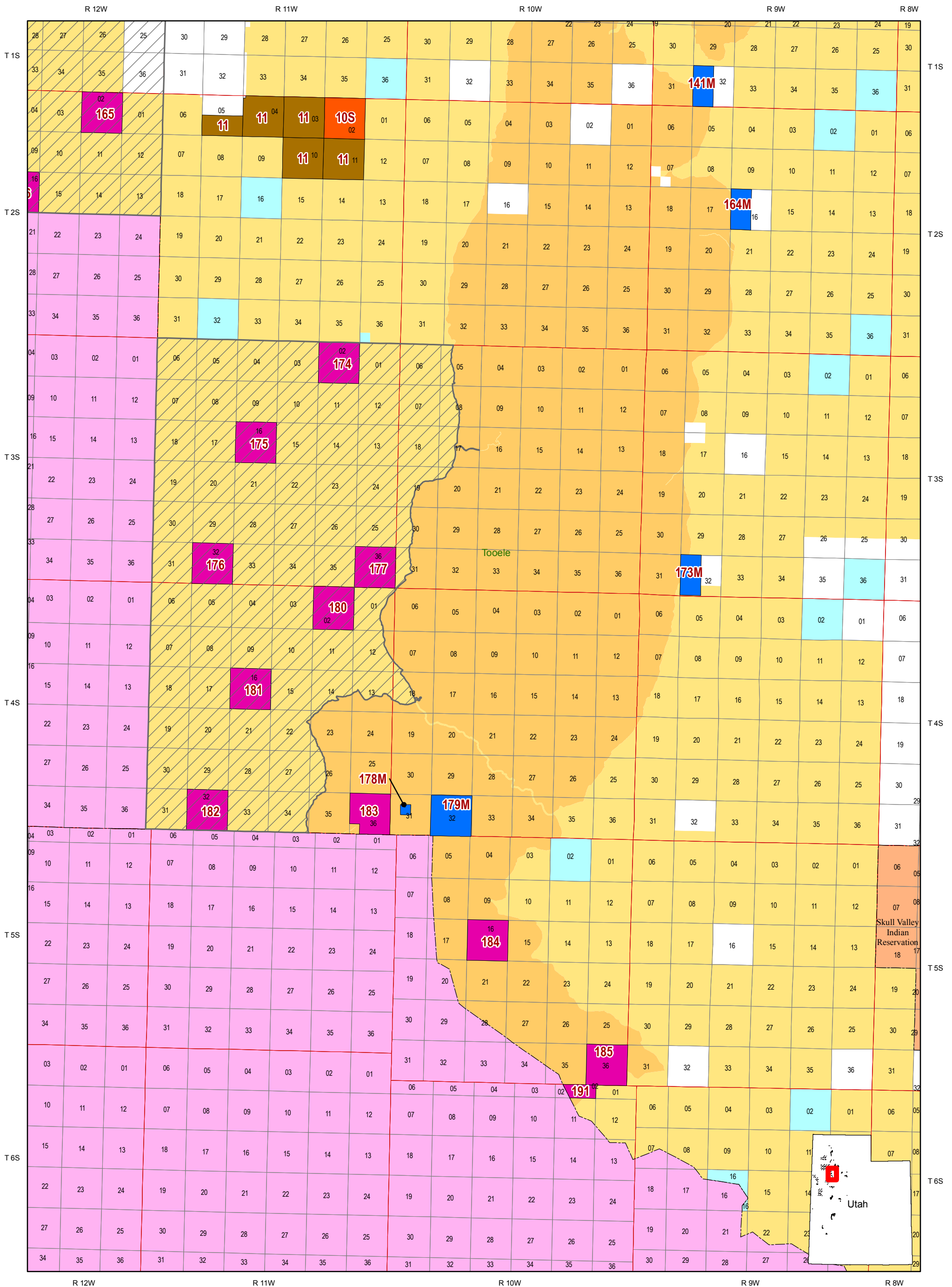


BLM Lands Proposed to Transfer to SITLA	Bureau of Land Management (BLM)	State Parks and Recreation
BLM Surface Lands Proposed to SITLA	Indian Reservation (IR)	State Wildlife Reserve/Management Area
SITLA Mineral Lands Proposed to Transfer to BLM	National Park Service (NPS)	US Forest Service (USFS)
SITLA Surface & Mineral Lands Proposed to Transfer to BLM	Private	USFS Wilderness Area
	State	

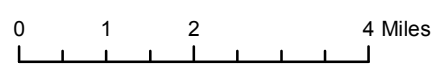
**NORTH**

0 1 2 4 Miles

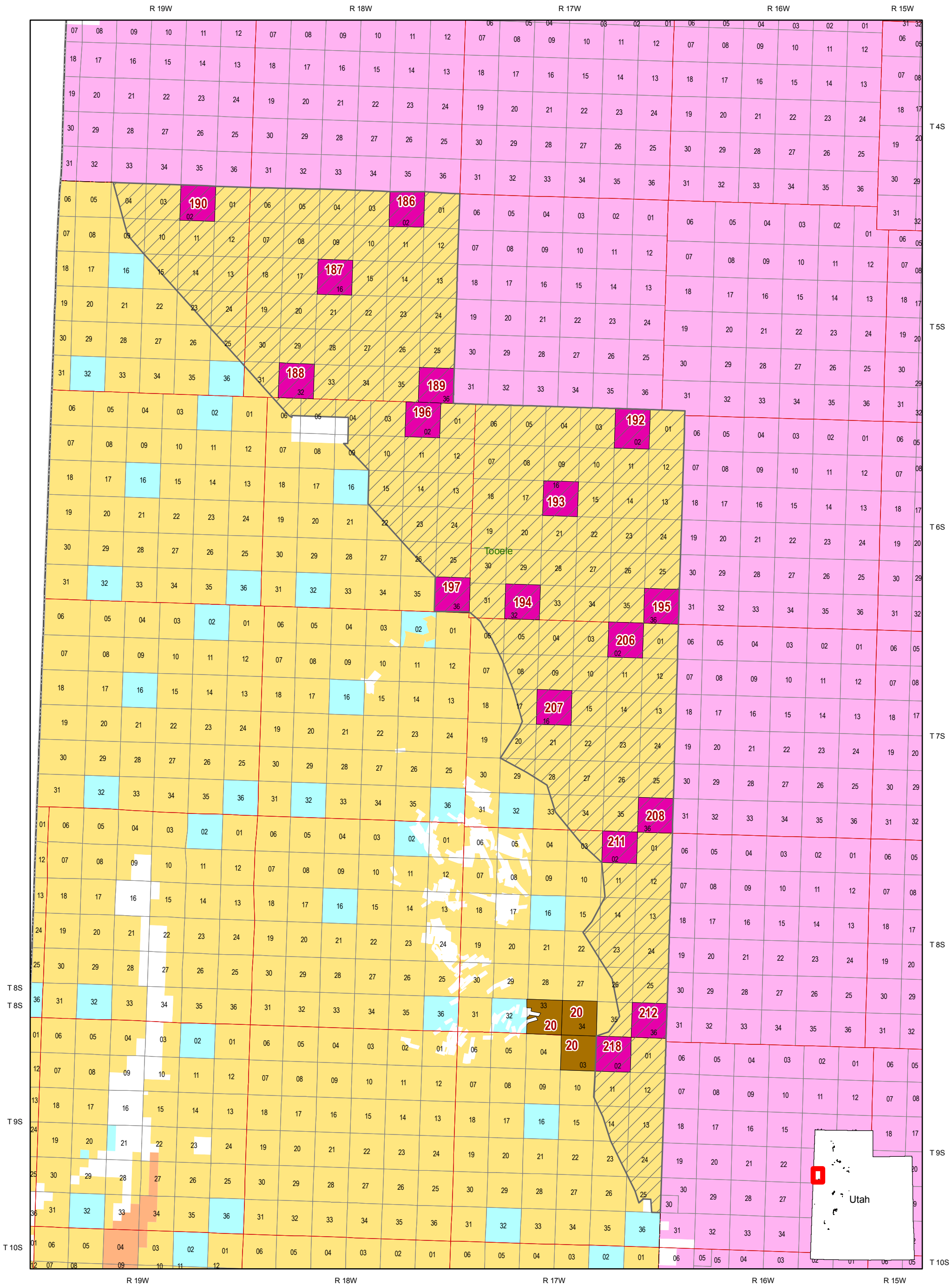
# UTTR / West Desert Land Exchange - Map 7 of 19



- |   |                                 |  |
|---|---------------------------------|--|
| BLM Lands Proposed to Transfer to SITLA                   | Bureau of Land Management (BLM) | State Parks and Recreation             |
| BLM Surface Lands Proposed to SITLA                       | Indian Reservation (IR)         | State Wildlife Reserve/Management Area |
| SITLA Mineral Lands Proposed to Transfer to BLM           | National Park Service (NPS)     | US Forest Service (USFS)               |
| SITLA Surface & Mineral Lands Proposed to Transfer to BLM | Private                         | USFS Wilderness Area                   |
| UTTR Expansion Area                                       | State                           |  |



# UTTR / West Desert Land Exchange - Map 8 of 19

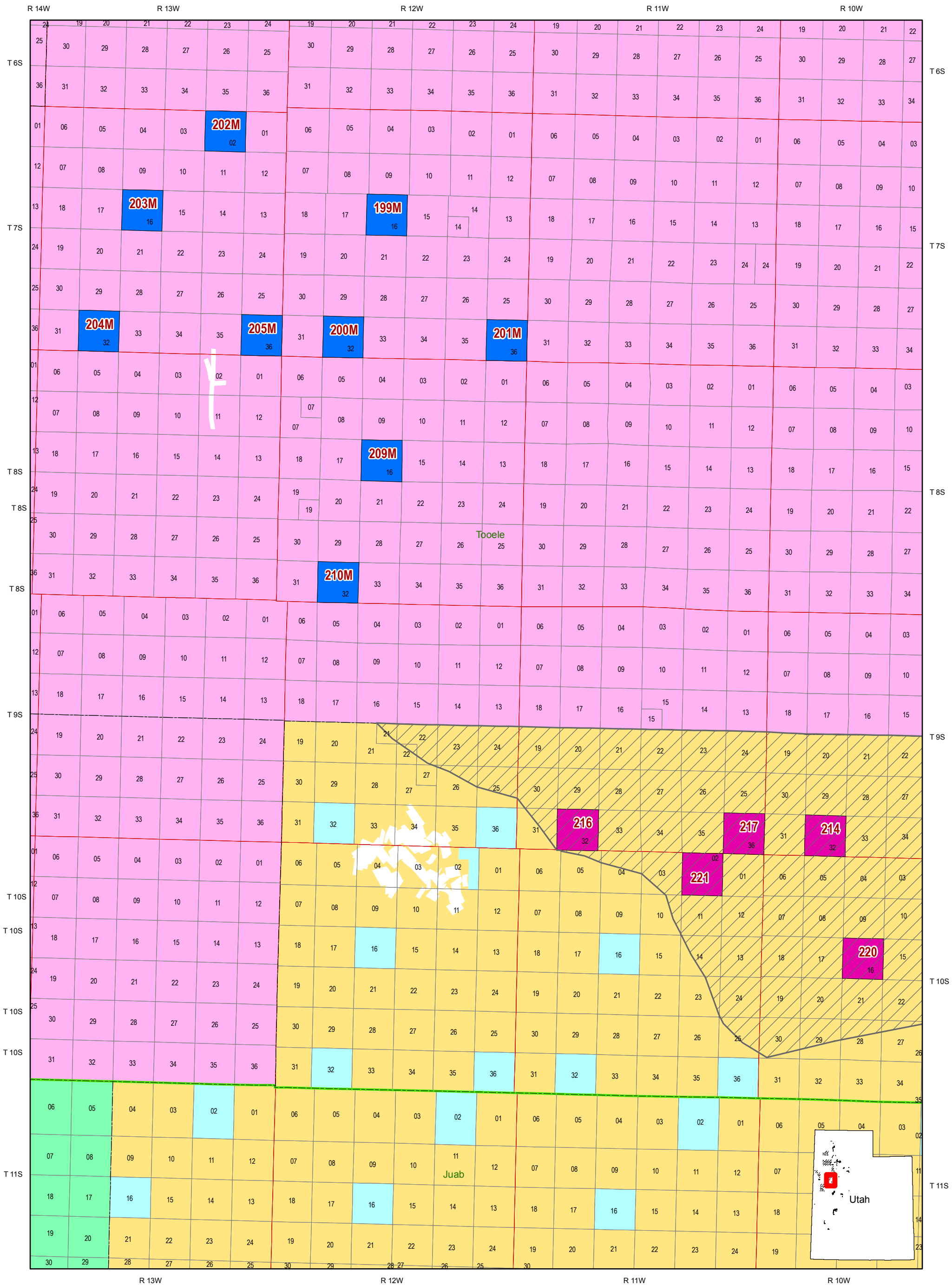


- |   |                                 |  |
|---|---------------------------------|--|
| BLM Lands Proposed to Transfer to SITLA                   | Bureau of Land Management (BLM) | State Parks and Recreation             |
| BLM Surface Lands Proposed to SITLA                       | Indian Reservation (IR)         | State Wildlife Reserve/Management Area |
| SITLA Mineral Lands Proposed to Transfer to BLM           | National Park Service (NPS)     | US Forest Service (USFS)               |
| SITLA Surface & Mineral Lands Proposed to Transfer to BLM | Private                         | USFS Wilderness Area                   |
| UTTR Expansion Area                                       | State                           |  |

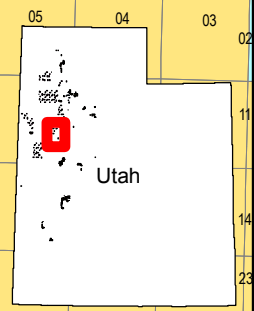
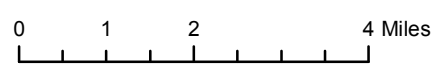




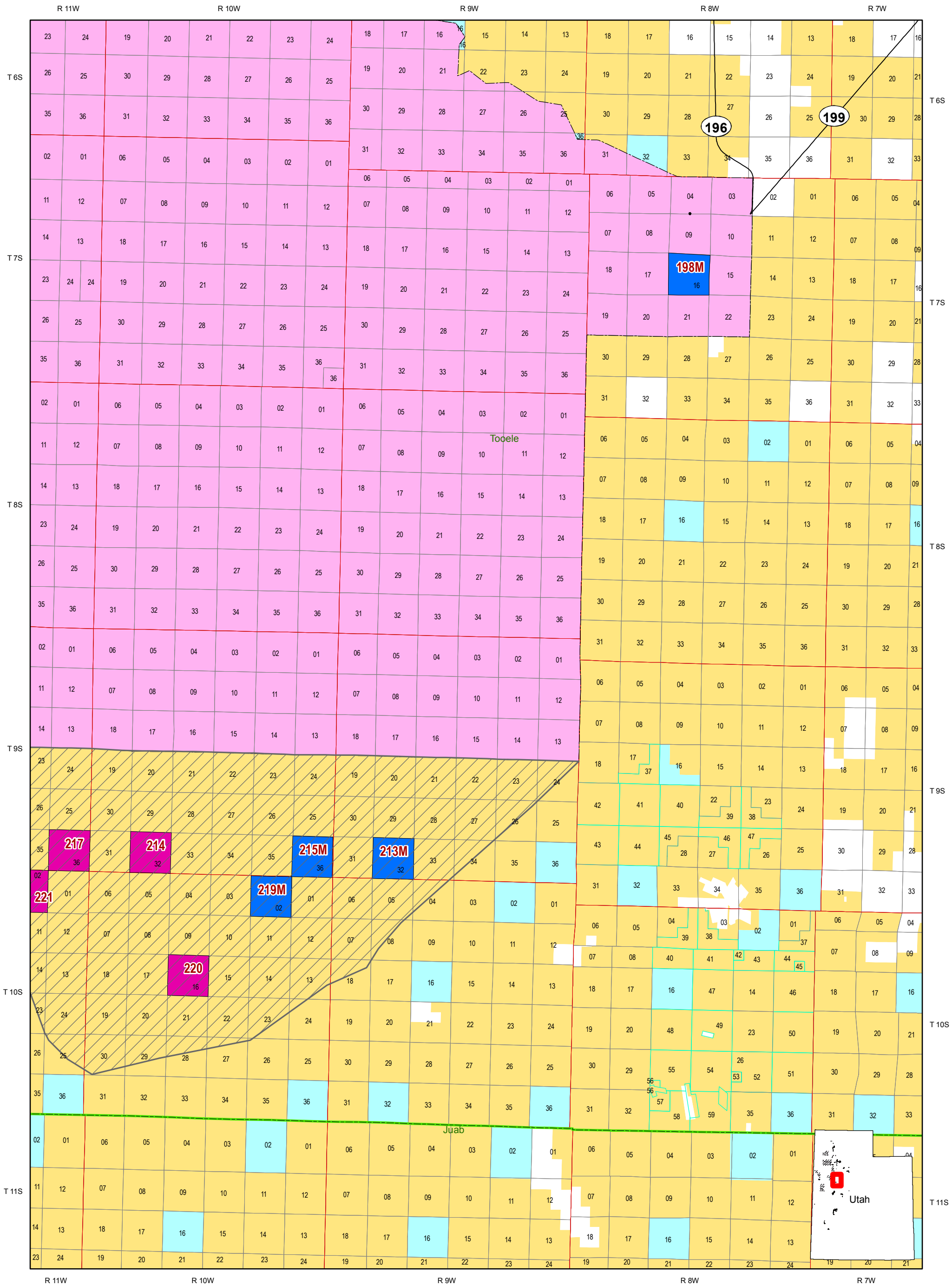
# UTTR / West Desert Land Exchange - Map 9 of 19



- |   |                                 |  |
|---|---------------------------------|--|
| BLM Lands Proposed to Transfer to SITLA                   | Bureau of Land Management (BLM) | State Parks and Recreation             |
| BLM Surface Lands Proposed to Transfer to SITLA           | Indian Reservation (IR)         | State Wildlife Reserve/Management Area |
| SITLA Mineral Lands Proposed to Transfer to BLM           | National Park Service (NPS)     | US Forest Service (USFS)               |
| SITLA Surface & Mineral Lands Proposed to Transfer to BLM | Private                         | USFS Wilderness Area                   |
| UTTR Expansion Area                                       | State                           |  |



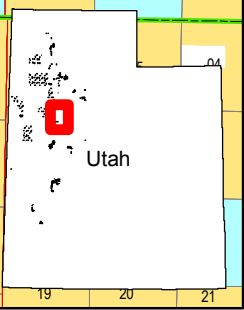
# UTTR / West Desert Land Exchange - Map 10 of 19



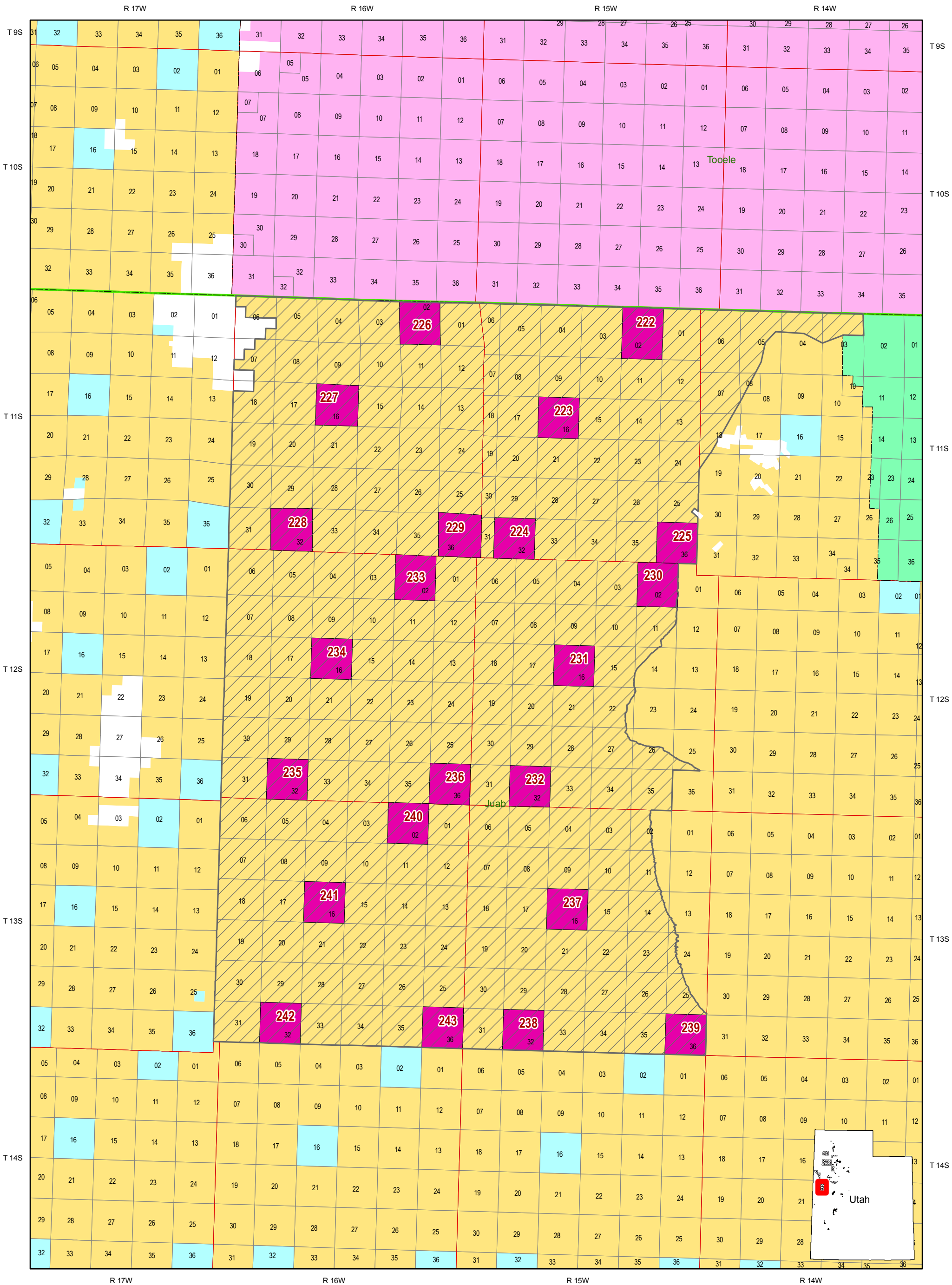
- |   |                                 |  |
|---|---------------------------------|--|
| BLM Lands Proposed to Transfer to SITLA                   | Bureau of Land Management (BLM) | State Parks and Recreation             |
| BLM Surface Lands Proposed to SITLA                       | Indian Reservation (IR)         | State Wildlife Reserve/Management Area |
| SITLA Mineral Lands Proposed to Transfer to BLM           | National Park Service (NPS)     | US Forest Service (USFS)               |
| SITLA Surface & Mineral Lands Proposed to Transfer to BLM | Private                         | USFS Wilderness Area                   |
| UTTR Expansion Area                                       | State                           |  |

**NORTH**

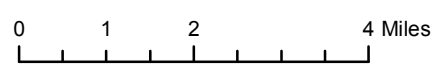
0 1 2 4 Miles



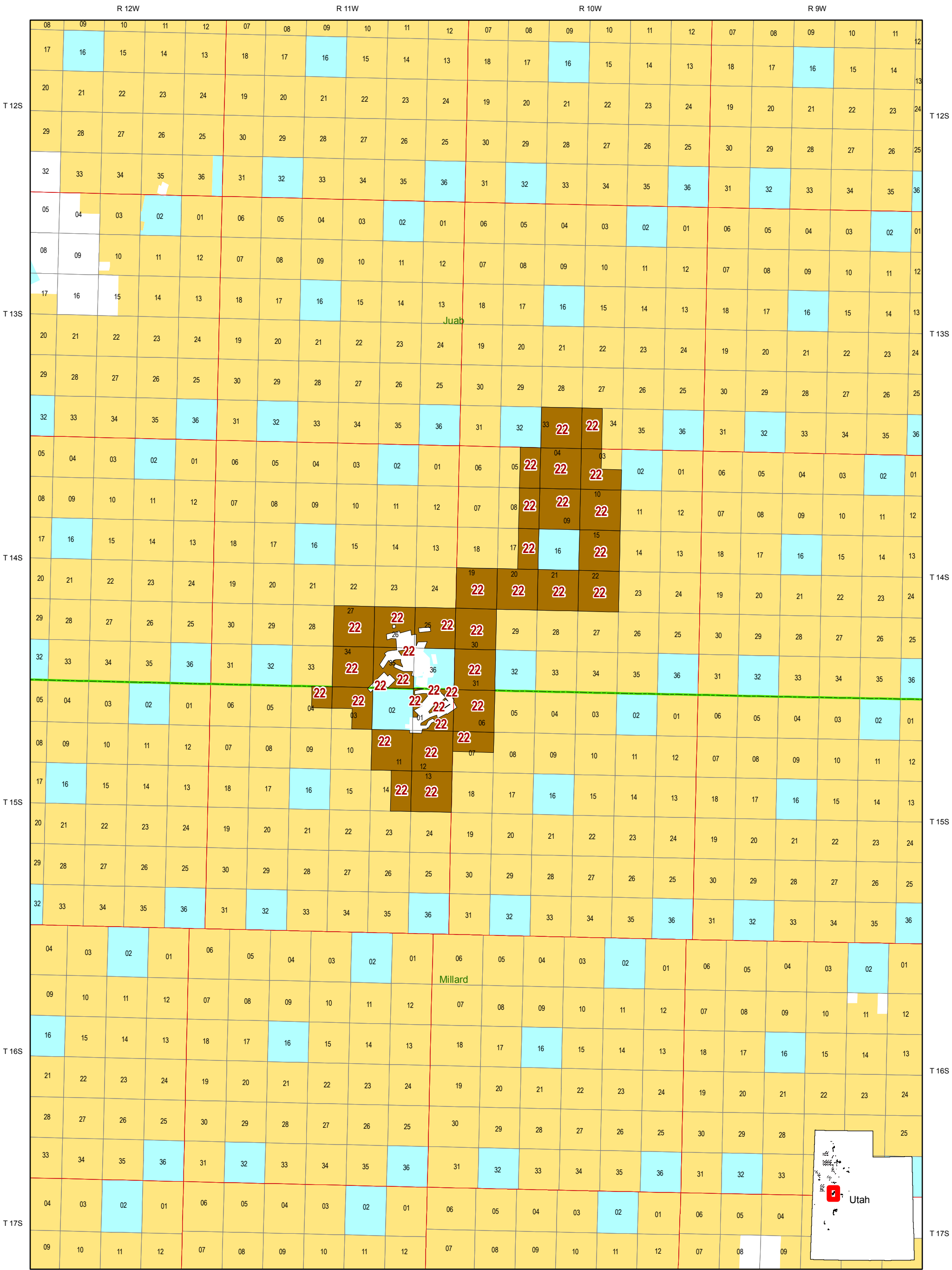
# UTTR / West Desert Land Exchange - Map 11 of 19



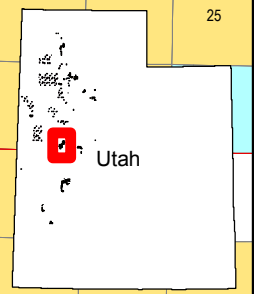
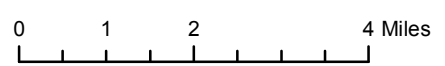
- |   |                                 |  |
|---|---------------------------------|--|
| BLM Lands Proposed to Transfer to SITLA                   | Bureau of Land Management (BLM) | State Parks and Recreation             |
| BLM Surface Lands Proposed to SITLA                       | Indian Reservation (IR)         | State Wildlife Reserve/Management Area |
| SITLA Mineral Lands Proposed to Transfer to BLM           | National Park Service (NPS)     | US Forest Service (USFS)               |
| SITLA Surface & Mineral Lands Proposed to Transfer to BLM | Private                         | USFS Wilderness Area                   |
| UTTR Expansion Area                                       | State                           |  |



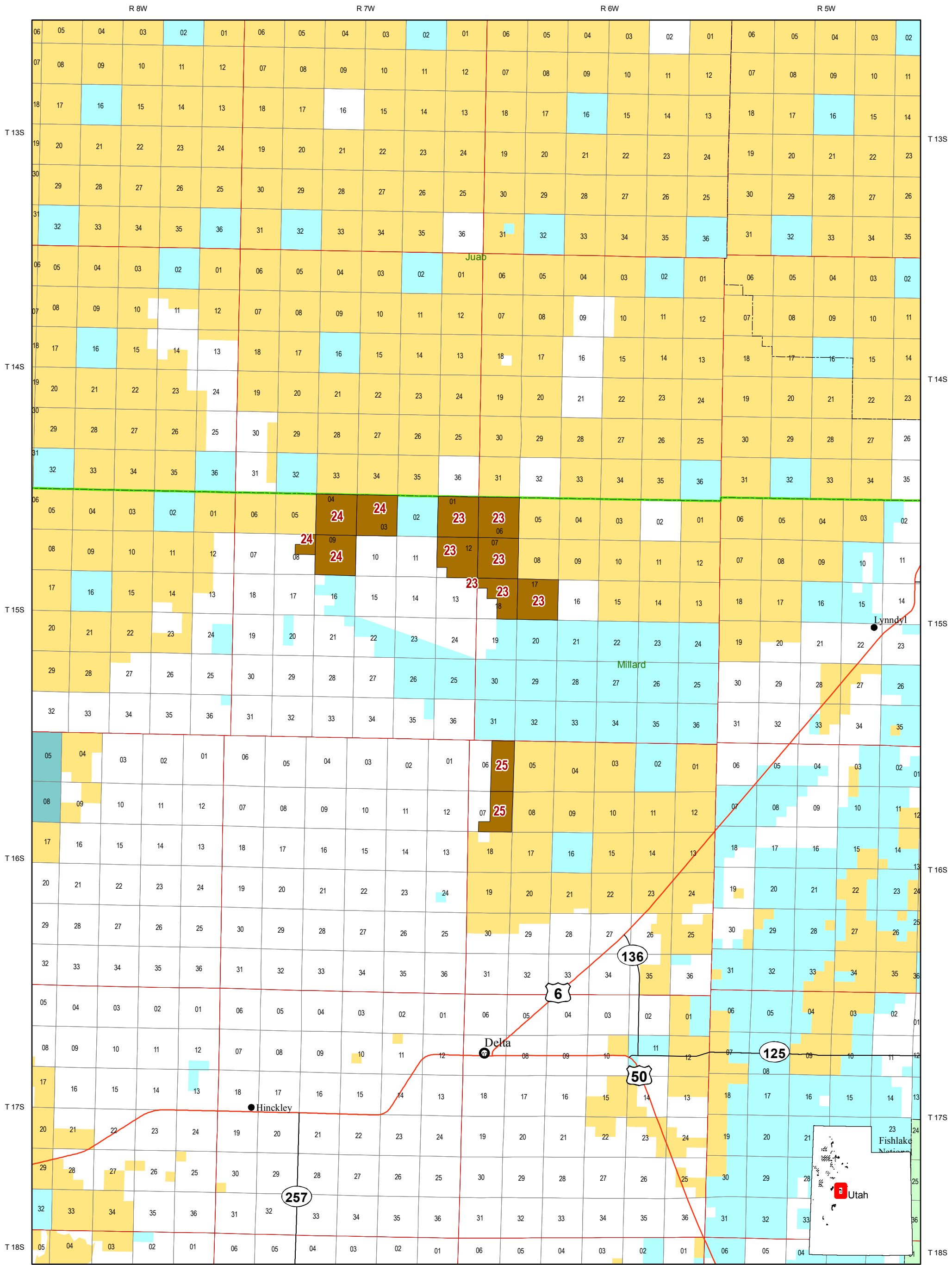
# UTTR / West Desert Land Exchange - Map 12 of 19



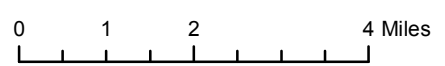
- BLM Lands Proposed to Transfer to SITLA
- BLM Surface Lands Proposed to SITLA
- SITLA Mineral Lands Proposed to Transfer to BLM
- SITLA Surface & Mineral Lands Proposed to Transfer to BLM
- Bureau of Land Management (BLM)
- Indian Reservation (IR)
- National Park Service (NPS)
- Private
- State
- State Parks and Recreation
- State Wildlife Reserve/Management Area
- US Forest Service (USFS)
- USFS Wilderness Area




# UTTR / West Desert Land Exchange - Map 13 of 19



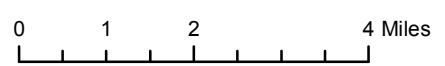
- BLM Lands Proposed to Transfer to SITLA
- Bureau of Land Management (BLM)
- State Parks and Recreation
- State Wildlife Reserve/Management Area
- BLM Surface Lands Proposed to SITLA
- Indian Reservation (IR)
- US Forest Service (USFS)
- SITLA Mineral Lands Proposed to Transfer to BLM
- National Park Service (NPS)
- USFS Wilderness Area
- SITLA Surface & Mineral Lands Proposed to Transfer to BLM
- Private
- State



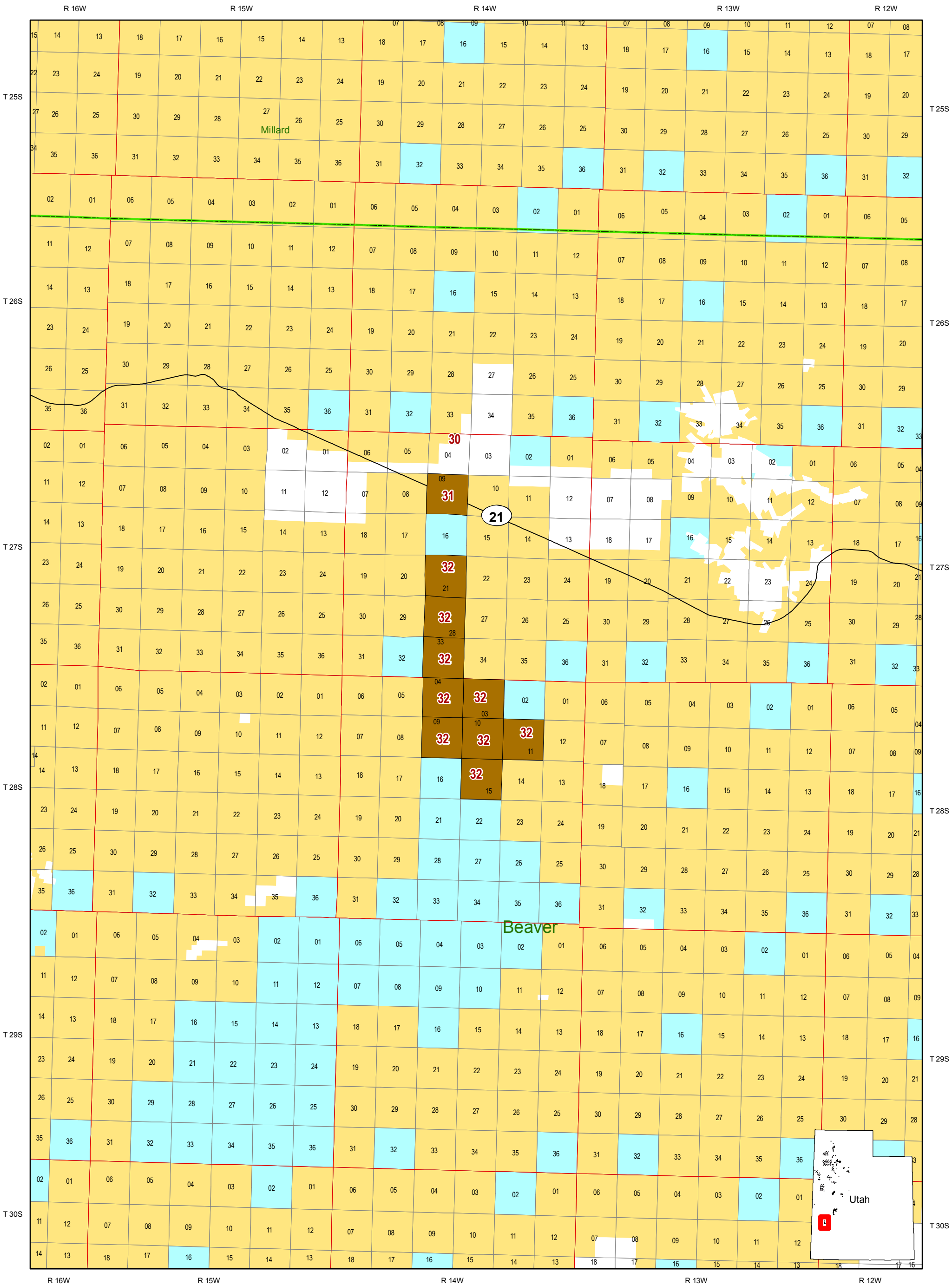
# UTTR / West Desert Land Exchange - Map 14 of 19



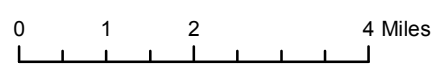
- |   |                                 |  |
|---|---------------------------------|--|
| BLM Lands Proposed to Transfer to SITLA                   | Bureau of Land Management (BLM) | State Parks and Recreation             |
| BLM Surface Lands Proposed to SITLA                       | Indian Reservation (IR)         | State Wildlife Reserve/Management Area |
| SITLA Mineral Lands Proposed to Transfer to BLM           | National Park Service (NPS)     | US Forest Service (USFS)               |
| SITLA Surface & Mineral Lands Proposed to Transfer to BLM | Private                         | USFS Wilderness Area                   |
|   | State                           |  |



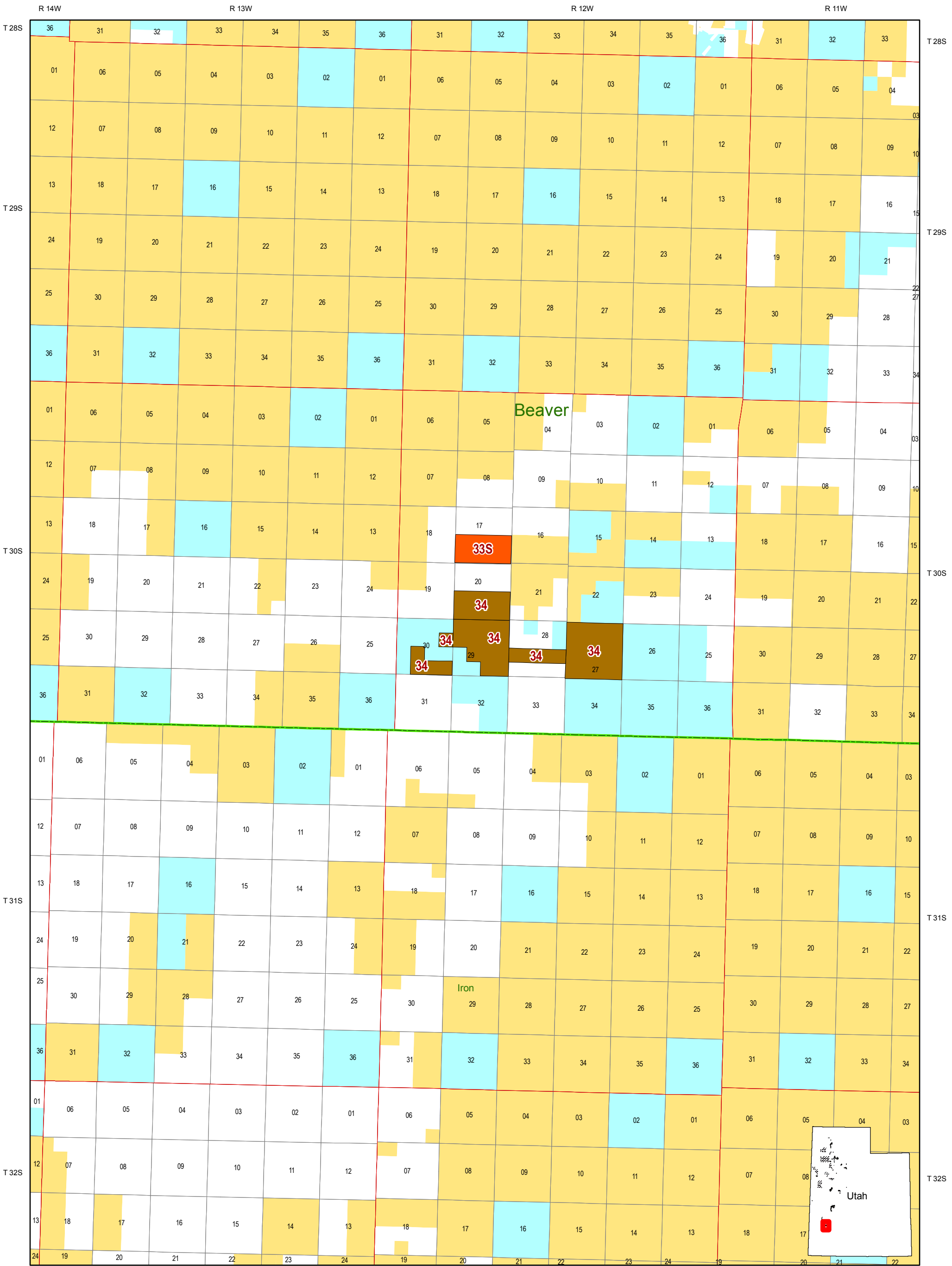
# UTTR / West Desert Land Exchange - Map 15 of 19



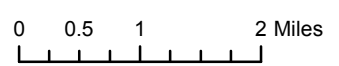
- |   |                                 |  |
|---|---------------------------------|--|
| BLM Lands Proposed to Transfer to SITLA                   | Bureau of Land Management (BLM) | State Parks and Recreation             |
| BLM Surface Lands Proposed to SITLA                       | Indian Reservation (IR)         | State Wildlife Reserve/Management Area |
| SITLA Mineral Lands Proposed to Transfer to BLM           | National Park Service (NPS)     | US Forest Service (USFS)               |
| SITLA Surface & Mineral Lands Proposed to Transfer to BLM | Private                         | USFS Wilderness Area                   |
|   | State                           |  |



# UTTR / West Desert Land Exchange - Map 16 of 19

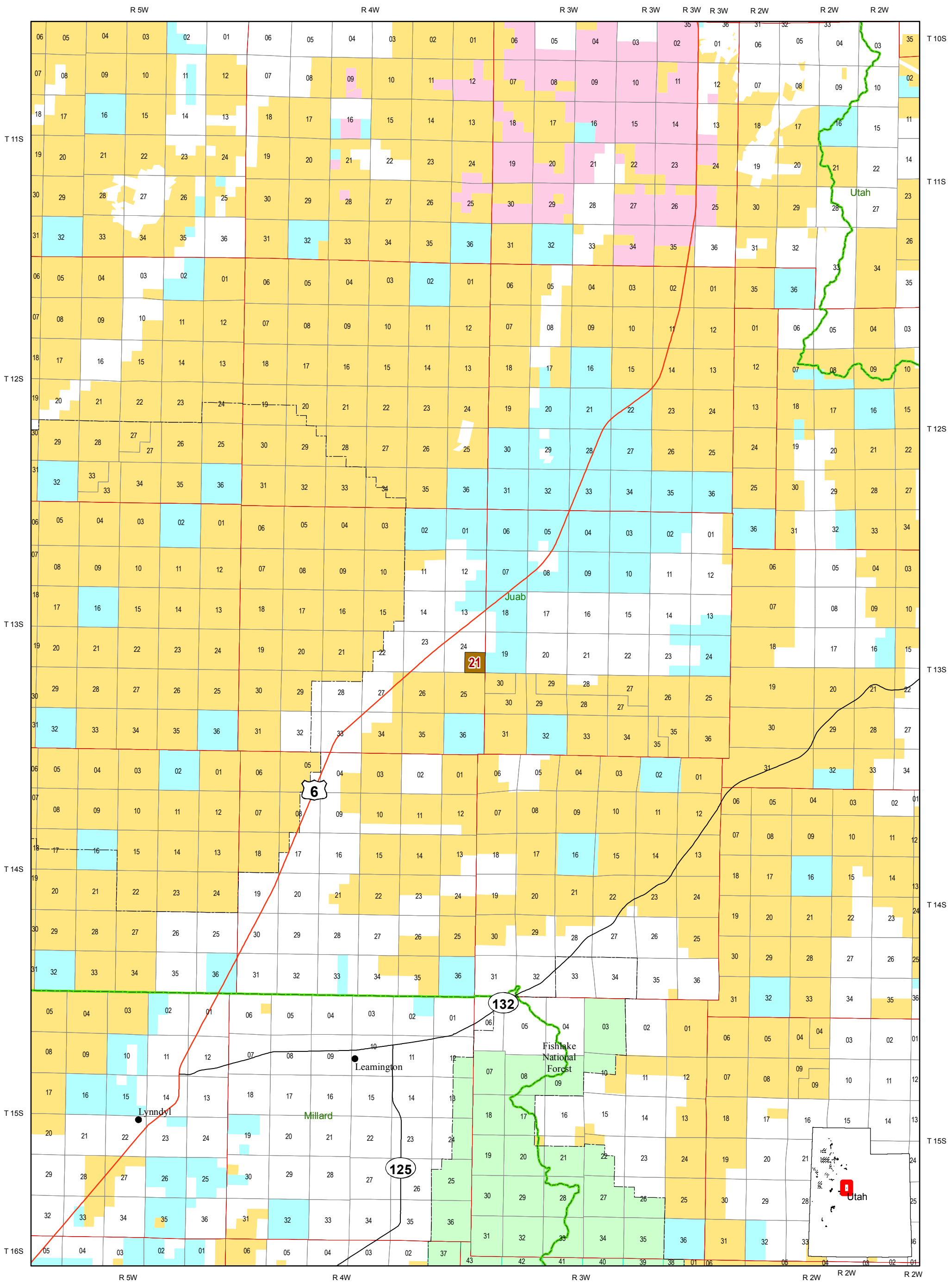


- |   |                                 |  |
|---|---------------------------------|--|
| BLM Lands Proposed to Transfer to SITLA                   | Bureau of Land Management (BLM) | State Parks and Recreation             |
| BLM Surface Lands Proposed to SITLA                       | Indian Reservation (IR)         | State Wildlife Reserve/Management Area |
| SITLA Mineral Lands Proposed to Transfer to BLM           | National Park Service (NPS)     | US Forest Service (USFS)               |
| SITLA Surface & Mineral Lands Proposed to Transfer to BLM | Private                         | USFS Wilderness Area                   |
|   | State                           |  |

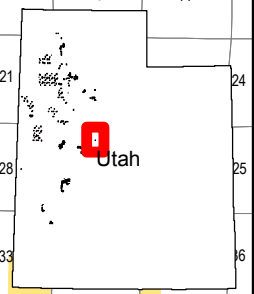
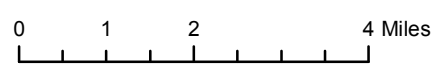





# UTTR / West Desert Land Exchange - Map 17 of 19



- |   |                                 |  |
|---|---------------------------------|--|
| BLM Lands Proposed to Transfer to SITLA                   | Bureau of Land Management (BLM) | State Parks and Recreation             |
| BLM Surface Lands Proposed to SITLA                       | Indian Reservation (IR)         | State Wildlife Reserve/Management Area |
| SITLA Mineral Lands Proposed to Transfer to BLM           | National Park Service (NPS)     | US Forest Service (USFS)               |
| SITLA Surface & Mineral Lands Proposed to Transfer to BLM | Private                         | USFS Wilderness Area                   |
|   | State                           |  |



# UTTR / West Desert Land Exchange - Map 18 of 19

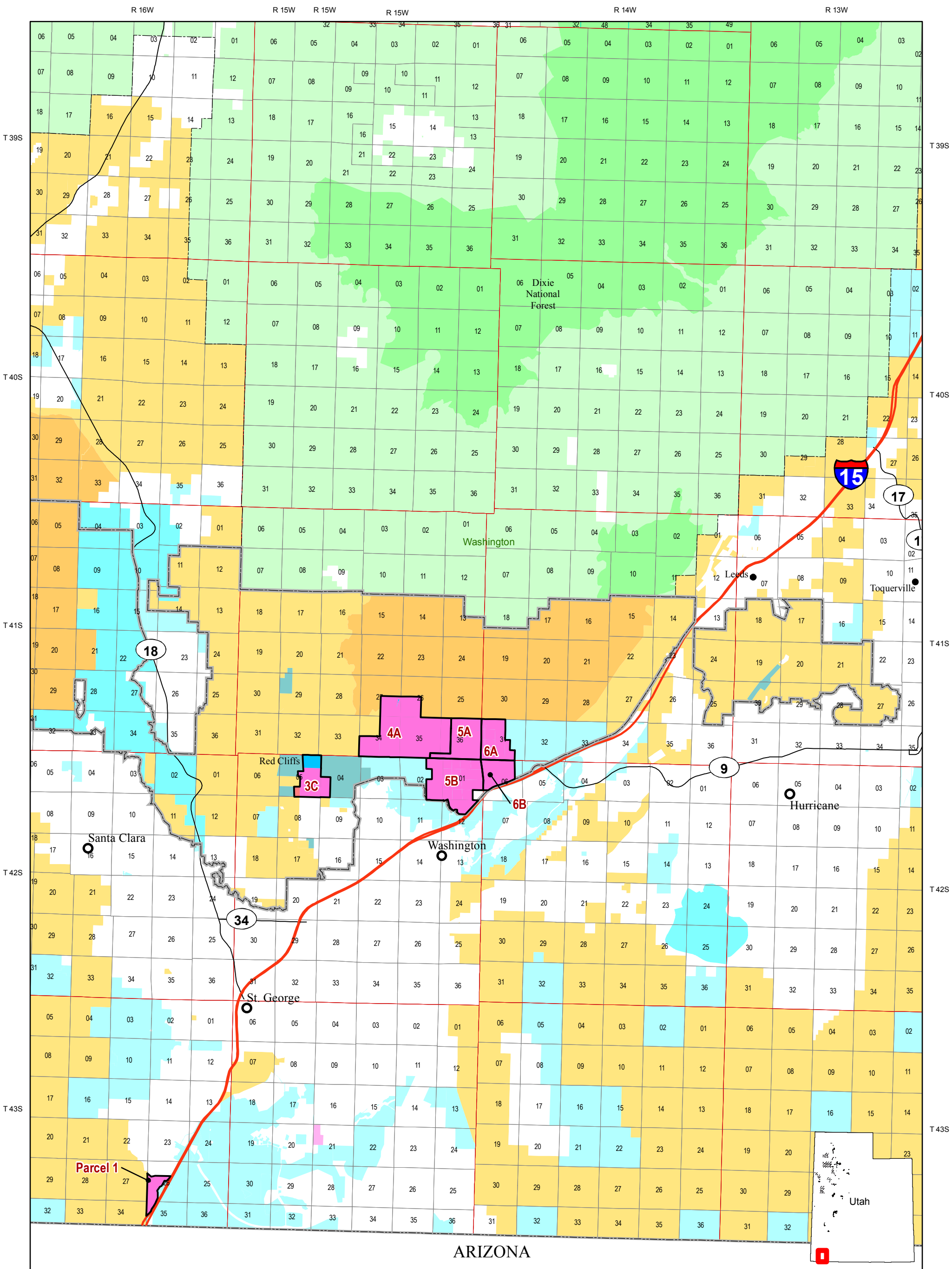


BLM Lands Proposed to Transfer to SITLA	Bureau of Land Management (BLM)	State Parks and Recreation
BLM Surface Lands Proposed to SITLA	Indian Reservation (IR)	State Wildlife Reserve/Management Area
SITLA Mineral Lands Proposed to Transfer to BLM	National Park Service (NPS)	US Forest Service (USFS)
SITLA Surface & Mineral Lands Proposed to Transfer to BLM	Private	USFS Wilderness Area
	State	

**NORTH**

0 1 2 4 Miles

# UTTR / West Desert Land Exchange - Map 19 of 19



ARIZONA

- |                                |                                 |  |
|--------------------------------|---------------------------------|--|
| Valuation Minerals Land        | Bureau of Land Management (BLM) | State Parks and Recreation             |
| Valuation Surface Land         | Indian Reservation (IR)         | State Wildlife Reserve/Management Area |
| Valuation Surface and Minerals | National Park Service (NPS)     | US Forest Service (USFS)               |
| Private                        | USFS Wilderness Area            |  |
| State                          |                                 |  |



0 1 2 4 Miles