





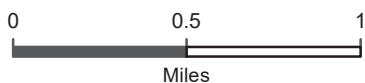


-  Woodcutting Area
-  Reference Point
-  Improved Route
-  Primitive Route

- Surface Ownership**
-  Bureau of Land Management (BLM)
  -  Private

**Route Information**  
 Go 7.1 miles north of Elberta UT on State HWY 68  
 Turn west onto Chimney Rock Pass Rd and go 8.7 miles  
 Continue west another 0.8 miles at the fork  
 Turn south onto primitive two-track and go 2.5 miles.



October 19, 2020

No warranty is made by the Bureau of Land Management as to the accuracy, reliability, or completeness of these data for individual use or aggregate use with other data.

