
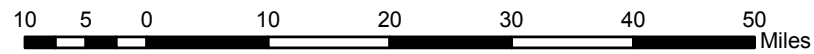
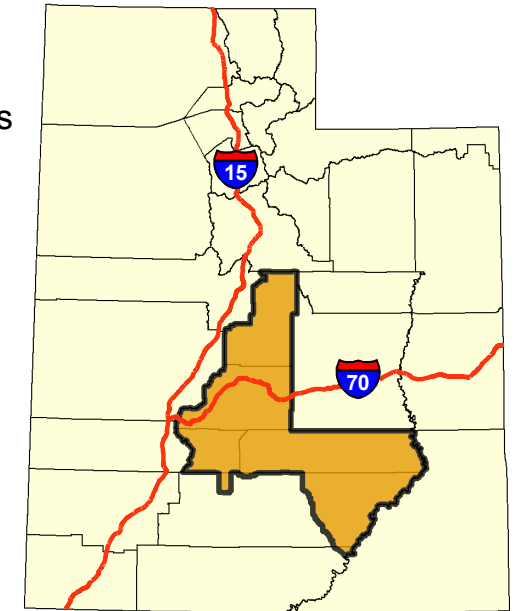


Route Designations

- Designated Routes
- Designated Routes with Seasonal Closures or Size/Width Restrictions
- Closed Routes
- Other

- Bureau of Land Management (BLM)
- US Forest Service (USFS)
- National Park Service (NPS)
- Indian Reservation (IR)
- Private
- State
- State, County, City; Wildlife, Park and Outdoor Recreation Areas

- Planning Area Boundary
- Streams
- County Boundary
- Wilderness Study Area



No warranty is made by the Bureau of Land Management as to the accuracy, reliability, or completeness of this data for individual use or aggregate use with other data.

Map 16 Route Designations Approved RMP