


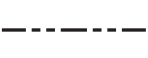

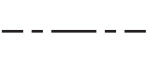











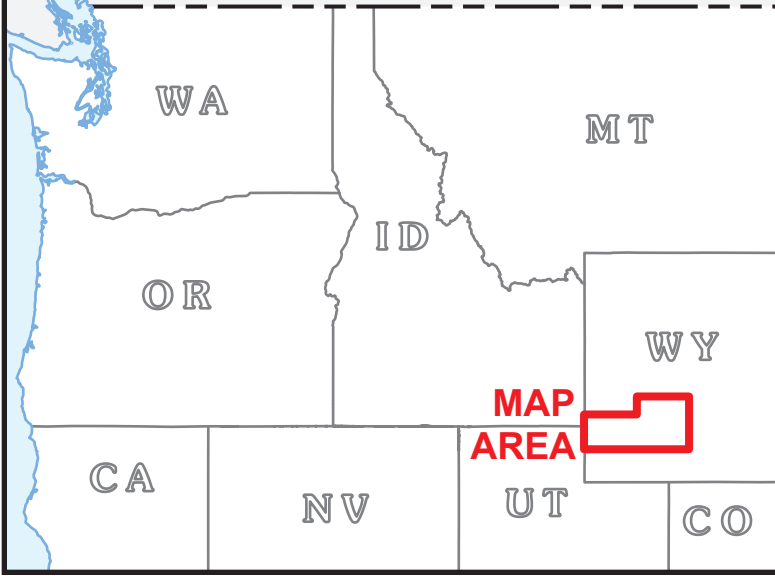
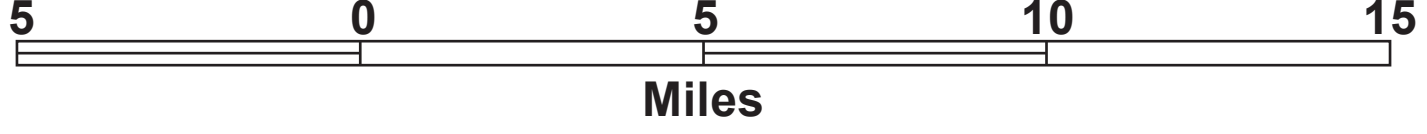

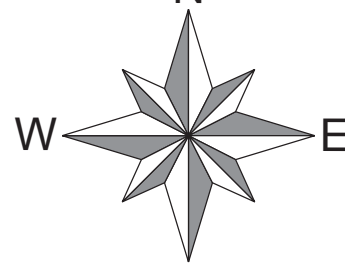


# Sagebrush Focal Area Amended Proposed Withdrawal High Mineral Potential Alternative

## State of Wyoming

- |   |  |
|---|--|
|  High Mineral Potential Exclusion | <b>Administered Land</b>   |
|  Proposed Withdrawal              |  Bureau of Land Management    |
|  State Boundary                   |  US Forest Service            |
|  County Boundary                  |  US Fish and Wildlife Service |
|  BLM District Boundary            |  National Park Service        |
|  National Forest Boundary         |  Other Federal Agency         |
|  Interstate Highway               |  State of Wyoming             |
|  US Highway                       |  Private or Other             |
|  State Highway                    |  |
|  Other Road                       |  |



No warranty is made by the Bureau of Land Management as to the accuracy, reliability, or completeness of these data for individual or aggregate use with other data. Original data were compiled from various sources. This information may not meet National Map Accuracy Standards. This product was developed through digital means and may be updated without notification. M15-11-01

