



Estrella, Jonathan &lt;jestrella@blm.gov&gt;

**Fwd: Nevada EOIs**

1 message

**Fennel, Marina** <mfennel@blm.gov>

Thu, Nov 17, 2016 at 2:25 PM

To: Jonathan Estrella &lt;jestrella@blm.gov&gt;, "Aldine (Dean) Reynolds" &lt;aldinereynolds@blm.gov&gt;, Natalie Aue &lt;naue@blm.gov&gt;

Hey guys,

Who is currently updating our EOI spreadsheet? Please update accordingly. Would you also please put these EOIs in Ely 2017 sale folder for the next sale lead. Let me know if you have any questions. Thanks!

Sincerely,

Marina Fennel  
Supervisory Land Law Examiner  
Branch of Mineral Resources (Fluids)  
Bureau of Land Management  
Nevada State Office  
1340 Financial Boulevard  
Reno, NV 89502  
Tel.:775-861-6684  
Fax:775-861-6710

----- Forwarded message -----

From: **David M Evans** <evansmike@me.com>  
Date: Thu, Nov 17, 2016 at 2:07 PM  
Subject: Nevada EOIs  
To: Marina Fennel <mfennel@blm.gov>

Marina

Attached please find four EOI files for the soonest available Federal lease sale. Each file has an Excel worksheet showing legals etc. for the EOI and a PDF of the township with the parcels identified. This may or may not be of help to you. I am aware of the new website for EOIs and will use it in the future.

These EOIs are at the request of David M. Evans.

Thanks

Mike

D. Michael Evans


evans oil, gas and geothermal properties  
cell/text 775.827.1613

16NV0015

---

**5 attachments**

 **T15N R53-54E.zip**  
1146K

 **T16N R53-54E.zip**  
1116K

 **T20N R56E.zip**  
634K

 **T21-23N R58E.zip**  
2419K

 **T22-23N R59E.zip**  
1252K

**EXPRESSION OF INTEREST  
FOR NEXT AVAILABLE FEDERAL OIL & GAS LEASE SALE**

PARCEL #	OLD LEASE #	TOWNSHIP	SEC	LEGAL	COUNTY	ACRES
1	N 83398	T15N R53E	1	LOTS 1-4, S1/2N1/2, S1/2 ALL	EUREKA/NYE	642.01
			2	LOTS 1-4, S1/2N1/2, S1/2 ALL		642.72
			TOTAL			1284.73
2	N 83399		3	LOTS 1-4, S1/2N1/2, S1/2 ALL		641.7
			4	LOTS 1-4, S1/2N1/2, S1/2 ALL		641.78
			5	LOTS 1-4, S1/2N1/2, S1/2 ALL		640.28
		TOTAL			1923.76	
3	N 83745		6	LOTS 1-7, S1/2NE, SENW, E1/2SW, SE ALL		616.54
			7	LOTS 1-4, E1/2W1/2, E1/2 ALL		617.18
			8	ALL		640
			18	LOTS 1-4, E1/2W1/2, E1/2 ALL		618.55
		TOTAL			2492.27	
4	N 87258		9	ALL		640
			10	ALL		640
			15	ALL		640
			16	ALL		640
		TOTAL			2560	
5	N 83401		11	ALL		640
			12	ALL		640
		TOTAL			1280	
6	N 83403		13	ALL		640

		14	ALL	640
		23	N1/2N1/2, SE, SENE, S1/2.	600
		24	ALL	640
		TOTAL		2520
7	N 89113	21	ALL	640
		22	ALL	640
		28	NE, W1/2NW, SENW, S1/2	600
		TOTAL		1880
8	N 83746	17	ALL	640
		19	ALL	640
		20	LOTS 1-4, E1/2W1/2, E1/2 ALL	623.94
		30	LOTS 1-4, E1/2W1/2, E1/2 ALL	618.78
		TOTAL		2522.72
9	N 86485	25	ALL	640
		26	ALL	640
		35	ALL	640
		36	ALL	640
		TOTAL		2560
10	N 89113	27	ALL	640
		33	ALL	640
		34	ALL	640
		TOTAL		1920
11	N 84808	29	ALL	640
		31	LOTS 1-4, E1/2W1/2, E1/2 ALL	619.38
		32	ALL	640
		TOTAL		1899.38

1	N 86003	T15N R54E	1	ALL	640
			2	ALL	640
			11	ALL	640
			12	ALL	640
2	N 83752		3	LOTS 3-4, S1/2NW, SW, E1/2 ALL	641.92
			4	LOTS 1-4, S1/2N1/2, S1/2 ALL	643.28
			10	ALL	640
3	N 89029		5	LOTS 1-4, S1/2N1/2, S1/2 ALL	642.58
			6	LOTS 1-7, S1/2NE, SENW, E1/2SW, SE ALL	620.41
			7	LOTS 1-4, E1/2W1/2, E1/2 ALL	616.38
4	N 84365		8	ALL	640
			9	ALL	640
			16	ALL	640
			17	ALL	640
5	N 86005		13	ALL	640
			14	ALL	640
			23	ALL	640
			24	ALL	640
6	N 84809		15		612
			20		640

		21		423
		22		638
			TOTAL	2313
7	N 86464	18	LOTS 1-4, E1/2W1/2, E1/2 ALL	616.8
		19	LOTS 1-4, E1/2W1/2, E1/2 ALL	617.78
		30	LOTS1-2, E1/2NW, NE, S1/2 ALL	613
		31	ALL	640
			TOTAL	2487.58
8	N 84810	28	ALL	640
		29	ALL	640
		32	ALL	640
		33	ALL	640
			TOTAL	2560
9	N 86004	26	ALL	640
		27	ALL	640
		34	ALL	640
		35	ALL	640
			TOTAL	2560
10	N 86004	25	ALL	640
		36	ALL	640
			TOTAL	1280

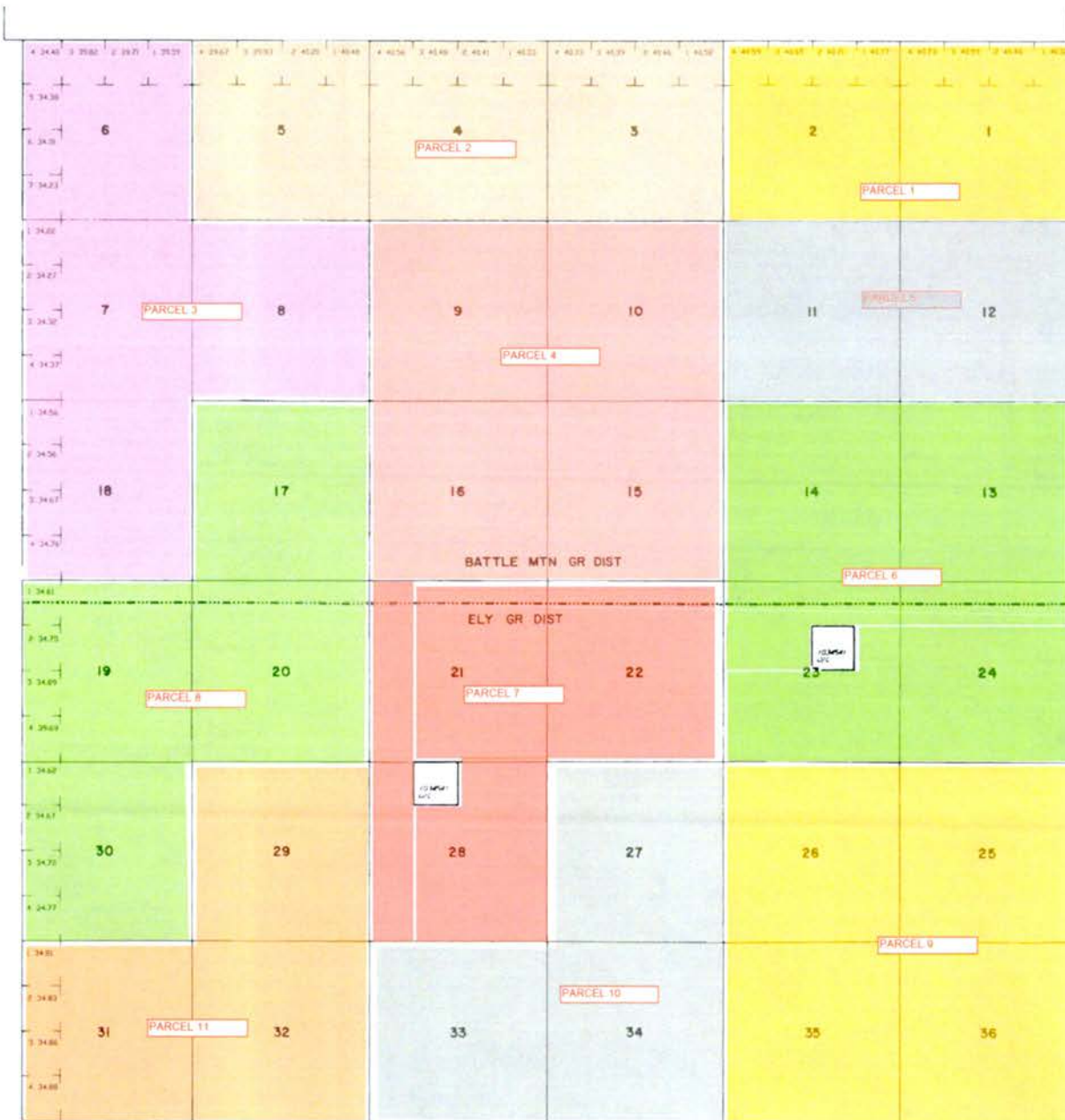
# TOWNSHIP 15 NORTH RANGE 53 EAST OF THE MOUNT DIABLO MERIDIAN, NEVADA

STATUS OF PUBLIC DOMAIN  
LAND AND MINERAL TITLES

## OG PLAT

INDEX TO SEGREGATED TRACTS			
RESURVEY	ORIGINAL SURVEY		
TRACT NO	T	R	SUBDIVISION

FOR ORDERS EFFECTING DISPOSAL OR USE OF  
UNIDENTIFIED LANDS WITHIN FOR CLASSIFICATION,  
MINERALS, WATER AND/OR OTHER PUBLIC PURPOSES,  
REFER TO INDEX OF MISCELLANEOUS DOCUMENTS.



**WARNING STATEMENT**  
This plat is the Bureau's Record of Title and should be used  
only as a graphic display of the recorded survey data. Re-  
surveys herein do not reflect title changes which may have been  
effected by lateral measurements of corners or other factors of nature.  
Refer to the plat(s) surveys for official survey information.

CURRENT TO	BY
7/30/10	MS
11/29/10	MS
12/10/10	MS
6/4/13	MS
2/24/15	MS
5/26/15	MS
7/9/15	DMG
9/1/15	MS
10/13/15	MS
4/7/16	SLL

T. 15 N  
R. 53 E  
# 2





**EXPRESSION OF INTEREST  
FOR NEXT AVAILABLE FEDERAL OIL & GAS LEASE SALE**

PARCEL #	OLD LEASE #	TOWNSHIP	SEC	LEGAL	COUNTY	ACRES
1	N 83404	T16N R53E	1	LOTS 1-4, S1/2N/2 S1/2 ALL	EUREKA	641.38
			2	LOTS 1-4, S1/2N/2 S1/2 ALL		642.78
			3	LOTS 1-4, S1/2N/2 S1/2 ALL		642.78
			TOTAL			1926.94
2	N 56953		4	LOTS 1-4, S1/2N/2 S1/2 ALL		641.38
			5	LOTS 1-4, S1/2N/2 S1/2 ALL		642.98
			6	LOTS 1-7 SENW, S1/2NE, E1/2SW, SE ALL		636.01
			TOTAL			1920.37
3	N 83749		7	LOTS 1-4, W1/2NE, E1/2NW, E1/2SW, SE		554.58
			16	ALL		640
			17	ALL		640
			18	LOTS 1-4, E1/2W1/2, E1/2 ALL		635.58
			TOTAL			2470.16
4	N 87159		13	ALL		640
			14	ALL		640
			23	ALL		640
			24	ALL		640
			TOTAL			2560
5	N 83407		15	ALL		640
			20	ALL		640
			21	ALL		640
			22	ALL		640
			TOTAL			

				TOTAL	2560
6	N 57925		19	LOTS 1-4, E1/2W1/2, E1/2 ALL	636.86
			28	ALL	640
			29	ALL	640
			30	LOTS 1-4, E1/2W1/2, E1/2 ALL	638.3
				TOTAL	2555.16
7	N 87280		25	ALL	640
			26	ALL	640
			35	ALL	640
			36	ALL	640
				TOTAL	2560
8	N 87280		27	ALL	640
			33	ALL	640
			34	ALL	640
				TOTAL	1920
9	N 83750		31	LOTS 1-4, E1/2W1/2, E1/2 ALL	639.62
			32	ALL	640
				TOTAL	1279.62
1	N 88626	T16N R54E	1	ALL	640
			2	LOTS 1-4, S1/2N/2 S1/2 ALL	644.48
			12	ALL	640
				TOTAL	1924.48
2	N 93294		3	LOTS 1-4, S1/2N/2 S1/2 ALL	643.58
			10	ALL	640
			11	ALL	640
				TOTAL	1923.58

3	N 83418	4	LOTS 1-4, S1/2N/2 S1/2 ALL	642.86
		5	LOTS 1-4, S1/2N/2 S1/2 ALL	642.5
		6	LOTS 1-6, S1/2NE, SENW, NESW, SW	559.76
		9	ALL	640
4	N 80846	8	ALL	640
		17	ALL	640
		18	LOTS 1-4, E1/2W1/2, E1/2 ALL	636.66
			TOTAL	1916.66
5	N 93294	13	ALL	640
		14	ALL	640
		23	ALL	640
		24	ALL	640
			TOTAL	2560
6	N 88627	15	ALL	640
		16	ALL	640
		21	ALL	640
		22	ALL	640
			TOTAL	2560
7	N 84811	19	LOTS 1-4, E1/2W1/2, E1/2 ALL	637
		20	ALL	640
		29	ALL	640
		30	LOTS 1-4, E1/2W1/2, E1/2 ALL	638.98
			TOTAL	2555.98
8	N 78620	25	ALL	640
		26	ALL	640

	35	ALL	640
	36	ALL	638
			<hr/>
		TOTAL	2558

9	N 89036	27	ALL	640
		28	ALL	640
		33	ALL	640
		34	ALL	640
				<hr/>
		TOTAL	2560	

10	N 60444	31	LOTS 1-4, E1/2W1/2, E1/2 ALL	640.57
		32	ALL	640
				<hr/>
		TOTAL	1280.57	





**EXPRESSION OF INTEREST  
FOR NEXT AVAILABLE FEDERAL OIL & GAS LEASE SALE**

PARCEL #	OLD LEASE #	TOWNSHIP	SEC	LEGAL	COUNTY	ACRES
1	N 90276	T20N R56E	1	LOTS 1-4, S1/2N1/2, S1/2 ALL	WHITE PINE	641.41
			2	LOTS 1-4, S1/2N1/2, S1/2 ALL		641.12
			3	LOTS 3-4 S1/2NW, S1/2		478.75
			10	ALL		640
			TOTAL			
2	N 87160		4	LOTS 3-4 S1/2NW, SW		320.11
			5	LOTS 1-4, S1/2N1/2, S1/2 ALL		640.88
			6	LOTS 1-7 SENW, E/2SW, S1/2NE ALL		616.26
			7	LOTS 1-4 E1/2W1/2, E1/2 ALL		615.6
TOTAL					2192.85	
3	N 88631		11	ALL		640
			13	ALL		640
			14	ALL		640
TOTAL					1920	
4	N 88632		8	ALL		640
			9	ALL		640
			16	ALL		640
			17	ALL		640
TOTAL					2560	
5	N 90276		21	ALL		640
			22	S1/2		320
			23	N1/2, N1/2SW, E1/2SW, SE		600

		24	ALL	640
			TOTAL	2200
6	N 85604	18	LOTS 1-4 E1/2W1/2, E1/2 ALL	616.56
		19	LOTS 1-4 E1/2W1/2, E1/2 ALL	617.6
		<u>20</u>	<u>ALL</u>	<u>640</u>
			TOTAL	1874.16
7	N 83434	27	ALL	640
		28	ALL	640
		33	ALL	640
		34	ALL	640
			TOTAL	2560
8	N 88633	29	ALL	640
		30	LOTS 1-4 E1/2W1/2, E1/2 ALL	618.88
		31	LOTS 1-4 E1/2W1/2, E1/2 ALL	619.73
		32	ALL	640
			TOTAL	2518.61





**EXPRESSION OF INTEREST  
FOR NEXT AVAILABLE FEDERAL OIL & GAS LEASE SALE**

PARCEL #	OLD LEASE #	TOWNSHIP	SEC	LEGAL	COUNTY	ACRES
1	N 78114	T21N R58E	5	LOTS 1-4, S1/2N1/2, S1/2 ALL	WHITE PINE	642.92
			8	ALL		640
			17	ALL		640
			TOTAL ACRES			1922.92
2	N 78114		18	LOTS 1-4, E1/2W1/2, E1/2 ALL		637.68
			TOTAL ACRES			637.68
3	N 78144		16	ALL		640
			19	LOTS 1-4, E1/2W1/2, E1/2 ALL		637.82
			20	ALL		640
			21	ALL		640
TOTAL ACRES			2557.82			
4	N 78114		15	ALL		640
			22	ALL		640
			27	ALL		640
			28	ALL		640
TOTAL ACRES			2560			
5	N 58791		33	ALL		640
			34	ALL		640

			35	S1/2N1/2, S1/2	480
			36	S1/2NW, SW1/4	240
			TOTAL ACRES		2000
1	N 75288	T22N R58E	1	LOTS 1-4, S1/2N1/2, S1/2 ALL	639.68
			2	LOTS 1-4, S1/2N1/2, S1/2 ALL	639.04
			3	LOTS 1-4, S1/2N1/2, S1/2 ALL	638.4
			4	LOTS 1-4, S1/2N1/2, S1/2 ALL	638.69
			TOTAL ACRES		2555.81
2	N 87277		6	LOTS 1-7, S1/2NE, SENW, E1/2SW, SE ALL	624.68
			7	LOTS 1-4, E1/2W1/2, E1/2 ALL	626.72
			18	LOTS 1-4, E1/2W1/2, E1/2 ALL	628.3
			19	LOTS 1-4, E1/2W1/2, E1/2 ALL	628.28
			TOTAL ACRES		2507.98
3	N 75288		29	ALL	640
			30	LOTS 1-4, E1/2W1/2, E1/2 ALL	631.4
			31	LOTS 1-4, E1/2W1/2, E1/2 ALL	632.72
			TOTAL ACRES		1904.12
1	N 79797	T23N R58E	1	LOTS 1-4, S1/2N1/2, S1/2 ALL	639.76
			2	LOTS 1-4, S1/2N1/2, S1/2 ALL	638.96
			11	ALL	640
			12	ALL	640
			TOTAL ACRES		2558.72
2	N 75247		13	ALL	640
			14	ALL	640
			23	ALL	640
			24	ALL	640
			TOTAL ACRES		2560

3	N 75247	15	ALL	640
		16	ALL	640
		21	ALL	640
		22	ALL	640
			TOTAL ACRES	2560
4	N 78106	25	N1/2, N1/2S1/2, S1/2SE, SESW	600
		26	ALL	640
		35	ALL	640
		36	E1/2, E1/2NW, SWSW, E1/2SW	520
			TOTAL ACRES	2400
5	N 75247	27	ALL	640
		28	ALL	640
		34	ALL	640
			TOTAL ACRES	1920
6	N 75247	32	LOTS 1-16 ALL	651.14
		33	LOTS 1-8 E1/2 ALL	659.14
			TOTAL ACRES	1310.28
7	N 79092	29	LOTS 1-16 ALL	702.96
		30	LOTS 5-20 ALL	854.1
		31	LOTS 5-20 ALL	678.4
			TOTAL ACRES	2235.46







**EXPRESSION OF INTEREST  
FOR NEXT AVAILABLE FEDERAL OIL & GAS LEASE SALE**

PARCEL #	OLD LEASE #	TOWNSHIP	SEC	LEGAL	COUNTY	ACRES
1	N 90199	T22N R59E	31	LOTS 1-4, E1/2W1/2,E1/2 ALL	WHITE PINE	636.68
			32	ALL		640
			33	ALL		640
			TOTAL			1916.68
1		T23N R59E	3	LOTS 1-4, S1/2N1/2, S1/2 ALL		640.07
			9	ALL		640
			10	N1/2, SW, W1/2SE, NESE.		600
			15	W1/2NE, NW.		240
TOTAL			2120.07			
2			4	LOTS 1-4, S1/2N1/2, S1/2 ALL		641.16
			5	LOTS 1-4, S1/2N1/2, S1/2 ALL		640.41
			6	<u>LOTS 1-7, S1/2NE, SENW, E1/2SW, SE ALL</u>		<u>624.24</u>
TOTAL			1905.81			
3			18	LOTS 1-4, E1/2W1/2,E1/2 ALL		627.08
			19	LOTS 1-4, E1/2W1/2,E1/2 ALL		627.88
TOTAL			1254.96			









Estrella, Jonathan &lt;jestrella@blm.gov&gt;

## Expressions of Interest

1 message

**David M Evans** <evansmike@mac.com>  
To: Jonathan Estrella <jestrella@blm.gov>  
Cc: Roy Barton <LVOilDude@aol.com>

Tue, Jan 10, 2017 at 4:56 PM

Jonathan

I attempted to work with the new system for EOIs but found it very difficult to work with, so I went back to the old method.

Attached are 9 Excel files (one for each township) with EOI described. Also attached are 9 PDF files showing the configuration of the parcels.

Please acknowledge receipt of this email.

Thanks

Mike

D. Michael Evans

evans oil, gas and geothermal properties  
cell/text 775.827.1613

### 12 attachments

 **T15N R60E.xlsx**  
26K

 **T16N R59E.xlsx**  
27K

 **T16N R60E.xlsx**  
28K


 **T17N R59E.xlsx**  
26K

 **T17N R60E.xlsx**  
28K

**T18N R60E.xlsx**

17N V0002

 28K

 **T15N R60E.pdf**  
64K

 **T16N R59E.pdf**  
105K

 **T17N R60E.pdf**  
105K

 **T16N R60E.pdf**  
69K

 **T17N R59E.pdf**  
87K

 **T18N R60E.pdf**  
116K

EXPRESSION OF INTEREST

FOR NEXT AVAILABLE FEDERAL OIL & GAS LEASE SALE

PARCEL #	OLD LEASE #	TOWNSHIP	SEC	LEGAL	COUNTY	ACRES
					WHITE PINE	
1	N 82094	T15N R60E	1	ALL		714
			2	ALL		712
			3	ALL		710
				TOTAL		2136
2	N 82093		11	ALL		640
			12	ALL		640
			13	ALL		640
			14	ALL		640
				TOTAL		2560
3	N 82093		10	ALL		640
			15	ALL		640
			22	ALL		640
				TOTAL		1920
4	N 82088		16	ALL		640
			17	ALL		640
			20	ALL		640
			21	ALL		640

				TOTAL	2560
5	N 82551	23	ALL		640
		24	ALL		640
		25	ALL		640
		26	ALL		640
				TOTAL	2560
6	N 88208	19	ALL		640
		28	ALL		640
		29	ALL		640
		30	ALL		584
				TOTAL	2504
7	N 82511	35	ALL		640
		36	ALL		640
				TOTAL	1280
8	N 82551	27	ALL		640
		33	ALL		640
		34	ALL		640
				TOTAL	1920

EXPRESSION OF INTEREST

FOR NEXT AVAILABLE FEDERAL OIL & GAS LEASE SALE

PARCEL #	OLD LEASE #	TOWNSHIP	SEC	LEGAL	COUNTY	ACRES
1	N 93670	T16N R59E	1	LOTS 1-4, S1/2N1/2. S1/2 ALL.	WHITE PINE	640.4
			2	LOTS 1-4, S1/2N1/2. S1/2 ALL.		640.68
			12	ALL		640
			TOTAL			1921.08
2	N 93670		11	ALL		640
			13	ALL		640
			14	ALL		640
			TOTAL			1920
3	N 81745		23	ALL		640
			24	ALL		640
			25	ALL		640
			26	ALL		640
TOTAL			2560			
4	N 81745		35	ALL		640
			36	ALL		640
			TOTAL			1280

EXPRESSION OF INTEREST FOR NEXT AVAILABLE FEDERAL OIL & GAS LEASE SALE						
PARCEL #	OLD LEASE #	TOWNSHIP	SEC	LEGAL	COUNTY	ACRES
1	N 93670	T16N R60E	1	LOTS 1-11, SWNE, S1/2NW, SW, W1/2SE ALL.	WHITE PINE	711.44
			2	LOTS 1-8, S1/2N1/2, S1/2 ALL.		690.93
			3	LOTS 1-8, S1/2N1/2, S1/2 ALL.		693.52
				TOTAL		2095.89
2	N 81746		4	LOTS 1-8, S1/2N1/2, S1/2 ALL.		659.44
			5	LOTS 1-8, S1/2N1/2, S1/2 ALL.		687.59
			6	LOTS 1-15, S1/2NE. SENW, E1/2SW, SE ALL,		730.55
				TOTAL		2077.58
3	N 93670		10	ALL		640
			11	ALL		640
			12	LOTS 1-4, W1/2E1/2, E1/2 ALL.		658.08
				TOTAL		1938.08
4	N 81338		7	LOTS 1-8, E1/2W1/2, E1/2 ALL		683.59
			8	ALL		640
			9	ALL		640
				TOTAL		1963.59



5	N 79238	13	LOTS 1-4, W1/2E1/2, E1/2 ALL.	654.02
		14	ALL	640
		15	ALL	640
			TOTAL	1934.02
6	N 81746	16	ALL	640
		17	ALL	640
		18	LOTS 1-8, E1/2W1/2, E1/2.ALL	688.28
			TOTAL	1968.28
7	N 82109	22	ALL	640
		23	ALL	640
		24	LOTS 1-4, W1/2E1/2, E1/2 ALL.	650.12
			TOTAL	1930.12
8	N 81338	19	LOTS 1-8, E1/2W1/2, E1/2.ALL	692.92
		20	ALL	640
		21	ALL	640
			TOTAL	1972.92
9	N 80109	25	LOTS 1-4, W1/2E1/2, E1/2 ALL.	646.56
		26	ALL	640
		27	ALL	640

			TOTAL	1926.56
10	N 81746	28	ALL	640
		29	ALL	640
		30	LOTS 1-8, E1/2W1/2, E1/2.ALL	697.61
			TOTAL	1977.61
11	N 82109	34	ALL	640
		35	ALL	640
		36	LOTS 1-4, W1/2E1/2, E1/2 ALL.	642.48
			TOTAL	1922.48
12	N 81746	31	LOTS 1-8, E1/2W1/2, E1/2.ALL	700.36
		32	ALL	640
		33	ALL	640
			TOTAL	1980.36

EXPRESSION OF INTEREST

FOR NEXT AVAILABLE FEDERAL OIL & GAS LEASE SALE

PARCEL #	OLD LEASE #	TOWNSHIP	SEC	LEGAL	COUNTY	ACRES
					WHITE PINE	
1	N 75181	T17N R59E	1	LOTS 1-4, S1/2N1/2, S1/2, ALL		639.36
			12	S1/2		320
				TOTAL		959.36
2	N 75161		13	ALL		640
			24	ALL		640
			25	ALL		640
			36	ALL		640
				TOTAL		2560

EXPRESSION OF INTEREST

FOR NEXT AVAILABLE FEDERAL OIL & GAS LEASE SALE

PARCEL #	OLD LEASE #	TOWNSHIP	SEC	LEGAL	COUNTY	ACRES
		T17N R60E			WHITE PINE	
1	N 82222		1	LOTS 1-4, S1/2N1/2, S1/2 ALL		535.76
			2	LOTS 1-4, S1/2N1/2, S1/2 ALL		536
			11	ALL		640
			12	ALL		640
				TOTAL		2351.76
2	N 82140		3	LOTS 1-4, S1/2N1/2, S1/2 ALL		536.16
			4	LOTS 1-4, S1/2N1/2, S1/2 ALL		535.43
			9	ALL		640
			10	ALL		640
				TOTAL		2351.59
3	N 92807		5	LOTS 1-4, ALL		535.52
			6	LOTS 1-11, S1/2NE, SENW, E1/2SW, SE ALL		565.15
			7	LOTS 1-8, E1/2 W1/2, E1/2 ALL		678.59
			8	ALL		640
				TOTAL		2419.26
4	N 92807		13	ALL		640
			14	ALL		640

		24	ALL	640
		25	ALL	640
				2560
			TOTAL	
5	N 82142	15	ALL	640
		16	ALL	640
		21	ALL	640
		22	ALL	640
			TOTAL	2560
6	N 93672	17	ALL	640
		18	LOTS 1-8, E1/2 W1/2, E1/2 ALL	683.17
		20	ALL	640
			TOTAL	1963.17
7	N 93672	25		640
		26		640
		35		640
		36		640
			TOTAL	2560
8	N 93672	27	ALL	640
		28	ALL	640
		33	ALL	640
		34	ALL	640

				TOTAL	2560
9 N 82143		19	LOTS 1-8, E1/2 W1/2, E1/2 ALL		688
		29	ALL		640
		30	LOTS 1-8, E1/2 W1/2, E1/2 ALL		692.84
			TOTAL		2020.84
10 N 82143		31	LOTS 1-8, E1/2 W1/2, E1/2 ALL		698.76
		32	ALL		640
			TOTAL		1338.76

EXPRESSION OF INTEREST

FOR NEXT AVAILABLE FEDERAL OIL & GAS LEASE SALE

PARCEL #	OLD LEASE #	TOWNSHIP	SEC	LEGAL	COUNTY	ACRES
		T18N R60E			WHITE PINE	
1	N 82113		1	LOTS 1-8, S1/2N1/2, S1/2 ALL		741.64
			2	LOTS 1-8, S1/2N1/2, S1/2 ALL		740.04
			3	LOTS 1-8, S1/2N1/2, S1/2 ALL		738.97
				TOTAL		2220.65
2	N 82114		4	LOTS 1-8, S1/2N1/2, S1/2 ALL		738.8
			5	LOTS 1-8, S1/2N1/2, S1/2 ALL		739
			6	LOTS 1-11, S1/2NE, SENW, E/2SW, SE ALL		666.62
				TOTAL		2144.42
3	N 82117		11	ALL		640
			12	ALL		640
			13	ALL		640
			14	ALL		640
				TOTAL		2560
4	N 82116		9	ALL		640
			10	ALL		640
			15	ALL		640
			16	ALL		640

			TOTAL	2560
5	N 82117	7	LOTS 1-4, E1/2W1/2, E1/2 ALL	580.36
		8		640
		17		640
		18	LOTS 1-4, E1/2W1/2, E1/2 ALL	584.72
			TOTAL	2445.08
6	N 82120	23	ALL	640
		24	ALL	640
		25	ALL	640
		26	ALL	640
			TOTAL	2560
7	N 82119	21	ALL	640
		22	ALL	640
		37	ALL	640
		28	ALL	640
			TOTAL	2560
8	N 82118	19	LOTS 1-4, E1/2W1/2, E1/2 ALL	589.24
		20	ALL	640
		29	ALL	640
		30	LOTS 1-4, E1/2W1/2, E1/2 ALL	593.68



			TOTAL	2462.92
9 N 82112		34	ALL	640
		35	ALL	640
		36	ALL	640
			TOTAL	1920
10 N 82121		31	ALL	589.16
		32	ALL	640
		33	ALL	640
			TOTAL	1869.16













January 27, 2017

BUREAU OF LAND MANAGEMENT  
Nevada State Office  
Attention: Patricia LaFramboise  
Chief, Branch of Minerals Adjudication  
1340 Financial Boulevard  
Reno, Nevada 89502-7147

MORRIS E. POLLOCK  
1708 Post Oak Court  
Denton, Texas 76209  
(940) 218 3217

RE: EOI submittal for Oil and Gas Lease Sale

Dear Mrs. LaFramboise,

This is to request an EOI of the north one half (N/2) of section 28, T7N-R56E in Nye County, Nevada. The parcel contains 320 acres more/or less and I would like for it to be submitted as soon as possible. Thank you in advance for your attention to this matter.

Sincerely,

  
Morris E. Pollock

Morrispollock3155@outlook.com

RECEIVED

JAN 31 2017

BLM NVSO IAC

17NV0003





Estrella, Jonathan <jestrella@blm.gov>

**FW: Ely Nominations March 2017 EOI's final sent to BLM 170316.xlsx**

1 message

**Rick Bailey** <rick@nevadaleasingservices.com>

Thu, Mar 16, 2017 at 10:05 PM

To: "Fennel, Marina" <mfennel@blm.gov>, jbonnett@blm.gov, "Estrella, Jonathan" <jestrella@blm.gov>

Here are the EOI's for the Ely sale in December 2017. It is scheduled to be in your office March 17, 2017. I am sending them in excel if you would like to transfer them for adjudication . thank you for your time on this and if you have any questions please e-mail me of call me on this matter.

Best Regards,

Rick Bailey

702-683-0202

Nevada Leasing Services

Email - [Rick@nevadaleasingservices.com](mailto:Rick@nevadaleasingservices.com)



Ely Nomnations March 2017 EOI's final sent to BLM 170316.xlsx

278K

17NV0004

Priority	Serial	Township	Range	Section	Description	County	Total Acres	EF Date
1	47162	T18N	R54E	1	S2, S2NW, SWNE, Lots 3-4	White Pine	518.97	Nom. 2017
1	78842	T18N	R54E	2	SW, W2SE, S2NW, SWNE, Lots 1-7	White Pine	603.24	Nom. 2017
1	78842	T18N	R54E	3	S2, S2N2, Lots 1-4	White Pine	611.56	Nom. 2017
1	78842	T18N	R54E	4	SE, S2NE, Lots 1-2	White Pine	338.84	Nom. 2017
1	78842	T18N	R54E	9,10	ALL	White Pine	1280	Nom. 2017
1	78842	T18N	R54E	11,14	W2, W2E2, Lots 1-4	White Pine	1264.68	Nom. 2017
1	47162	T18N	R54E	12	ALL	White Pine	640	Nom. 2017
1	78842	T18N	R54E	15,16,21,22	ALL	White Pine	2560	Nom. 2017
1	47162	T18N	R54E	13,24,25,36	ALL	White Pine	2560	Nom. 2017
1	78842	T18N	R54E	23	W2, W2E2, Lots 1-4	White Pine	632.36	Nom. 2017
1	78839	T18N	R54E	26	W2E2, N2NW, SWNW, Lots 1-9	White Pine	594.28	Nom. 2017
1	78839	T18N	R54E	27,28	ALL	White Pine	1280	Nom. 2017
1	78839	T18N	R54E	33	N2, N2S2, Lots 1-4	White Pine	619.04	Nom. 2017
1	78839	T18N	R54E	34	N2, N2S2, Lots 1-4	White Pine	627.56	Nom. 2017
1	78839	T18N	R54E	35	W2NW, W2NE, N2SW, NWSE Lots 1-9	White Pine	623.82	Nom. 2017
1	78839	T18N	R54E	36	ALL	White Pine	640	Nom. 2017
1	55911	T18N	R55E	5	N2, S2N2, Lots 1-4	White Pine	637.6	Nom. 2017
1	49157	T18N	R55E	6	E2SE, S2NE, SESW, Lots 1-7	White Pine	463.58	Nom. 2017
1	78840	T18N	R55E	7	SE, S2NE, E2NW, SENW, Lots 1-4	White Pine	507.98	Nom. 2017
1	78840	T18N	R55E	8,	E2, SW	White Pine	480	Nom. 2017
1	78840	T18N	R55E	17	ALL	White Pine	640	Nom. 2017
1	78840	T18N	R55E	18,19	E2, E2W2, Lots 1-4	White Pine	1257.3	Nom. 2017
1	81083	T18N	R55E	30,31	E2, E2W2, Lots 1-4	White Pine	1258.76	Nom. 2017
1	79193	T19N	R54E	12	E2	White Pine	320	Nom. 2017
1	79194	T19N	R54E	13	E2, S2SW	White Pine	400	Nom. 2017
1	79194	T19N	R54E	14	S2SE	White Pine	80	Nom. 2017
1	79194	T19N	R54E	23	ALL	White Pine	640	Nom. 2017
1	79194	T19N	R54E	24	ALL	White Pine	640	Nom. 2017
1	79195	T19N	R54E	25	ALL	White Pine	640	Nom. 2017
1	79195	T19N	R54E	26	ALL	White Pine	640	Nom. 2017
1	79195	T19N	R54E	35	ALL	White Pine	640	Nom. 2017
1	79195	T19N	R54E	36	N2, W2SW, N2SE	White Pine	480	Nom. 2017
1	78841	T19N	R55E	4	Lots 1-12	White Pine	484.3	Nom. 2017

1	78697 T19N	R55E	5	S2N2, SW, W2SE, NESE, 1-5	White Pine	626.39 Nom. 2017
1	79676 T19N	R55E	6	SE, S2NE, E2SW, Lots 1-2	White Pine	393.36 Nom. 2017
1	79676 T19N	R55E	7,18,19	E2, E2W2, Lots 1-4	White Pine	1943.48 Nom. 2017
1	78841 T19N	R55E	8	W2, S2SE, NWSE, Lots 2-6	White Pine	606.02 Nom. 2017
1	78841 T19N	R55E	9	S2, NW, E2NW	White Pine	560 Nom. 2017
1	47162 T19N	R55E	10	ALL	White Pine	640 Nom. 2017
1	78697 T19N	R55E	16	E2- Private, E2W2, Lots 1-4	White Pine	599.34 Nom. 2017
1	47162 T19N	R55E	17	ALL	White Pine	640 Nom. 2017
1	47162 T19N	R55E	20	ALL	White Pine	640 Nom. 2017
1	78697 T19N	R55E	21	E2, N2NW, Lots 1-6	White Pine	232.48 Nom. 2017
1	78838 T19N	R55E	28	ALL	White Pine	640 Nom. 2017
1	78698 T19N	R55E	29	S2, Lots 1-8	White Pine	651.63 Nom. 2017
1	78698 T19N	R55E	30	NE, E2NW, N2SE, NESW, Lots 1-7	White Pine	626.67 Nom. 2017
1	78838 T19N	R55E	31	SE, E2SW, S2NE, N2NE, NENW, SENW, Lo	White Pine	582.58 Nom. 2017
1	78838 T19N	R55E	32	S2, NE, E2NW	White Pine	560 Nom. 2017
1	78838 T19N	R55E	33	ALL	White Pine	640 Nom. 2017
1	79181 T20N	R55E	3	SW	White Pine	160 Nom. 2017
1	78832 T20N	R55E	4	ALL	White Pine	647 Nom. 2017
1	78832 T20N	R55E	5	ALL	White Pine	657 Nom. 2017
1	78832 T20N	R55E	6,7,18,19	ALL	White Pine	2465 Nom. 2017
1	78832 T20N	R55E	8,17,20,29	ALL	White Pine	2560 Nom. 2017
1	79182 T20N	R55E	9,16	ALL	White Pine	1333 Nom. 2017
1	79182 T20N	R55E	10	S2, S2N2, N2NW	White Pine	560 Nom. 2017
1	79182 T20N	R55E	15	NW, SE, N2NE, S2SW, SWNE Lots 1-2	White Pine	597.11 Nom. 2017
1	79184 T20N	R55E	21,28	ALL	White Pine	1321 Nom. 2017
1	79184 T20N	R55E	22	N2N2, S2SW, W2SE, S2NE, SWSE Lots 1-4	White Pine	602.93 Nom. 2017
1	79184 T20N	R55E	27	SE, W2NE, S2NW, N2SW, Lots 1-4	White Pine	563.93 Nom. 2017
1	79183 T20N	R55E	30	ALL	White Pine	609 Nom. 2017
1	79183 T20N	R55E	31,32	ALL	White Pine	1246 Nom. 2017
1	79185 T20N	R55E	33	ALL	White Pine	650 Nom. 2017
1	79185 T20N	R55E	34	W2, W2SE, SWNE	White Pine	440 Nom. 2017
1	79152 T21N	R55E	3	S2, S2N2, Lots 1-4	White Pine	637.12 Nom. 2017
1	79152 T21N	R55E	4	SE, S2NE, E2SW, SENW, Lots 1-7	White Pine	643.6 Nom. 2017
1	90628 T21N	R55E	5	SW, S2NW, W2SE, SWNE, Lots 1-7	White Pine	651.28 Nom. 2017

1	79154 T21N	R55E	6,7	ALL AREA IN Ely district	White Pine	679.4 Nom. 2017
1	79153 T21N	R55E	18,19	ALL AREA IN Ely district	White Pine	812.9 Nom. 2017
1	79178 T21N	R55E	30,31	ALL AREA IN Ely district	White Pine	634.7 Nom. 2017
1	79154 T21N	R55E	8	W2, W2E2, Lots 1-4	White Pine	645.44 Nom. 2017
1	79152 T21N	R55E	9	W2, N2NE	White Pine	480 Nom. 2017
1	79152 T21N	R55E	10	N2, E2SW, NESE	White Pine	440 Nom. 2017
1	90760 T21N	R55E	15	ALL	White Pine	640 Nom. 2017
1	79151 T21N	R55E	16	ALL	White Pine	640 Nom. 2017
1	90629 T21N	R55E	17	W2, W2E2, Lots 1-4	White Pine	643.11 Nom. 2017
1	90629 T21N	R55E	20	S2, S2N2, Lots 1-4	White Pine	637.44 Nom. 2017
1	90629 T21N	R55E	29,32	ALL	White Pine	1280 Nom. 2017
1	79151 T21N	R55E	21	ALL	White Pine	640 Nom. 2017
1	79180 T21N	R55E	22	E2, SW, SWNW	White Pine	440 Nom. 2017
1	79180 T21N	R55E	27	E2, NW, E2SW	White Pine	560 Nom. 2017
1	79151 T21N	R55E	28	ALL	White Pine	640 Nom. 2017
1	79151 T21N	R55E	33	NW, W2NE, W2SW	White Pine	320 Nom. 2017
1	79180 T21N	R55E	34	E2, NENW	White Pine	360 Nom. 2017
1	47162 T22N	R55E	2	W2SW, S2NW, SWNE, Lots 1-4	White Pine	324 Nom. 2017
1	79160 T22N	R55E	3	SW, W2SE, S2NW, SWNE, Lots 1-7	White Pine	638.4 Nom. 2017
1	79160 T22N	R55E	4	S2, S2N2, Lots 1-4	White Pine	634.94 Nom. 2017
1	79161 T22N	R55E	8	ALL	White Pine	640 Nom. 2017
1	79160 T22N	R55E	9	ALL	White Pine	640 Nom. 2017
1	79160 T22N	R55E	10	E2W2, W2E2, E2SE, Lots 1-6	White Pine	642.22 Nom. 2017
1	79158 T22N	R55E	11	W2NW	White Pine	80 Nom. 2017
1	79157 T22N	R55E	15	E2, W2W2, Lots 1-4	White Pine	643.36 Nom. 2017
1	79157 T22N	R55E	16	ALL	White Pine	640 Nom. 2017
1	79159 T22N	R55E	17,20	ALL	White Pine	1280 Nom. 2017
1	79157 T22N	R55E	21	ALL	White Pine	640 Nom. 2017
1	76790 T22N	R55E	22	E2, W2W2, Lots 1-4	White Pine	644.48 Nom. 2017
1	77445 T22N	R55E	27	ALL	White Pine	640 Nom. 2017
1	79155 T22N	R55E	28	ALL	White Pine	640 Nom. 2017
1	79156 T22N	R55E	29	ALL	White Pine	640 Nom. 2017
1	79156 T22N	R55E	30	E2, E2W2, Lots 1-4	White Pine	608.28 Nom. 2017
1	79156 T22N	R55E	31	E2, E2W2, Lots 1-4	White Pine	609.44 Nom. 2017

1	79156	T22N	R55E	32	ALL	White Pine	640	Nom. 2017
1	79155	T22N	R55E	33	ALL	White Pine	640	Nom. 2017
1	77445	T22N	R55E	34	NE, SW, N2NW, S2SE, SWNW	White Pine	520	Nom. 2017
1	79169	T23N	R55E	2	SE, S2NE, Lots 1-10	White Pine	653.87	Nom. 2017
1	79168	T23N	R55E	3,4	ALL	White Pine	1264	Nom. 2017
1	79167	T23N	R55E	5	ALL	White Pine	632	Nom. 2017
1	79167	T23N	R55E	6,7	ALL	Eureka	1176	Nom. 2017
1	79167	T23N	R55E	8	ALL	White Pine	640	Nom. 2017
1	79168	T23N	R55E	9,10	ALL	White Pine	1280	Nom. 2017
1	79162	T23N	R55E	11	W2, Lots 1-8	White Pine	642.92	Nom. 2017
1	79162	T23N	R55E	14	E2, Lots 1-8	White Pine	633.04	Nom. 2017
1	79165	T23N	R55E	15,16	ALL	White Pine	1280	Nom. 2017
1	79166	T23N	R55E	17,20	ALL	White Pine	1280	Nom. 2017
1	79165	T23N	R55E	21,22	ALL	White Pine	1280	Nom. 2017
1	79162	T23N	R55E	23	W2W2, NE, E2SE, Lots 1-4	White Pine	555.29	Nom. 2017
1	79162	T23N	R55E	26	W2, Lots 1-4	White Pine	318.27	Nom. 2017
1	79163	T23N	R55E	27,28,33,34	ALL	White Pine	2560	Nom. 2017
1	79164	T23N	R55E	29,32	ALL	White Pine	1280	Nom. 2017
1	79158	T23N	R55E	35	Lots 1-4	White Pine	322.44	Nom. 2017
1	48792	T24N	R55E	1	N2, N2S2, Lots 1-4	White Pine	642.18	Nom. 2017
1	79177	T24N	R55E	2	N2, N2S2, Lots 1-4	White Pine	643.78	Nom. 2017
1	79177	T24N	R55E	3	SE, S2NE, Lots 1-10	White Pine	633.5	Nom. 2017
1	79176	T24N	R55E	4	SW, W2SE, Lots 1-22	White Pine	1,044.93	Nom. 2017
1	79175	T24N	R55E	5	ALL	White Pine	981	Nom. 2017
1	82689	T24N	R55E	6	ALL	White Pine	954	Nom. 2017
1	79175	T24N	R55E	7	ALL	White Pine	602	Nom. 2017
1	79176	T24N	R55E	8	ALL	White Pine	640	Nom. 2017
1	79176	T24N	R55E	9	W2, W2E2, Lots 1-4	White Pine	668.59	Nom. 2017
1	79177	T24N	R55E	10	W2, N2NE	White Pine	480	Nom. 2017
1	79177	T24N	R55E	11	ALL	White Pine	640	Nom. 2017
1	48792	T24N	R55E	12,13,24,25	ALL	White Pine	2,560.00	Nom. 2017
1	79171	T24N	R55E	14,15,22,23	ALL	White Pine	2,560.00	Nom. 2017
1	79172	T24N	R55E	16	W2, W2E2, Lots 1-4	White Pine	663.32	Nom. 2017
1	79174	T24N	R55E	17,20	ALL	White Pine	1,280.00	Nom. 2017

1	79172 T24N	R55E	21,28	W2, W2E2, Lots 1-4	White Pine	1,335.11 Nom. 2017
1	79170 T24N	R55E	33	W2, W2E2, Lots 1-4	White Pine	651.12 Nom. 2017
1	79169 T24N	R55E	26	ALL	White Pine	640 Nom. 2017
1	79170 T24N	R55E	27	ALL	White Pine	640 Nom. 2017
1	79173 T24N	R55E	29,32	ALL	White Pine	1,280.00 Nom. 2017
1	79170 T24N	R55E	34	N2, Lots 1-8	White Pine	990.52 Nom. 2017
1	79169 T24N	R55E	35	N2, Lots 1-8	White Pine	994.38 Nom. 2017
1	48792 T24N	R55E	36	N2, Lots 1-8	White Pine	994.9 Nom. 2017
1	78705 25N	54E	1	SE, S2NE, Lots 1,2	Eureka	245.01 Nom. 2017
1	78705 25N	54E	12	E2	Eureka	320 Nom. 2017
1	78709 25N	54E	13,24	E2	Eureka	640 Nom. 2017
1	78710 25N	54E	25,36	E2	Eureka	640 Nom. 2017
1	76223 T25N	R55E	1	N2, N2W2, Lots 1-4	White Pine	642.96 Nom. 2017
1	78709 T25N	R55E	4	N2, N2W2, Lots 1-4	White Pine	644.88 Nom. 2017
1	78705 T25N	R55E	5	S2, NW,S2NE, Lots 1-2	White Pine	640.04 Nom. 2017
1	78705 T25N	R55E	6	E2, ALL BLM in Ely District	White Pine	355 Nom. 2017
1	78705 T25N	R55E	7	E2, ALL BLM in Ely District	White Pine	366 Nom. 2017
1	78705 T25N	R55E	8	ALL	White Pine	704 Nom. 2017
1	78709 T25N	R55E	9	SW, W2SE, Lots 1-14	White Pine	743.33 Nom. 2017
1	78709 T25N	R55E	16,21	W2,W2E2, Lots 1-4	White Pine	1,329.09 Nom. 2017
1	78709 T25N	R55E	17	ALL	White Pine	640 Nom. 2017
1	78709 T25N	R55E	18	E2, ALL BLM in Ely District	White Pine	328 Nom. 2017
1	82689 T25N	R55E	19	E2, ALL BLM in Ely District	White Pine	325 Nom. 2017
1	78710 T25N	R55E	20	ALL	White Pine	640 Nom. 2017
1	78709 T25N	R55E	22	W2, Lots 1-8	White Pine	656.32 Nom. 2017
1	78707 T25N	R55E	27	S2, NW, Lots 1-4	White Pine	646.5 Nom. 2017
1	78707 T25N	R55E	28	W2, W2E2, Lots 1-4	White Pine	639.1 Nom. 2017
1	78710 T25N	R55E	29	ALL	White Pine	640 Nom. 2017
1	78710 T25N	R55E	30,31	E2, ALL BLM in Ely District	White Pine	639 Nom. 2017
1	78710 T25N	R55E	32	ALL BLM IN SECTION	White Pine	583 Nom. 2017
1	78707 T25N	R55E	33	W2, W2W2, Lots 1-4	White Pine	639.92 Nom. 2017
1	78707 T25N	R55E	34	SESE, NWNE, Lots 1-8	White Pine	417.86 Nom. 2017
1	78711 T26N	R55E	19	E2, E2W2, Lots 1-4	White Pine	646.48 Nom. 2017
1	74453 T26N	R55E	20	ALL	White Pine	640 Nom. 2017

1	78585 T26N	R55E	21	W2, W2E2, Lots 1-4	White Pine	640.19	Nom. 2017
1	78709 T26N	R55E	28	W2, W2E2, Lots 1-4	White Pine	634.44	Nom. 2017
1	78705 T26N	R55E	29	ALL	White Pine	640	Nom. 2017
1	78705 T26N	R55E	30	E2, E2W2, Lots 1-4	White Pine	646.36	Nom. 2017
1	78705 T26N	R55E	31	NE, E2NW, N2SE, NESW, Lots 1-7	White Pine	674.3	Nom. 2017
1	78705 T26N	R55E	32	N2, N2S2, Lots 1-4	White Pine	656.16	Nom. 2017
1	78709 T26N	R55E	33	NW, N2SW, W2NE, NWSE	White Pine	648.04	Nom. 2017
1						Total	
2	51711 T7N	R69E	1,2,11	All	Lincoln	1920	Nom. 2017
2	32111 T7N	R69E	3,4,5,6	All	Lincoln	2560	Nom. 2017
2	32111 T7N	R69E	7,8,9,10	All	Lincoln	2552	Nom. 2017
2	51712 T7N	R69E	12,23,14	All	Lincoln	2560	Nom. 2017
2	51712 T7N	R69E	13	all	Lincoln	640	Nom. 2017
2	32111 T7N	R69E	15,16,17,18	All	Lincoln	2552	Nom. 2017
2	32111 T7N	R69E	19	ALL BLM in section - Wilderness	Lincoln	438.8	Nom. 2017
2	32111 T7N	R69E	20	ALL BLM in section - Wilderness	Lincoln	551.7	Nom. 2017
2	32112 T7N	R69E	21,22,27,28	All	Lincoln	2560	Nom. 2017
2	32112 T7N	R69E	26,35,36	All	Lincoln	1920	Nom. 2017
2	31148 T7N	R69E	24,25	All	Lincoln	1280	Nom. 2017
2	32112 T7N	R69E	29	ALL BLM in section - Wilderness	Lincoln	366.3	Nom. 2017
2	32112 T7N	R69E	32	ALL BLM in section - Wilderness	Lincoln	250.1	Nom. 2017
2	32112 T7N	R69E	33,34	All	Lincoln	1280	Nom. 2017
2	89102 T8N	R69E	4,9,16,21	ALL	Lincoln	2560	Nom. 2017
2	32113 T8N	R69E	5,6,7,8	All	Lincoln	2560	Nom. 2017
2	32113 T8N	R69E	17,18,19,20	All	Lincoln	2560	Nom. 2017
2	32113 T8N	R69E	28,33	All	Lincoln	1280	Nom. 2017
2	32113 T8N	R69E	29,30,31,32	All	Lincoln	2560	Nom. 2017
2	18315 T9N	R69E	1	E2	Lincoln	320	Nom. 2017
2	18315 T9N	R69E	3,10,15	ALL	Lincoln	1920	Nom. 2017
2	37286 T9N	R69E	4,9	All	Lincoln	1280	Nom. 2017
2	32109 T9N	R69E	5,6,7,8	All	Lincoln	2560	Nom. 2017
2	18315 T9N	R69E	12	NE	Lincoln	160	Nom. 2017
2	41218 T9N	R69E	16,21,28,33	All	Lincoln	2560	Nom. 2017
2	32109 T9N	R69E	17,18,19,20	All	Lincoln	2560	Nom. 2017

2	18313 T9N	R69E	22		Lincoln	640 Nom. 2017
2	94076 T9N	R69E	23,24,25	All	Lincoln	1920 Nom. 2017
2	18316 T9N	R69E	26	W2	Lincoln	320 Nom. 2017
2	18314 T9N	R69E	27	All	Lincoln	640 Nom. 2017
2	32109 T9N	R69E	29,30,31,32	All	Lincoln	2560 Nom. 2017
2	51719 T9N	R69E	34	All	Lincoln	640 Nom. 2017
2						Total
3	20166 T10S	R68E	1	S2, S2N2, Lots 1-4	Lincoln	640.52 Nom. 2017
3	20166 T10S	R68E	2	S2, S2N2, Lots 1-4	Lincoln	641.4 Nom. 2017
3	20166 T10S	R68E	3	ALL BLM MINUS WILDERNESS	Lincoln	159.2 Nom. 2017
3	20166 T10S	R68E	4	ALL BLM MINUS WILDERNESS	Lincoln	53.21 Nom. 2017
3	79851 T10S	R68E	5	ALL BLM MINUS WILDERNESS	Lincoln	63.48 Nom. 2017
3	79851 T10S	R68E	6	ALL BLM MINUS WILDERNESS	Lincoln	5 Nom. 2017
3	20167 T10S	R68E	11	ALL BLM MINUS WILDERNESS	Lincoln	347 Nom. 2017
3	20167 T10S	R68E	12	ALL	Lincoln	640 Nom. 2017
3	20168 T10S	R68E	13	ALL BLM MINUS WILDERNESS	Lincoln	522.8 Nom. 2017
3	20168 T10S	R68E	14	ALL BLM MINUS WILDERNESS	Lincoln	31 Nom. 2017
3	20168 T10S	R68E	15	ALL BLM MINUS WILDERNESS	Lincoln	23 Nom. 2017
3	20169 T10S	R68E	21	ALL BLM MINUS WILDERNESS	Lincoln	5 Nom. 2017
3	78851 T10S	R68E	22	ALL BLM MINUS WILDERNESS	Lincoln	17 Nom. 2017
3	20169 T10S	R68E	24	SENE,N2NWNE,E2NESE	Lincoln	203 Nom. 2017
3	79851 T10S	R68E	25	ALL BLM MINUS WILDERNESS	Lincoln	25 Nom. 2017
3	79851 T10S	R68E	28	ALL BLM MINUS WILDERNESS	Lincoln	5.6 Nom. 2017
3	93639 T10S	R69E	1,2	S2, S2N2, Lots 1-4	Lincoln	1279.94 Nom. 2017
3	93639 T10S	R69E	11,12	ALL	Lincoln	1280 Nom. 2017
3	93639 T10S	R69E	3,10,	ALL	Lincoln	1280 Nom. 2017
3	93639 T10S	R69E	4,5	S2, S2NW, Lots 1-4	Lincoln	1282.48 Nom. 2017
3	93639 T10S	R69E	6	SE, S2NE, E2SW, SENW, Lots 1-6	Lincoln	626.88 Nom. 2017
3	93639 T10S	R69E	7	E2, E2W2, Lots 1-4	Lincoln	628.52 Nom. 2017
3	93639 T10S	R69E	8,9	ALL	Lincoln	1280 Nom. 2017
3	93641 T10S	R69E	13,14,23,24	ALL	Lincoln	2560 Nom. 2017
3	20193 T10S	R69E	15,16,21,22	ALL	Lincoln	2560 Nom. 2017
3	93641 T10S	R69E	17,20	ALL	Lincoln	1280 Nom. 2017
3	93641 T10S	R69E	18,19	E2, E2W2, Lots 1-4	Lincoln	1259.64 Nom. 2017



3	93641 T10S	R69E	25,36	All	Lincoln	1280 Nom. 2017
3	81331 T10S	R69E	26	ALL	Lincoln	640 Nom. 2017
3	93641 T10S	R69E	27,28,33,34	ALL	Lincoln	2560 Nom. 2017
3	93642 T10S	R69E	29,32	ALL	Lincoln	1280 Nom. 2017
3	93642 T10S	R69E	30	ALL BLM MINUS WILDERNESS	Lincoln	502.7 Nom. 2017
3	93642 T10S	R69E	31	ALL BLM MINUS WILDERNESS	Lincoln	286.5 Nom. 2017
3	93641 T10S	R69E	35	ALL	Lincoln	640 Nom. 2017
3	20178 T11S	R68E	13	All BLM in Section - Wilderness	Lincoln	345 Nom. 2017
3	20178 T11S	R68E	14	All BLM in Section - Wilderness	Lincoln	171.5 Nom. 2017
3	20178 T11S	R68E	15	All BLM in Section - Wilderness	Lincoln	33 Nom. 2017
3	20179 T11S	R68E	24	All BLM in Section - Wilderness	Lincoln	145 Nom. 2017
3	20180 T11S	R68E	25	All BLM in Section - Wilderness	Lincoln	251 Nom. 2017
3	20181 T11S	R68E	36	Wilderness	Lincoln	421 Nom. 2017
3	81330 T11S	R69E	1	ALL	Lincoln	640 Nom. 2017
3	81330 T11S	R69E	2	ALL	Lincoln	640 Nom. 2017
3	86014 T11S	R69E	3,10	ALL	Lincoln	1280 Nom. 2017
3	81330 T11S	R69E	11,12	ALL	Lincoln	1280 Nom. 2017
3	86014 T11S	R69E	4,9	ALL	Lincoln	1280 Nom. 2017
3	20202 T11S	R69E	5,8	ALL	Lincoln	1280 Nom. 2017
3	20202 T11S	R69E	6	All BLM in Section - Wilderness	Lincoln	182.8 Nom. 2017
3	20202 T11S	R69E	7	All BLM in Section - Wilderness	Lincoln	449.6 Nom. 2017
3	86015 T11S	R69E	13,14,23,24	ALL	Lincoln	640 Nom. 2017
3	93433 T11S	R69E	15	ALL	Lincoln	640 Nom. 2017
3	93433 T11S	R69E	16,21	ALL	Lincoln	1280 Nom. 2017
3	93434 T11S	R69E	17,19,20	ALL	Lincoln	1920 Nom. 2017
3	93434 T11S	R69E	18	ALL	Lincoln	626 Nom. 2017
3	93433 T11S	R69E	22	ALL	Lincoln	640 Nom. 2017
3	93433 T11S	R69E	25,26,35,36	All	Lincoln	2560 Nom. 2017
3	93435 T11S	R69E	27,28,33,34	All	Lincoln	2560 Nom. 2017
3	93436 T11S	R69E	29,30,31,32	All	Lincoln	2560 Nom. 2017
3	20185 T12S	R68E	1	ALL BLM MINUS WILDERNESS	Lincoln	449.6 Nom. 2017
3	20185 T12S	R68E	2	ALL BLM MINUS WILDERNESS	Lincoln	32.63 Nom. 2017
3	20186 T12S	R68E	11	ALL BLM MINUS WILDERNESS	Lincoln	129.7 Nom. 2017
3	20186 T12S	R68E	12	ALL BLM MINUS WILDERNESS	Lincoln	474.9 Nom. 2017

3	20187 T12S	R68E	13	ALL BLM MINUS WILDERNESS	Lincoln	621.7 Nom. 2017
3	20187 T12S	R68E	14	ALL BLM MINUS WILDERNESS	Lincoln	132.4 Nom. 2017
3	20187 T12S	R68E	16	ALL BLM MINUS WILDERNESS	Lincoln	3 Nom. 2017
3	20189 T12S	R68E	17	ALL BLM MINUS WILDERNESS	Lincoln	17.69 Nom. 2017
3	20050 T12S	R68E	20	ALL BLM MINUS WILDERNESS	Lincoln	20 Nom. 2017
3	20051 T12S	R68E	21	ALL BLM MINUS WILDERNESS	Lincoln	134.2 Nom. 2017
3	20051 T12S	R68E	22	ALL BLM MINUS WILDERNESS	Lincoln	14.5 Nom. 2017
3	20052 T12S	R68E	23	ALL BLM MINUS WILDERNESS	Lincoln	530.5 Nom. 2017
3	20185 T12S	R68E	24,25,26	All	Lincoln	1920 Nom. 2017
3	20185 T12S	R68E	27	ALL BLM MINUS WILDERNESS	Lincoln	488.7 Nom. 2017
3	20185 T12S	R68E	28	ALL BLM MINUS WILDERNESS	Lincoln	636.2 Nom. 2017
3	20185 T12S	R68E	29	ALL BLM MINUS WILDERNESS	Lincoln	189.4 Nom. 2017
3	20185 T12S	R68E	31	ALL BLM MINUS WILDERNESS	Lincoln	133.7 Nom. 2017
3	20185 T12S	R68E	32	ALL BLM MINUS WILDERNESS	Lincoln	601 Nom. 2017
3	20053 T12S	R68E	33,34	ALL	Lincoln	1280 Nom. 2017
3	20053 T12S	R68E	35	ALL	Lincoln	640 Nom. 2017
3	20053 T12S	R68E	36	ALL	Lincoln	640 Nom. 2017
3	81252 T12S	R69E	1,12	All	Lincoln	1280 Nom. 2017
3	81252 T12S	R69E	2,3,10,11	All	Lincoln	2560 Nom. 2017
3	81252 T12S	R69E	4,5	All	Lincoln	1280 Nom. 2017
3	81252 T12S	R69E	6,7,18	All	Lincoln	1909 Nom. 2017
3	81252 T12S	R69E	8	All	Lincoln	640 Nom. 2017
3	25446 T12S	R69E	9	All	Lincoln	640 Nom. 2017
3	18822 T12S	R69E	13,24,25,36	All	Lincoln	2560 Nom. 2017
3	20055 T12S	R69E	14,15,22,23	All	Lincoln	2560 Nom. 2017
3	20207 T12S	R69E	16,17	All	Lincoln	1280 Nom. 2017
3	20056 T12S	R69E	19,20,29,30	All	Lincoln	2557 Nom. 2017
3	20057 T12S	R69E	21,27,28	All	Lincoln	1920 Nom. 2017
3	20059 T12S	R69E	26,35	All	Lincoln	1280 Nom. 2017
3	20058 T12S	R69E	31,32,33,34	All	Lincoln	2560 Nom. 2017
3						
4	17019 T09S	R69E	13	ALL	Lincoln	640 Nom. 2017
4	020326A T09S	R69E	24,25,36	ALL	Lincoln	1920 Nom. 2017
4	82596 T9S	R70E	1,2	S2, S2N2, Lots 1-4	Lincoln	1278.8 Nom. 2017
					Total	

4	82597 T9S	R70E	3	S2, S2N2, Lots 1-4	Lincoln	639.76 Nom. 2017
4	82379 T9S	R70E	4	S2, S2N2, Lots 1-4	Lincoln	639.88 Nom. 2017
4	82379 T9S	R70E	5	S2, S2N2, Lots 1-4	Lincoln	639.32 Nom. 2017
4	82379 T9S	R70E	6	SE, S2NE, E2SW, SENW, Lots 1-7	Lincoln	612.22 Nom. 2017
4	82379 T9S	R70E	7,18,19	E2, E2W2 Lots 1-4	Lincoln	1842.78 Nom. 2017
4	82379 T9S	R70E	8,9,16,17	ALL	Lincoln	1920 Nom. 2017
4	82597 T9S	R70E	10	ALL	Lincoln	640 Nom. 2017
4	82596 T9S	R70E	11,12	ALL	Lincoln	1280 Nom. 2017
4	82598 T9S	R70E	13,14,23,24	ALL	Lincoln	2560 Nom. 2017
4	82599 T9S	R70E	15,22	ALL	Lincoln	1280 Nom. 2017
4	82379 T9S	R70E	20,29	ALL	Lincoln	1280 Nom. 2017
4	82379 T9S	R70E	21	ALL	Lincoln	640 Nom. 2017
4	82600 T9S	R70E	25,26,35,36	ALL	Lincoln	2560 Nom. 2017
4	82601 T9S	R70E	27,34	ALL	Lincoln	1280 Nom. 2017
4	82379 T9S	R70E	28	ALL	Lincoln	640 Nom. 2017
4	82379 T9S	R70E	30	E2, E2W2 Lots 1-4	Lincoln	616.8 Nom. 2017
4	82614 T9S	R70E	31	E2, E2W2 Lots 1-4	Lincoln	618.06 Nom. 2017
4	82614 T9S	R70E	32	ALL	Lincoln	640 Nom. 2017
4	82614 T9S	R70E	33	ALL	Lincoln	640 Nom. 2017
4	21030 T9S	R71E	5,6,7,8	All	Lincoln	2560 Nom. 2017
4	82605 T9S	R71E	17,18,19,20	All	Lincoln	2560 Nom. 2017
4	82607 T9S	R71E	29,30,31,32	All	Lincoln	2560 Nom. 2017
4	93633 T10S	R70E	1,2	S2, S2N2, Lots 1-4	Lincoln	1276.32 Nom. 2017
4	93634 T10S	R70E	3,4	S2, S2N2, Lots 1-4	Lincoln	1275.32 Nom. 2017
4	81325 T10S	R70E	5	ALL	Lincoln	638.36 Nom. 2017
4	81325 T10S	R70E	6	SE, S2NE, E2SW, SENW	Lincoln	619.88 Nom. 2017
4	81325 T10S	R70E	7	E2, E2W2, Lots 1-4	Lincoln	623.52 Nom. 2017
4	81325 T10S	R70E	8	ALL	Lincoln	640 Nom. 2017
4	93634 T10S	R70E	9,10	ALL	Lincoln	1280 Nom. 2017
4	93633 T10S	R70E	11,12	ALL	Lincoln	1280 Nom. 2017
4	81229 T10S	R70E	13,14,23,24	ALL	Lincoln	2560 Nom. 2017
4	93635 T10S	R70E	15,16,21,22	ALL	Lincoln	2560 Nom. 2017
4	81325 T10S	R70E	17,20	ALL	Lincoln	1280 Nom. 2017
4	81325 T10S	R70E	18,19	E2, E2W2, Lots 1-4	Lincoln	1250.1 Nom. 2017

4	83511 T10S	R70E	25,26,35,36	ALL	Lincoln	2560 Nom. 2017
4	93636 T10S	R70E	27,28,33,34	ALL	Lincoln	2560 Nom. 2017
4	81325 T10S	R70E	30,31	ALL	Lincoln	2560 Nom. 2017
4	81325 T10S	R70E	29,32	ALL	Lincoln	1280 Nom. 2017
4	81243 T10S	R71E	5,6	S2,S2N2, Lots 1-4	Lincoln	1278.16 Nom. 2017
4	81243 T10S	R71E	7,8	ALL	Lincoln	1280 Nom. 2017
4	81244 T10S	R71E	17,18	ALL	Lincoln	1280 Nom. 2017
4	83511 T10S	R71E	19,20,29,30	ALL	Lincoln	2560 Nom. 2017
4	83511 T10S	R71E	31,32	ALL	Lincoln	1280 Nom. 2017
4					Total	
5	54705 T24N	R63E	1	S2NW, Lots 3,4	White Pine	160.54 Nom. 2017
5	54705 T24N	R63E	2	S2,S2N2,Lots 1,3-4	White Pine	600.44 Nom. 2017
5	54703 T24N	R63E	3	All BLM in section - wilderness	White Pine	383.6 Nom. 2017
5	54703 T24N	R63E	9	All BLM in section - wilderness	White Pine	445.5 Nom. 2017
5	54705 T24N	R63E	10,11,15	All	White Pine	1,920.00 Nom. 2017
5	54705 T24N	R63E	12	S2	White Pine	320 Nom. 2017
5	86414 T24N	R63E	13	All	White Pine	640 Nom. 2017
5	54705 T24N	R63E	14	N2, N2SE, SW, SESW	White Pine	600 Nom. 2017
5	54705 T24N	R63E	16	All	White Pine	640 Nom. 2017
5	54705 T24N	R63E	17	ALL BLM in section - private ground	White Pine	624.55 Nom. 2017
5	54705 T24N	R63E	18	All	White Pine	640 Nom. 2017
5	T24N	R63E	19	ALL BLM in section - private ground	White Pine	484.2 Nom. 2017
5	54703 T24N	R63E	20	ALL BLM in section - private ground	White Pine	480 Nom. 2017
5	56405 T24N	R63E	21	All	White Pine	640 Nom. 2017
5	54705 T24N	R63E	22	ALL BLM in section - private ground	White Pine	597.1 Nom. 2017
5	90265 T24N	R63E	23	E2,E2W2,W2SW,SWNW	White Pine	600 Nom. 2017
5	84393 T24N	R63E	24,25,26,36	All	White Pine	2,560.00 Nom. 2017
5	90265 T24N	R63E	27,28,34,35	All	White Pine	2,560.00 Nom. 2017
5	54704 T24N	R63E	29	ALL BLM in section - private ground	White Pine	638.3 Nom. 2017
5	54704 T24N	R63E	30	ALL BLM in section - private ground	White Pine	537.1 Nom. 2017
5	54704 T24N	R63E	31	NW,E2NE,NWNE,E2SW	White Pine	360 Nom. 2017
5	54704 T24N	R63E	32	N2,N2S2,S2SE,SESW	White Pine	600 Nom. 2017
5	54704 T24N	R63E	33	S2,NW	White Pine	480 Nom. 2017
5	85448 T24N	R62E	15	All	White Pine	640 Nom. 2017

5	85448	T24N	R62E	22	ALL	White Pine	640 Nom. 2017
5		T24N	R62E	23	All	White Pine	640 Nom. 2017
5		T24N	R62E	24	All BLM in section - PRIVATE GROUND	White Pine	615.6 Nom. 2017
5		T24N	R62E	25	S2 except MS, S2NE,NENE,SENW,NWNW,	White Pine	551.38 Nom. 2017
5		T24N	R62E	26	ALL	White Pine	640 Nom. 2017
5		T24N	R62E	34	All	White Pine	640 Nom. 2017
5		T24N	R62E	35	N2NE,SENE	White Pine	120 Nom. 2017
5		T24N	R62E	35	W2,SE,SWNE	White Pine	520 Nom. 2017
5		T24N	R62E	36	NW except MS	White Pine	73 Nom. 2017
5		T24N	R62E	36	S2,NE except MS	White Pine	353 Nom. 2017
5	90266	T23N	R63E	2	S2, S2N2, Lots 1-4	White Pine	637.92 Nom. 2017
5	84389	T23N	R63E	1	N2S2, S2N2, S2SW, SWSE, Lots 1-4	White Pine	599.02 Nom. 2017
5	85573	T23N	R63E	3	S2, S2N2, Lots 1-4	White Pine	638.06 Nom. 2017
5	85573	T23N	R63E	4	S2, S2N2, Lots 1-4	White Pine	638.02 Nom. 2017
5	85574	T23N	R63E	5	S2, S2N2, Lots 1-3	White Pine	598.68 Nom. 2017
5	85574	T23N	R63E	6	ALL BLM in section - private ground	White Pine	400.7 Nom. 2017
5	85574	T23N	R63E	7	S2,NW,E2NESWNE	White Pine	600 Nom. 2017
5	85573	T23N	R63E	8,9,10	ALL	White Pine	1,920.00 Nom. 2017
5	84389	T23N	R63E	11	W2	White Pine	320 Nom. 2017
5		T23N	R63E	14	N2, N2S2, S2SW, SWSE	White Pine	600 Nom. 2017
5	84391	T23N	R63E	15	W2,S2SE	White Pine	400 Nom. 2017
5	85576	T23N	R63E	16,17,21	All	White Pine	1,920.00 Nom. 2017
5	85575	T23N	R63E	18	SWSW,N2, N2SE	White Pine	440 Nom. 2017
5	85575	T23N	R63E	19	NW,SE,S2NE,S2SW,SESW	White Pine	520 Nom. 2017
5	85575	T23N	R63E	20	S2,NE,S2NW,NENW	White Pine	600 Nom. 2017
5	84391	T23N	R63E	22	All	White Pine	640 Nom. 2017
5	90267	T23N	R63E	23	N2, NW, W2NE	White Pine	560 Nom. 2017
5	90266	T23N	R63E	24	SWSW	White Pine	40 Nom. 2017
5	90266	T23N	R63E	25	SE,SWNW	White Pine	160 Nom. 2017
5	84392	T23N	R63E	26	SW	White Pine	160 Nom. 2017
5	84391	T23N	R63E	27,33,34	All	White Pine	1,920.00 Nom. 2017
5	85576	T23N	R63E	28	All	White Pine	640 Nom. 2017
5	85577	T23N	R63E	29,32	All	White Pine	1,280.00 Nom. 2017
5	85577	T23N	R63E	30,31	E2, E2W2, Lots 1-4	White Pine	1,260.68 Nom. 2017

5	84392 T23N	R63E	35	W2,W2NE	White Pine	400 Nom. 2017
5	84392 T23N	R63E	36	ALL	White Pine	640 Nom. 2017
5	90271 T22N	R63E	1	S2, S2N2, Lots 1-4	White Pine	639.7 Nom. 2017
5	49998 T22N	R63E	2	SE, S2NE Lots 1-2	White Pine	319.64 Nom. 2017
5	49998 T22N	R63E	2	SW, S2NW, Lots 3-4	White Pine	319.64 Nom. 2017
5	9409 T22N	R63E	3	S2, S2N2, Lots 1-4	White Pine	638.58 Nom. 2017
5	9409 T22N	R63E	4	S2, S2N2, Lots 1-4	White Pine	638.82 Nom. 2017
5	34929 T22N	R63E	5	S2, NW, S2NE, Lots 1-2	White Pine	639.64 Nom. 2017
5	T22N	R63E	6,7,8,17	All	White Pine	2,560.00 Nom. 2017
5	34929 T22N	R63E	9	All	White Pine	640 Nom. 2017
5	9409 T22N	R63E	10	N2,N2SW,SWSW	White Pine	440 Nom. 2017
5	49998 T22N	R63E	11	E2	White Pine	320 Nom. 2017
5	90271 T22N	R63E	12,13	All	White Pine	1,280.00 Nom. 2017
5	90271 T22N	R63E	14	E2, S2SW	White Pine	400 Nom. 2017
5	34929 T22N	R63E	15	S2,S2N2	White Pine	480 Nom. 2017
5	T22N	R63E	16	W2, SE, S2NE, NWNE	White Pine	623 Nom. 2017
5	T22N	R63E	18,19,20,21	ALL	White Pine	2,514.00 Nom. 2017
5	40831 T22N	R63E	22,27,34	ALL	White Pine	1,920.00 Nom. 2017
5	49996 T22N	R63E	23	W2,W2NE	White Pine	400 Nom. 2017
5	90271 T22N	R63E	23	SE, E2NE	White Pine	240 Nom. 2017
5	90271 T22N	R63E	24	ALL	White Pine	640 Nom. 2017
5	49996 T22N	R63E	25	W2NW, SWSW	White Pine	120 Nom. 2017
5	90271 T22N	R63E	25	E2, E2W2, NWSW	White Pine	520 Nom. 2017
5	9924 T22N	R63E	26,35	All	White Pine	1,280.00 Nom. 2017
5	T22N	R63E	28,29,32,33	ALL	White Pine	2,560.00 Nom. 2017
5	T22N	R63E	30,31	ALL	White Pine	1,280.00 Nom. 2017
5	9924 T22N	R63E	36	W2W2,SESW	White Pine	200 Nom. 2017
5	90271 T22N	R63E	36	E2, E2NW, NESW	White Pine	440 Nom. 2017
5	T22N	R62E	1,2,3	S2, S2N2, Lots 1-4	White Pine	1,912.25 Nom. 2017
5	T22N	R62E	10,11,12	All	White Pine	1,920.00 Nom. 2017
5	T22N	R62E	13	NE, SW, W2NW, E2SE, NENW, SWSE	White Pine	560 Nom. 2017
5	T22N	R62E	14	W2,E2NE,SWSE	White Pine	440 Nom. 2017
5	T22N	R62E	15	All	White Pine	640 Nom. 2017
5	T23N	R62E	1,2,3,	S2,S2N2, Lots 1-4	White Pine	1,918.64 Nom. 2017

5	T23N	R62E	10	All	White Pine	640 Nom. 2017
5	T23N	R62E	11	W2,N2NE,SWNE,NWSE,Lots 1-5	White Pine	613.19 Nom. 2017
5	T23N	R62E	12	N2,SE,N2SW,Lot 1	White Pine	622.09 Nom. 2017
5	T23N	R62E	13	S2,N2NE,S2NW,SENE,NENW,Lots 1,2	White Pine	627.35 Nom. 2017
5	T23N	R62E	14	NW, Lots 1-6	White Pine	158.14 Nom. 2017
5	T23N	R62E	14	S2SE,NESE, Lots 7-13	White Pine	346.4 Nom. 2017
5	T23N	R62E	15	N2,SW,W2SE	White Pine	560 Nom. 2017
5	T23N	R62E	22	All	White Pine	640 Nom. 2017
5	T23N	R62E	23,24	All	White Pine	1,280.00 Nom. 2017
5	T23N	R62E	25	All except MS	White Pine	661 Nom. 2017
5	T23N	R62E	26	All except MS	White Pine	582 Nom. 2017
5	T23N	R62E	27	All	White Pine	640 Nom. 2017
5	T23N	R62E	34,35,36	All	White Pine	1,920.00 Nom. 2017
						Total
						Grand Total



Reynolds, Aldine (Dean) <aldinereynolds@blm.gov>

---

## EOI for OG lease nomination

---

**Ethan Murray** <ethan.murray.wy@gmail.com>

Mon, Apr 3, 2017 at 8:56 AM

To: Aldinereynolds@blm.gov

Good Morning Aldine,

My name is Ethan, I would like to nominate the attached spreadsheet for oil and gas leasing. It covers part of Elko and White Pine counties, Nevada.

Thanks

Murray Land Service



**Master Huntington Valley EOI.xlsx**

29K

17NV0005



## Murray Land Service 3-28-2017

Huntington Valley Expression of Interest  
Elko & White Pine Counties, Nevada

<u>Land Description</u>	<u>Acres</u>	<u>Mineral Owner</u>	<u>Surface Owner</u>
<u>Township 25 North, Range 55 East</u>			
Section 1 : Lots 1-4, S $\frac{1}{2}$ N $\frac{1}{2}$ , S $\frac{1}{2}$	642.96	USA	BLM
Section 2 : Lots 1-4, S $\frac{1}{2}$ NE $\frac{1}{4}$ , SE $\frac{1}{4}$ NW $\frac{1}{4}$ , NE $\frac{1}{4}$ SW $\frac{1}{4}$ , SE $\frac{1}{4}$	485.6	USA	BLM
Section 3 : Lots 3,4, SW $\frac{1}{4}$ NE $\frac{1}{4}$ , S $\frac{1}{2}$ NW $\frac{1}{4}$ , SW $\frac{1}{4}$ , W $\frac{1}{2}$ SE $\frac{1}{4}$ , SE $\frac{1}{4}$ SE $\frac{1}{4}$	482.76	USA	BLM
Section 4 : Lots 1-4, S $\frac{1}{2}$ N $\frac{1}{2}$ , S $\frac{1}{2}$	644.88	USA	BLM
Section 5 : Lots 1-2, S $\frac{1}{2}$ NE $\frac{1}{4}$ , PROT W $\frac{1}{2}$ , PROT SE $\frac{1}{4}$	640.04	USA	BLM
Section 6 : PROT E $\frac{1}{2}$	355	USA	BLM
Section 7 : PROT E $\frac{1}{2}$	365	USA	BLM
Section 8 : PROT All	704	USA	BLM
Section 9 : Lots 1-14, SW $\frac{1}{4}$ , W $\frac{1}{2}$ SE $\frac{1}{4}$	743.33	USA	BLM
Section 10 : All	640	USA	BLM
Section 11 : W $\frac{1}{2}$ NW $\frac{1}{4}$ SW $\frac{1}{4}$ SW $\frac{1}{4}$ , E $\frac{1}{2}$	440	USA	BLM
Section 12 : All	640	USA	BLM
Section 13 : All	640	USA	BLM
Section 14 : NE $\frac{1}{4}$ , N $\frac{1}{2}$ SE $\frac{1}{4}$ , SE $\frac{1}{4}$ SE $\frac{1}{4}$ , W $\frac{1}{2}$ W $\frac{1}{2}$	440	USA	BLM
Section 15 : All	640	USA	BLM
Section 16 : Lots 1-4, W $\frac{1}{2}$ , W $\frac{1}{2}$ E $\frac{1}{2}$	675.92	USA	BLM
Section 17 : PROT All	640	USA	BLM
Section 18 : PROT E $\frac{1}{2}$	326	USA	BLM
Section 19 : PROT E $\frac{1}{2}$	325	USA	BLM
Section 20 : PROT All	640	USA	BLM
Section 21 : Lots 1-4, W $\frac{1}{2}$ , W $\frac{1}{2}$ E $\frac{1}{2}$	653.17	USA	BLM
Section 22 : Lots 1-8, W $\frac{1}{2}$	656.32	USA	BLM
Section 23 : Lots 1-8, E $\frac{1}{2}$ NE $\frac{1}{4}$	424.65	USA	BLM
Section 24 : Lots 1-8, N $\frac{1}{2}$	656.56	USA	BLM
Section 25 : Lots 1-16	678.98	USA	BLM
Section 26 : E $\frac{1}{2}$ NE $\frac{1}{4}$ , W $\frac{1}{2}$ NW $\frac{1}{4}$ , SE $\frac{1}{4}$	320	USA	BLM
Section 27 : Lots 1-4, W $\frac{1}{2}$ , SE $\frac{1}{4}$	646.5	USA	BLM
Section 28 : Lots 1-4, W $\frac{1}{2}$ , W $\frac{1}{2}$ E $\frac{1}{2}$	638.1	USA	BLM
Section 29 : PROT All	640	USA	BLM
Section 30 : PROT E $\frac{1}{2}$	321	USA	BLM
Section 31 : PROT E $\frac{1}{2}$	318	USA	BLM
Section 32 : PROT All (Excl MS2180)	583	USA	BLM
Section 33 : Lots 1-4, W $\frac{1}{2}$ , W $\frac{1}{2}$ E $\frac{1}{2}$	639.9	USA	BLM
Section 34 : Lots 1-8, NW $\frac{1}{4}$ NE $\frac{1}{4}$ , SE $\frac{1}{4}$ SE $\frac{1}{4}$	418.86	USA	BLM
Section 35 : E $\frac{1}{2}$ , E $\frac{1}{2}$ NW $\frac{1}{4}$ , SW $\frac{1}{4}$ NW $\frac{1}{4}$ , SW $\frac{1}{4}$	600	USA	BLM
Section 36 : Lots 1-8, W $\frac{1}{2}$	655.68	USA	BLM
<u>Township 25 North, Range 56 East</u>			
Section 1 : PROT All	640	USA	BLM
Section 2 : PROT All	640	USA	BLM
Section 3 : Lots 3-4, S $\frac{1}{2}$ NW $\frac{1}{4}$ , SW $\frac{1}{4}$ , PROT E $\frac{1}{2}$	321.8	USA	BLM
Section 4 : Lots 1-4, S $\frac{1}{2}$ N $\frac{1}{2}$ , S $\frac{1}{2}$	646.41	USA	BLM
Section 5 : Lots 1-4, S $\frac{1}{2}$ N $\frac{1}{2}$ , N $\frac{1}{2}$ SW $\frac{1}{4}$ , SE $\frac{1}{4}$ SW $\frac{1}{4}$ , SE $\frac{1}{4}$	605.32	USA	BLM
Section 6 : Lots 1-7, S $\frac{1}{2}$ NE $\frac{1}{4}$ , SE $\frac{1}{4}$ NW $\frac{1}{4}$ , E $\frac{1}{2}$ SW $\frac{1}{4}$ , SE $\frac{1}{4}$	641.2	USA	BLM
Section 7 : All	621.7	USA	BLM
Section 8 : All	640	USA	BLM
Section 9 : All	640	USA	BLM
Section 10 : W $\frac{1}{2}$ , PROT E $\frac{1}{2}$	620	USA	BLM
Section 11 : PROT All	640	USA	BLM
Section 12 : PROT All	640	USA	BLM
Section 13 : All	640	USA	BLM
Section 14 : PROT All	640	USA	BLM
Section 15 : W $\frac{1}{2}$ , PROT E $\frac{1}{2}$	620	USA	BLM
Section 16 : All	640	USA	BLM
Section 17 : All	640	USA	BLM
Section 18 : Lots 1-4, E $\frac{1}{2}$ , E $\frac{1}{2}$ W $\frac{1}{2}$	622.23	USA	BLM
Section 21 : All	640	USA	BLM
Section 22 : W $\frac{1}{2}$ , SE $\frac{1}{4}$ , PROT NE $\frac{1}{4}$	640	USA	BLM
Section 23 : SW $\frac{1}{4}$ , PROT N $\frac{1}{2}$ , SE $\frac{1}{4}$	610	USA	BLM
Section 24 : PROT All	640	USA	BLM
Section 25 : PROT N $\frac{1}{2}$	320	USA	BLM
Section 27 : All	640	USA	BLM

<u>Land Description</u>	<u>Acres</u>	<u>Mineral Owner</u>	<u>Surface Owner</u>
Section 28 : All	640	USA	BLM
Section 31 : Lots 1-4, E½, E½W½	625.81	USA	BLM
Section 32 : All	640	USA	BLM
Section 33 : All	640	USA	BLM
Section 34 : All	640	USA	BLM
<u>Township 26 North, Range 54 East</u>			
Section 19 : Lots 1-4, E½E½	310.86	USA	BLM
Section 20 : All	640	USA	BLM
Section 21 : All	640	USA	BLM
Section 22 : All	640	USA	BLM
Section 23 : All	640	USA	BLM
Section 24 : All	640	USA	BLM
Section 25 : All	640	USA	BLM
Section 26 : All	640	USA	BLM
Section 27 : All	640	USA	BLM
Section 28 : All	640	USA	BLM
Section 29 : All	640	USA	BLM
Section 30 : Lots 1-4, E½E½	310.86	USA	BLM
Section 31 : Lots 1-5, E½NE¼, NE¼SE¼	314.01	USA	BLM
Section 32 : Lots 1-2, N½, N½SW¼, SE¼	640	USA	BLM
Section 33 : All	640	USA	BLM
Section 34 : All	640	USA	BLM
Section 35 : All	640	USA	BLM
Section 36 : All	640	USA	BLM
<u>Township 26 North, Range 55 East</u>			
Section 19 : Lots 1-4, E½, E½W½	646.48	USA	BLM
Section 20 : All	640	USA	BLM
Section 21 : Lots 1-4, W½, W½E½	640.2	USA	BLM
Section 22 : E½NE¼, NE¼NW¼, W½W½, SE¼	440	USA	BLM
Section 23 : All	640	USA	BLM
Section 24 : All	640	USA	BLM
Section 25 : All	640	USA	BLM
Section 26 : All	640	USA	BLM
Section 27 : NE¼, W½W½, SE¼SW¼, E½SE¼	440	USA	BLM
Section 28 : Lots 1-4, W½, W½E½	634.64	USA	BLM
Section 29 : All	640	USA	BLM
Section 30 : Lots 1-4, E½, E½W½	646.36	USA	BLM
Section 31 : Lots 1-7, NE¼, E½NW¼, NE¼SW¼, N½SE¼	664.3	USA	BLM
Section 32 : Lots 1-4, N½, N½S½	656.16	USA	BLM
Section 33 : Lots 1-7, E½NE¼, NW¼, N½SW¼, NW¼SE¼	649.14	USA	BLM
Section 34 : E½NE¼, W½, NE¼SE¼, SW¼SE¼	480	USA	BLM
Section 35 : All	640	USA	BLM
Section 36 : All	640	USA	BLM
<u>Township 26 North, Range 56 East</u>			
Section 1 : Lots 1-4, S½, S½N½	640.95	USA	BLM
Section 2 : Lots 1-4, S½, S½N½	640.94	USA	BLM
Section 3 : Lots 1-3, S½, S½NE½, SE¼NW¼	561.63	USA	BLM
Section 4 : Lots 3-8, S½NW¼, SW¼NE¼, NW¼SE¼, SW¼	562.24	USA	BLM
Section 5 : Lots 1-4, S½, S½N½	642.26	USA	BLM
Section 6 : Lots 1-7, S½NE¼, SE¼NW¼, E½SW¼, SE¼	628.4	USA	BLM
Section 7 : Lots 1-4, E½, E½W½	637	USA	BLM
Section 8 : All	640	USA	BLM
Section 9 : Lots 1-6, W½, SW¼NE¼, NW¼SE¼	644.08	USA	BLM
Section 10 : All	640	USA	BLM
Section 11 : All	640	USA	BLM
Section 12 : All	640	USA	BLM
Section 13 : All	640	USA	BLM
Section 14 : All	640	USA	BLM
Section 15 : N¼, NE¼SW¼, NW¼SE¼, N½NW¼SW¼, N½NE¼SE¼, N½S½NE¼SE¼, S½SW¼SE¼, S½N½SE¼SE¼, S½SE¼SE¼	500	USA	BLM
Section 16 : Lots 1-3, W½NE¼, W½, NW¼SE¼	562.13	USA	BLM
Section 17 : All	640	USA	BLM
Section 18 : Lots 1-4, E½, E½W½	637.41	USA	BLM
Section 19 : Lots 1-4, E½, E½W½	638.35	USA	BLM
Section 20 : W½, N½SE¼	400	USA	BLM

<u>Land Description</u>	<u>Acres</u>	<u>Mineral Owner</u>	<u>Surface Owner</u>
Section 21 : Lots 2-3, SW $\frac{1}{4}$ NE $\frac{1}{4}$ , N $\frac{1}{2}$ SW $\frac{1}{4}$ , SW $\frac{1}{4}$ SW $\frac{1}{4}$ , W $\frac{1}{2}$ SE $\frac{1}{4}$	363.7	USA	BLM
Section 22 : S $\frac{1}{2}$ NW $\frac{1}{4}$ NW $\frac{1}{4}$ , E $\frac{1}{2}$ , E $\frac{1}{2}$ NW $\frac{1}{4}$ , SW $\frac{1}{4}$ NW $\frac{1}{4}$ , SW $\frac{1}{4}$	620	USA	BLM
Section 23 : All	640	USA	BLM
Section 24 : All	640	USA	BLM
Section 25 : All	640	USA	BLM
Section 26 : All	640	USA	BLM
Section 27 : All	640	USA	BLM
Section 28 : Lots 3-4, SW $\frac{1}{4}$ NE $\frac{1}{4}$ , S $\frac{1}{2}$ NW $\frac{1}{4}$ , N $\frac{1}{2}$ SW $\frac{1}{4}$ , SE $\frac{1}{4}$ SW $\frac{1}{4}$ , N $\frac{1}{2}$ SW $\frac{1}{4}$	381.86	USA	BLM
Section 29 : N $\frac{1}{2}$ SE $\frac{1}{4}$ SE $\frac{1}{4}$ , W $\frac{1}{2}$ NE $\frac{1}{4}$ , SE $\frac{1}{4}$ NE $\frac{1}{4}$ , NW $\frac{1}{4}$ , N $\frac{1}{2}$ S $\frac{1}{2}$ , SW $\frac{1}{4}$ SW $\frac{1}{4}$	500	USA	BLM
Section 30 : Lots 1-4, E $\frac{1}{2}$ , E $\frac{1}{2}$ W $\frac{1}{2}$	638.65	USA	BLM
Section 31 : Lots 1-4, E $\frac{1}{2}$ , E $\frac{1}{2}$ W $\frac{1}{2}$	639.28	USA	BLM
Section 32 : S $\frac{1}{2}$ N $\frac{1}{2}$ , NW $\frac{1}{4}$ NW $\frac{1}{4}$ , S $\frac{1}{2}$	520	USA	BLM
Section 33 : Lots 3-6, SW $\frac{1}{4}$ NE $\frac{1}{4}$ , S $\frac{1}{2}$ NW $\frac{1}{4}$ , NW $\frac{1}{4}$ SE $\frac{1}{4}$	319.36	USA	BLM
Section 34 : All	640	USA	BLM
Section 35 : All	640	USA	BLM
Section 36 : All	640	USA	BLM
<hr/>			
<u>Township 27 North, Range 54 East</u>			
Section 1 : Lots 1-4, S $\frac{1}{2}$ , S $\frac{1}{2}$ N $\frac{1}{2}$	623.16	USA	BLM
Section 2 : Lots 1-4, S $\frac{1}{2}$ , S $\frac{1}{2}$ N $\frac{1}{2}$	625.68	USA	BLM
Section 11 : All	640	USA	BLM
Section 12 : All	640	USA	BLM
Section 13 : All	640	USA	BLM
Section 14 : All	640	USA	BLM
Section 23 : All	640	USA	BLM
Section 24 : All	640	USA	BLM
Section 29 : All	640	USA	BLM
<hr/>			
<u>Township 27 North, Range 55 East</u>			
Section 23 : NE $\frac{1}{4}$ , E $\frac{1}{2}$ NW $\frac{1}{4}$ , NE $\frac{1}{4}$ SW $\frac{1}{4}$ , N $\frac{1}{2}$ SE $\frac{1}{4}$ , SE $\frac{1}{4}$ SE $\frac{1}{4}$	400	USA	BLM
Section 24 : All	640	USA	BLM
Section 25 : N $\frac{1}{2}$ , NW $\frac{1}{4}$ SW $\frac{1}{4}$ , N $\frac{1}{2}$ SE $\frac{1}{4}$	440	USA	BLM
Section 26 : NE $\frac{1}{4}$ , W $\frac{1}{2}$ NW $\frac{1}{4}$ , NW $\frac{1}{4}$ SW $\frac{1}{4}$ , N $\frac{1}{2}$ SE $\frac{1}{4}$ , SE $\frac{1}{4}$ SE $\frac{1}{4}$	400	USA	BLM
<hr/>			
<u>Township 27 North, Range 56 East</u>			
Section 1 : Lots 1-4, S $\frac{1}{2}$ , S $\frac{1}{2}$ N $\frac{1}{2}$	638.44	USA	BLM
Section 2 : Lots 1-2, S, SE $\frac{1}{4}$ NE $\frac{1}{4}$ , NW $\frac{1}{4}$	307.41	USA	BLM
Section 4 : Lots 1-4, S $\frac{1}{2}$ , S $\frac{1}{2}$ N $\frac{1}{2}$	642.88	USA	BLM
Section 5 : Lots 1-4, S $\frac{1}{2}$ N $\frac{1}{2}$ , N $\frac{1}{2}$ S $\frac{1}{2}$ , SE $\frac{1}{4}$ SW $\frac{1}{4}$ , S $\frac{1}{2}$ SE $\frac{1}{4}$	602.26	USA	BLM
Section 6 : Lots 1-6, S $\frac{1}{2}$ NE $\frac{1}{4}$ , SE $\frac{1}{4}$ NW $\frac{1}{4}$ , NE $\frac{1}{4}$ SW $\frac{1}{4}$ , N $\frac{1}{2}$ SE $\frac{1}{4}$	473.92	USA	BLM
Section 7 : Lots 2-4, S $\frac{1}{2}$ NE $\frac{1}{4}$ , SE $\frac{1}{4}$ NW $\frac{1}{4}$ , E $\frac{1}{2}$ SW $\frac{1}{4}$ , SE $\frac{1}{4}$	473.01	USA	BLM
Section 8 : All	640	USA	BLM
Section 11 : N $\frac{1}{2}$ , NE $\frac{1}{4}$ SE $\frac{1}{4}$ , SW $\frac{1}{4}$ SW $\frac{1}{4}$	400	USA	BLM
Section 12 : N $\frac{1}{2}$ , N $\frac{1}{2}$ SW $\frac{1}{4}$ , SE $\frac{1}{4}$	560	USA	BLM
Section 13 : All	640	USA	BLM
Section 14 : N $\frac{1}{2}$ , S $\frac{1}{2}$ S $\frac{1}{2}$	480	USA	BLM
Section 17 : All	640	USA	BLM
Section 18 : Lots 1-4, E $\frac{1}{2}$ , E $\frac{1}{2}$ W $\frac{1}{2}$	631.52	USA	BLM
Section 19 : Lots 1-4, E $\frac{1}{2}$ , E $\frac{1}{2}$ W $\frac{1}{2}$	633.12	USA	BLM
Section 20 : All	640	USA	BLM
Section 21 : All	640	USA	BLM
Section 22 : Lots 1-4, W $\frac{1}{2}$ E $\frac{1}{2}$ , W $\frac{1}{2}$	641.48	USA	BLM
Section 23 : All	640	USA	BLM
Section 24 : All	640	USA	BLM
Section 25 : All	640	USA	BLM
Section 26 : All	640	USA	BLM
Section 27 : Lots 1-6, NW $\frac{1}{4}$ , SW $\frac{1}{4}$ NE $\frac{1}{4}$ , NW $\frac{1}{4}$ SE $\frac{1}{4}$	487.34	USA	BLM
Section 31 : Lots 2-4, E $\frac{1}{2}$ , E $\frac{1}{2}$ W $\frac{1}{2}$	588.48	USA	BLM
Section 32 : All	640	USA	BLM
Section 33 : All	640	USA	BLM
Section 34 : Lots 1-5, S $\frac{1}{2}$ NW $\frac{1}{4}$ , SW $\frac{1}{4}$ NE $\frac{1}{4}$ , SW $\frac{1}{4}$ , W $\frac{1}{2}$ SE $\frac{1}{4}$	557.75	USA	BLM
Section 35 : N $\frac{1}{2}$ , N $\frac{1}{2}$ S $\frac{1}{2}$ , SW $\frac{1}{4}$ SW $\frac{1}{4}$	520	USA	BLM
Section 36 : N $\frac{1}{2}$ , N $\frac{1}{2}$ S $\frac{1}{2}$ , S $\frac{1}{2}$ SE $\frac{1}{4}$ , SE $\frac{1}{4}$ SW $\frac{1}{4}$	600	USA	BLM
<hr/>			
<u>Township 28 North, Range 54 East</u>			
Section 1 : Lots 1-4, S $\frac{1}{2}$ N $\frac{1}{2}$ , S $\frac{1}{2}$	637.04	USA	BLM
Section 2 : Lots 1-4, S $\frac{1}{2}$ N $\frac{1}{2}$ , S $\frac{1}{2}$	636.2	USA	BLM
Section 3 : Lots 1-4, S $\frac{1}{2}$ N $\frac{1}{2}$ , S $\frac{1}{2}$	635.12	USA	BLM

<u>Land Description</u>	<u>Acres</u>	<u>Mineral Owner</u>	<u>Surface Owner</u>
Section 4 : Lots 1-4, S½N½, S½	633.84	USA	BLM
Section 5 : Lots 1-4, S½N½, S½	630.08	USA	BLM
Section 6 : Lots 1-4	195.6	USA	BLM
Section 7 : Lots 1-4	199.24	USA	BLM
Section 8 : All	640	USA	BLM
Section 9 : All	640	USA	BLM
Section 10 : All	640	USA	BLM
Section 11 : All	640	USA	BLM
Section 12 : All	640	USA	BLM
Section 13 : All	640	USA	BLM
Section 14 : All	640	USA	BLM
Section 15 : All	640	USA	BLM
Section 16 : All	640	USA	BLM
Section 17 : All	640	USA	BLM
Section 18 : Lots 1-4	200.28	USA	BLM
Section 19 : Lots 1-4	200.96	USA	BLM
Section 20 : All	640	USA	BLM
Section 21 : All	640	USA	BLM
Section 22 : All	640	USA	BLM
Section 23 : All	640	USA	BLM
Section 24 : All	640	USA	BLM
Section 25 : All	640	USA	BLM
Section 26 : All	640	USA	BLM
Section 28 : All	640	USA	BLM
Section 29 : All	640	USA	BLM
Section 30 : Lots 1-4	201.56	USA	BLM
Section 31 : Lots 1-4	202.44	USA	BLM
Section 32 : All	640	USA	BLM
Section 33 : All	640	USA	BLM
Section 35 : All	640	USA	BLM
Section 36 : All	640	USA	BLM

Township 28 North, Range 55 East

Section 1 : Lots 1-2, 4, S½NE¼, SE¼, E½SW¼	438.45	USA	BLM
Section 2 : Lots 1-4, S½N½, SW¼, W½SE¼	555.88	USA	BLM
Section 3 : Lots 1-7, SW¼NE¼, S½NW¼, SW¼, W½SE¼	632.62	USA	BLM
Section 4 : Lots 1-4, S½N½, S½	670.24	USA	BLM
Section 5 : Lots 1-4, S½N½, S½	666.54	USA	BLM
Section 6 : Lots 1-11, S½NE¼, SE¼NW¼, E½SW¼, SE¼	727.26	USA	BLM
Section 7 : Lots 1-8, E½, E½W½	703.2	USA	BLM
Section 8 : All	640	USA	BLM
Section 9 : All	640	USA	BLM
Section 10 : Lots 1-4, W½E½, W½	637.47	USA	BLM
Section 11 : SW¼NW¼, NW¼SW¼, E½SE¼	160	USA	BLM
Section 12 : NE¼, NW¼NW¼, W½SW¼, SE¼SW¼, NE¼SE¼	360	USA	BLM
Section 13 : W½, SW¼NE¼, W½SE¼	440	USA	BLM
Section 14 : E½, SE¼NW¼, SW¼	520	USA	BLM
Section 15 : SE¼SE¼	40	USA	BLM
Section 17 : All	640	USA	BLM
Section 18 : Lots 1-8, E½, E½W½	704.08	USA	BLM
Section 19 : Lots 1-8, E½, E½W½	703.6	USA	BLM
Section 20 : All	640	USA	BLM
Section 22 : E½NE¼, SW¼NE¼, E½NW¼, SE¼, SW¼SW¼	400	USA	BLM
Section 27 : E½NE¼, W½	400	USA	BLM
Section 28 : E½SE¼	80	USA	BLM
Section 29 : Lots 1-4, W½E½, N½NW¼	404.1	USA	BLM
Section 33 : E½E½	160	USA	BLM
Section 34 : SW¼NE¼, W½, SE¼	520	USA	BLM
Section 36 : All	640	USA	BLM

Township 28 North, Range 56 East

Section 1 : Lots 5-10, SE¼NW¼	278.84	USA	BLM
Section 2 : Lots 2-4, S½N½, S½	597.24	USA	BLM
Section 3 : Lots 1-4, S½N½, S½	635.75	USA	BLM
Section 4 : Lots 1-4, S½N½, S½	635.84	USA	BLM
Section 5 : Lots 1-4, S½N½, S½	626.18	USA	BLM
Section 6 : Lots 1-7, S½NE¼, SE¼NW¼, E½SW¼, SE¼	623.34	USA	BLM
Section 7 : Lots 1-4, E½W½, E½	626.4	USA	BLM

<u>Land Description</u>	<u>Acres</u>	<u>Mineral Owner</u>	<u>Surface Owner</u>
Section 8 : W½, NE¼, NE¼SE¼	520	USA	BLM
Section 11: All	640	USA	BLM
Section 12: Lots 1-8	319.01	USA	BLM
Section 13 : Lots 1-8, W½	617.43	USA	BLM
Section 14 : All	640	USA	BLM
Section 17 : N½, SW¼, N½SE¼, SW¼SE¼	600	USA	BLM
Section 18 : Lots 1, 2, 3, E½, E½W½	589.88	USA	BLM
Section 19 : Lots 3, 4, NE¼, NE¼NW¼, NE¼SE¼, SE¼SW¼	353.43	USA	BLM
Section 20 : All	640	USA	BLM
Section 22 : N½, N½S½	480	USA	BLM
Section 23 : All	640	USA	BLM
Section 24 : Lots 1-8, W½	574.11	USA	BLM
Section 25 : Lots 1-16	532.28	USA	BLM
Section 26 : All	640	USA	BLM
Section 27 : All	640	USA	BLM
Section 34 : All	640	USA	BLM
Section 35 : All	640	USA	BLM
Section 36 : Lots 1-16	537.31	USA	BLM
<u>Township 28 North, Range 57 East</u>			
Section 1 : PROT All	638	USA	BLM
Section 2 : PROT All	638	USA	BLM
Section 3 : PROT All	638	USA	BLM
Section 4 : PROT All	637	USA	BLM
Section 5 : PROT All (Excl HES229 and HS 228)	478	USA	BLM
Section 6 : PROT All (Excl HES 230)	638	USA	BLM
Section 7 : PROT All	722	USA	BLM
Section 8 : All	640	USA	BLM
Section 9 : All	640	USA	BLM
Section 10 : All	640	USA	BLM
Section 11 : All	640	USA	BLM
Section 12 : All	640	USA	BLM
Section 13 : All	640	USA	BLM
Section 14 : All	640	USA	BLM
Section 15 : All	640	USA	BLM
Section 16 : All	640	USA	BLM
Section 17 : All	640	USA	BLM
Section 18 : PROT All (Excl HES 193)	675	USA	BLM
Section 19 : PROT All	725	USA	BLM
Section 20 : All	640	USA	BLM
Section 21 : All	640	USA	BLM
Section 22 : All	640	USA	BLM
Section 23 : All	640	USA	BLM
Section 24 : All	640	USA	BLM
Section 25 : All	640	USA	BLM
Section 26 : All	640	USA	BLM
Section 27 : All	640	USA	BLM
Section 28 : All	640	USA	BLM
Section 29 : All	640	USA	BLM
Section 30 : PROT All	727	USA	BLM
Section 31 : PROT All	725	USA	BLM
Section 32 : All	640	USA	BLM
Section 33 : All	640	USA	BLM
Section 34 : All	640	USA	BLM
Section 35 : All	640	USA	BLM
Section 36 : All (Excl HES190)	627	USA	BLM
<u>Township 29 North, Range 55 East</u>			
Section 1: Lots 1-4, S½N½, S½	641.06	USA	BLM
Section 2 : Lots 1-4, S½N½, S½	642.18	USA	BLM
Section 3 : Lots 1-4, S½N½, S½	642.46	USA	BLM
Section 4 : Lots 1-4, S½N½, S½	643.04	USA	BLM
Section 5 : Lots 1-4, S½N½, NE¼SW¼, N½SE¼	443.08	USA	BLM
Section 6 : Lots 1-5, SE¼NW¼, S½NE¼	313.55	USA	BLM
Section 10 : All	640	USA	BLM
Section 11: All	640	USA	BLM
Section 12: All	640	USA	BLM
Section 13 : N½, N½S½, S½SW¼, SW¼SE¼	600	USA	BLM

<u>Land Description</u>	<u>Acres</u>	<u>Mineral Owner</u>	<u>Surface Owner</u>
Section 14 : All	640	USA	BLM
Section 15 : All	640	USA	BLM
Section 22 : All	640	USA	BLM
Section 23 : All	640	USA	BLM
Section 24 : W½, W½NE¼	400	USA	BLM
Section 25 : NW¼, N½SW¼, SW¼SW¼, SE¼SE¼	320	USA	BLM
Section 26 : All	640	USA	BLM
Section 27 : All	640	USA	BLM
Section 35 : All	640	USA	BLM
Section 36 : W½SE¼	80	USA	BLM
<u>Township 29 North, Range 56 East</u>			
Section 1 : Lots 1-2, 5-8, SW¼NE¼, NW¼SE¼	349.11	USA	BLM
Section 11 : SE¼	160	USA	BLM
Section 12 : Lots 1-5, SE¼NE¼, W½SE¼, SW¼	496.62	USA	BLM
Section 13 : Lots 1-4, W½E½, W½	650.52	USA	BLM
Section 14 : E½	320	USA	BLM
Section 17 : All	640	USA	BLM
Section 18 : E½, E½SW¼	400	USA	BLM
Section 19 : Lots 3,4, E½W½, E½	551.36	USA	BLM
Section 20 : All	640	USA	BLM
Section 24 : Lots 1-4, W½E½, W½	647.28	USA	BLM
Section 25 : Lots 1-4, W½E½, W½	644.64	USA	BLM
Section 36 : Lots 1-4, W½NE¼, NW¼, N½SW¼, NW¼SE¼	521.78	USA	BLM
<u>Township 29 North, Range 57 East</u>			
Section 3 : PROT W½W½	188.75	USA	BLM
Section 4 : Lots 1-4, S½N½, S½	663	USA	BLM
Section 5 : Lots 1-3, S½NE¼, SE¼NW¼, S½	577.55	USA	BLM
Section 6 : Lots 4-7	131.94	USA	BLM
Section 7 : Lots 1-4, E½W½, E½	611.32	USA	BLM
Section 8 : All	640	USA	BLM
Section 9 : All	640	USA	BLM
Section 10 : PROT W½W½	182.5	USA	BLM
Section 14 : S½S½	160	USA	BLM
Section 15 : PROT W½W½	182.5	USA	BLM
Section 16 : All	640	USA	BLM
Section 17 : All	640	USA	BLM
Section 18 : Lots 1-4, E½, E½W½	613.93	USA	BLM
Section 19 : Lots 1-4, E½, E½W½	616.32	USA	BLM
Section 20 : All	640	USA	BLM
Section 21 : All	640	USA	BLM
Section 22 : PROT NE¼, S½, S½NW¼, NW¼NW¼	684.375	USA	BLM
Section 23 : All	640	USA	BLM
Section 24 : SW¼	160	USA	BLM
Section 25 : W½,SE¼	480	USA	BLM
Section 26 : All	640	USA	BLM
Section 27 : PROT All	730	USA	BLM
Section 28 : All	640	USA	BLM
Section 29 : All	640	USA	BLM
Section 30 : Lots 1-4, E½, E½W½	619.44	USA	BLM
Section 31 : Lots 1-4, NE¼, E½NW¼, E½SE¼	463.36	USA	BLM
Section 32 : All	640	USA	BLM
Section 33 : All	640	USA	BLM
Section 34 : PROT All	730	USA	BLM
Section 35 : All	640	USA	BLM
Section 36 : All	640	USA	BLM
<u>Township 30 North, Range 55 East</u>			
Section 2 : Lots 1-4, S½N½, S½	639.16	USA	BLM
Section 3 : Lots 1-4, S½N½, S½	640.44	USA	BLM
Section 4 : Lots 1-4, S½N½, S½	640.72	USA	BLM
Section 5 : Lots 1-2, S½NE¼, N½SE¼	239.56	USA	BLM
Section 7 : Lot 4, SE¼NE¼, SE¼, SE¼SW¼	275.17	USA	BLM
Section 8 : SW¼, W½SE¼, SE¼SE¼	280	USA	BLM
Section 10 : NE¼, N½NW¼, NE¼SE¼	280	USA	BLM
Section 11 : NE¼	160	USA	BLM
Section 12 : E½W½	160	USA	BLM

<u>Land Description</u>	<u>Acres</u>	<u>Mineral Owner</u>	<u>Surface Owner</u>
Section 13 : SW¼SE¼	40	USA	BLM
Section 15 : All	640	USA	BLM
Section 16 : All	640	USA	BLM
Section 17 : All	640	USA	BLM
Section 18 : Lots 1-4, E½W½, E½	620.51	USA	BLM
Section 19 : Lots 1-4, E½W½, E½	619.68	USA	BLM
Section 20 : All	640	USA	BLM
Section 21 : All	640	USA	BLM
Section 22 : W½, W½NE¼, NE¼NE¼	440	USA	BLM
Section 23 : E½	320	USA	BLM
Section 24 : SW¼NE¼, W½, W½SE¼, SE¼SE¼	480	USA	BLM
Section 25 : All	640	USA	BLM
Section 26 : E½	320	USA	BLM
Section 27 : All	640	USA	BLM
Section 28 : All	640	USA	BLM
Section 29 : All	640	USA	BLM
Section 30 : Lots 1-4, E½W½, E½	619.74	USA	BLM
Section 31 : Lots 1-4, E½W½, E½	621.72	USA	BLM
Section 32 : All	640	USA	BLM
Section 33 : All	640	USA	BLM
Section 34 : Lots 1-16 (All)	672.58	USA	BLM
Section 35 : All	640	USA	BLM
Section 36 : All	640	USA	BLM
<u>Township 30 North, Range 56 East</u>			
Section 2 : SW¼, S½SE¼	240	USA	BLM
Section 3 : SW¼NE¼, S½NW¼, S½	440	USA	BLM
Section 10 : N½, N½S½, SE¼SE¼	520	USA	BLM
Section 11 : All	640	USA	BLM
Section 12 : N½NE¼, SW¼NE¼, W½, SE¼	600	USA	BLM
Section 15 : NE¼NE¼, N½NW¼, SE¼NW¼, NE¼SW¼	200	USA	BLM
Section 30 : Lots 1, 2	69.76	USA	BLM
Section 31 : Lots 1-4	140.18	USA	BLM
Section 32 : N½	320	USA	BLM
<u>Township 30 North, Range 57 East</u>			
Section 1 : Lots 1-3, S½NE¼	215.1	USA	BLM
Section 4 : SW¼NW¼, SW¼, SW¼SE¼	240	USA	BLM
Section 5 : SE¼SE¼	40	USA	BLM
Section 7 : Lots 2-4, S½NE¼, E½SW¼, E½SE¼, SW¼SE¼	382.9	USA	BLM
Section 8 : S½NW¼, W½, SW¼	560	USA	BLM
Section 9 : All	640	USA	BLM
Section 10 : S½, S½NW¼	400	USA	BLM
Section 11 : SW¼SW¼	40	USA	BLM
Section 14 : W½W½	160	USA	BLM
Section 15 : All	640	USA	BLM
Section 16 : N½, SE¼, N½SW¼, SE¼SW¼	600	USA	BLM
Section 17 : NE¼, N½NW¼, SE¼NW¼	280	USA	BLM
Section 18 : Lots 1, 2, W½NE¼, E½NW¼	228.88	USA	BLM
Section 21 : NE¼, E½NW¼, SW¼NW¼, SW¼, W½SE¼	520	USA	BLM
Section 22 : N½, N½S½	480	USA	BLM
Section 27 : NW¼SW¼, S½SW¼	120	USA	BLM
Section 28 : N½, SE¼, W½SW¼, SE¼SW¼	600	USA	BLM
Section 29 : SE¼NE¼, SE¼SW¼, SE¼	240	USA	BLM
Section 31 : Lots 1, 2, E½NW¼	149.66	USA	BLM
Section 32 : E½, E½NW¼	400	USA	BLM
Section 33 : N½, N½S½, SW¼SW¼, SE¼SE¼	560	USA	BLM
Section 34 : NW¼, W½SW¼	240	USA	BLM
<u>Township 31 North, Range 56 East</u>			
Section 10 : SW¼SW¼	40	USA	BLM
Section 12 : E½W½, W½SE¼, SE¼NE¼	280	USA	BLM
Section 14 : SW¼SW¼	40	USA	BLM
Section 16 : All	640	USA	BLM
Section 17 : W½W½, SW¼SE¼	200	USA	BLM
Section 20 : Lots 1, 4-8, NE¼, E½SW¼	472.07	USA	BLM
Section 22 : All	640	USA	BLM
Section 26 : All	640	USA	BLM

<u>Land Description</u>	<u>Acres</u>	<u>Mineral Owner</u>	<u>Surface Owner</u>
Section 28 : Lots 1-16	685.2	USA	BLM
Section 29 : Lots 1-16	682.09	USA	BLM
Section 30 : Lots 11-16	261.25	USA	BLM
Section 32 : W $\frac{1}{2}$ , E $\frac{1}{2}$ NW $\frac{1}{4}$	400	USA	BLM
Section 34 : All	640	USA	BLM
Section 36 : NW $\frac{1}{4}$ NW $\frac{1}{4}$ , SW $\frac{1}{4}$ SW $\frac{1}{4}$	80	USA	BLM
<u>Township 31 North, Range 56 East</u>			
Section 6 : Lots 4-7, S $\frac{1}{2}$ NE $\frac{1}{4}$ , SE $\frac{1}{4}$ NW $\frac{1}{4}$ , E $\frac{1}{2}$ SW $\frac{1}{4}$ , SE $\frac{1}{4}$	520.18	USA	BLM
Section 18 : E $\frac{1}{2}$ W $\frac{1}{2}$ , E $\frac{1}{2}$	480	USA	BLM
Section 36 : N $\frac{1}{2}$ NW $\frac{1}{4}$ , N $\frac{1}{2}$ SW $\frac{1}{4}$ NW $\frac{1}{4}$ , N $\frac{1}{2}$ S $\frac{1}{2}$ SW $\frac{1}{4}$ NW $\frac{1}{4}$ , W $\frac{1}{2}$ NE $\frac{1}{4}$ SE $\frac{1}{4}$ NW $\frac{1}{4}$ , NW $\frac{1}{4}$ SE $\frac{1}{4}$ NW $\frac{1}{4}$	125	USA	BLM
<u>Township 31 North, Range 57 East</u>			
Section 3 : Lots 1, 5-7	141.53	USA	BLM
Section 6 : Lots 5-7, E $\frac{1}{2}$ SW $\frac{1}{4}$	200.73	USA	BLM
Section 8 : N $\frac{1}{2}$ NW $\frac{1}{4}$	80	USA	BLM
Section 10 : Lots 1-3	107.37	USA	BLM
Section 11 : SW $\frac{1}{4}$ NW $\frac{1}{4}$	40	USA	BLM
Section 14 : E $\frac{1}{2}$ , SE $\frac{1}{4}$ NW $\frac{1}{4}$ , NE $\frac{1}{4}$ SW $\frac{1}{4}$	400	USA	BLM
Section 19 : NE $\frac{1}{4}$ SW $\frac{1}{4}$	40	USA	BLM
Section 22 : Lots 2-4, SE $\frac{1}{4}$ NE $\frac{1}{4}$ , SE $\frac{1}{4}$ SW $\frac{1}{4}$ , E $\frac{1}{2}$ SE $\frac{1}{4}$ , SW $\frac{1}{4}$ SE $\frac{1}{4}$	309.67	USA	BLM
Section 23 : E $\frac{1}{2}$ , E $\frac{1}{2}$ NW $\frac{1}{4}$ , SW $\frac{1}{4}$ NW $\frac{1}{4}$ , SW $\frac{1}{4}$	600	USA	BLM
Section 27 : NE $\frac{1}{4}$	160	USA	BLM
<u>Township 32 North, Range 55 East</u>			
Section 16 : W $\frac{1}{2}$ NE $\frac{1}{4}$ NE $\frac{1}{4}$	20	USA	BLM
Section 24 : NW $\frac{1}{4}$ SE $\frac{1}{4}$	40	USA	BLM
Section 28 : All	640	USA	BLM
Section 36 : W $\frac{1}{2}$ W $\frac{1}{2}$ , SE $\frac{1}{4}$	320	USA	BLM
<u>Township 32 North, Range 56 East</u>			
Section 2 : Lots 1-4, S $\frac{1}{2}$ N $\frac{1}{2}$ , S $\frac{1}{2}$	650.34	USA	BLM
Section 6 : Lots 1-7, S $\frac{1}{2}$ NE $\frac{1}{4}$ , SE $\frac{1}{4}$ NW $\frac{1}{4}$ , E $\frac{1}{2}$ SW $\frac{1}{4}$ , SE $\frac{1}{4}$	642.34	USA	BLM
Section 8 : All	640	USA	BLM
Section 10 : All	640	USA	BLM
Section 12 : All	640	USA	BLM
Section 14 : All	640	USA	BLM
Section 15 : N $\frac{1}{2}$	320	USA	BLM
Section 22 : All	640	USA	BLM
Section 26 : All	640	USA	BLM
Section 30 : Lots 1-3, E $\frac{1}{2}$	437.73	USA	BLM
Section 34 : All	640	USA	BLM
Section 36 : SW $\frac{1}{4}$ NE $\frac{1}{4}$ , W $\frac{1}{2}$ , W $\frac{1}{2}$ SE $\frac{1}{4}$ , SE $\frac{1}{4}$ SE $\frac{1}{4}$	480	USA	BLM
<u>Township 32 North, Range 57 East</u>			
Section 1 : Lots 1-2, 5-6	146.24	USA	BLM
Section 2 : NE $\frac{1}{4}$ SE $\frac{1}{4}$ , S $\frac{1}{2}$ SE $\frac{1}{4}$	120	USA	BLM
Section 6 : Lots 1-6, SE $\frac{1}{4}$ NW $\frac{1}{4}$ , NE $\frac{1}{4}$ SW $\frac{1}{4}$ , N $\frac{1}{2}$ SE $\frac{1}{4}$	403.2	USA	BLM
Section 12 : Lots 1-7, S $\frac{1}{2}$ NE $\frac{1}{4}$ , SE $\frac{1}{4}$ NW $\frac{1}{4}$ , E $\frac{1}{2}$ SW $\frac{1}{4}$ , SE $\frac{1}{4}$	588.62	USA	BLM
Section 13 : Lots 1-4, S $\frac{1}{2}$ N $\frac{1}{2}$ , S $\frac{1}{2}$	637.32	USA	BLM
Section 18 : Lots 1-4, E $\frac{1}{2}$ , E $\frac{1}{2}$ W $\frac{1}{2}$	638.66	USA	BLM
Section 20 : Lots 1-2, E $\frac{1}{2}$ , N $\frac{1}{2}$ SW $\frac{1}{4}$	481.4	USA	BLM
Section 24 : All	640	USA	BLM
Section 25 : All	640	USA	BLM
Section 26 : All	640	USA	BLM
Section 27 : All	640	USA	BLM
Section 30 : Lots 1-4, NW $\frac{1}{4}$ NE $\frac{1}{4}$ , S $\frac{1}{2}$ NE $\frac{1}{4}$ , E $\frac{1}{2}$ NW $\frac{1}{4}$ , SE $\frac{1}{4}$ SW $\frac{1}{4}$ , N $\frac{1}{2}$ SE $\frac{1}{4}$ , SE $\frac{1}{4}$ SE $\frac{1}{4}$	521.18	USA	BLM
Section 32 : Lots 2-4, S $\frac{1}{2}$ NE $\frac{1}{4}$ , SE $\frac{1}{4}$ NW $\frac{1}{4}$ , E $\frac{1}{2}$ SW $\frac{1}{4}$ , SE $\frac{1}{4}$	467.85	USA	BLM
Section 34 : N $\frac{1}{2}$ , SE $\frac{1}{4}$	480	USA	BLM
Section 35 : N $\frac{1}{2}$ , N $\frac{1}{2}$ S $\frac{1}{2}$ , S $\frac{1}{2}$ SW $\frac{1}{4}$	560	USA	BLM
Section 36 : N $\frac{1}{2}$ N $\frac{1}{2}$ , SW $\frac{1}{4}$ NW $\frac{1}{4}$	200	USA	BLM
<u>Township 33 North, Range 57 East</u>			
Section 28 : S $\frac{1}{2}$ NW $\frac{1}{4}$ , S $\frac{1}{2}$	400	USA	BLM
Section 32 : E $\frac{1}{2}$ , SW $\frac{1}{4}$ SW $\frac{1}{4}$ , E $\frac{1}{2}$ SW $\frac{1}{4}$	440	USA	BLM



	<u>Land Description</u>	<u>Acres</u>	<u>Mineral Owner</u>	<u>Surface Owner</u>
TOTALS		260,941.62		

RECEIVED

MAY 16 2017

BLM NVSO IAC

T13N R34E  
SEC 36 ALL

T13N R35E  
SEC 31 ALL

T12N R35E  
SEC 6 W2  
SEC 7 W2

PLEASE INCLUDED  
IN YOUR NEXT  
AVAILABLE SALE.

17NV0006

**EXPRESSION OF INTEREST  
FOR NEXT AVAILABLE FEDERAL OIL & GAS LEASE SALE**

RECEIVED  
Bur. of Land Management

**MAY 02 2017**

NEVADA STATE OFFICE  
RENO, NEVADA

PARCEL #	OLD LEASE #	TOWNSHIP	SEC	LEGAL	COUNTY	ACRES
1	N 87161	T22N R58E			WHITE PINE	
			9	ALL		640
			10	ALL		640
			11	ALL		640
			12	ALL		<u>640</u>
		2560				
2	N 87162		14	ALL		600
			23	ALL	<u>640</u>	
					1240	
3	N 87163		15	ALL		640
			16	ALL	640	
			21	ALL	640	
			22	ALL	<u>640</u>	
					2560	
4	N 87164		27	ALL		640
			28	ALL	640	
			34	ALL	640	
			35	ALL	<u>640</u>	
					2560	
1	N 87621	T23N R59E	30	LOTS 1-4, E1/2W1/2, E1/2 ALL		629.12
			31	LOTS 1-4, E1/2W1/2, E1/2 ALL		629.32
			32	ALL	<u>640</u>	

17NV0007

1898.44

2	N 87165	10	SESE	40
		15	E1/2E1/2, W1/2SE	240
		22	E1/2, SENW, E1/2SW	440
		27	NE, E1/2W1/2	<u>320</u>
				1040

RECEIVED  
Bur. of Land Management  
MAY 02 2017  
NEVADA STATE OFFICE  
RENO, NEVADA

Re: Oil and Gas Lease Nominations

**Nominated Acreage Description:**  
Eureka County, Nevada

T28N, R51E

Sec 2: ALL	Sec 12: ALL
Sec 13: S1/2	Sec 14: ALL
Sec 23: ALL	Sec 24: ALL
Sec 25: ALL	Sec 26: ALL
Sec 35: ALL	Sec 36: ALL

T28N, R52 E

Sec 6: ALL

RECEIVED  
Bur. of Land Management

JUN 12 2017

NEVADA STATE OFFICE  
RENO, NEVADA

17NV0008



Estrella, Jonathan &lt;jestrella@blm.gov&gt;

---

**EOI Nominations\_Southern NV and Elko - March 2018.xlsx**

1 message

Rick &lt;rickbaileyv@gmail.com&gt;

Fri, Jun 16, 2017 at 7:57 PM

To: "Estrella, Jonathan" &lt;jestrella@blm.gov&gt;, "Fennel, Marina" &lt;mfennel@blm.gov&gt;

Here are the EOI's for the Elko and Southern Nevada sale in March of 2018. It is scheduled to be in your office June 16, 2017. I am sending them in excel if you would like to transfer them for adjudication . thank you for your time on this and if you have any questions please e-mail me or call me on this matter.

Best Regards,

Rick Bailey

702-683-0202

Nevada Leasing Services

Email - [Rick@nevadaleasingservices.com](mailto:Rick@nevadaleasingservices.com)

---

 **EOI Nominations\_Southern NV and Elko - March 2018.xlsx**

44K

17NV0009

### Southern Nevada EOI Nominations - March 2018

PRIOR LEASE	TWN	RNG	SEC	PART	County	ACRES	PRIORITY
20063	13S	68E	1,2	S2,S2N2, Lots 1-4	Clark	1,267.04	First Priority
20064	13S	68E	3,4	S2,S2N2, Lots 1-4	Clark	1,268.80	First Priority
20065	13S	68E	5	S2,S2N2, Lots 1-4	Clark	632.56	First Priority
20065	13S	68E	6	SE, S2N2, E2SW, Lots 1-2, 6-7	Clark	516.10	First Priority
20065	13S	68E	7	E2, E2W2, Lots 1-4	Clark	639.32	First Priority
20065	13S	68E	8	ALL	Clark	640.00	First Priority
20064	13S	68E	9,10	ALL	Clark	1,280.00	First Priority
20063	13S	68E	11,12	ALL	Clark	1,280.00	First Priority
18823	13S	68E	13,14,23	ALL	Clark	1,920.00	First Priority
18824	13S	68E	15,16,21,22	ALL	Clark	2,560.00	First Priority
18825	13S	68E	17,20	ALL	Clark	1,280.00	First Priority
18825	13S	68E	18,19	E2, E2W2, Lots 1-4	Clark	1,278.82	First Priority
16482	13S	69E	1	S2,S2N2, Lots 1-4	Clark	641.10	First Priority
20066	13S	69E	2,3	S2,S2N2, Lots 1-4	Clark	1,274.12	First Priority
20067	13S	69E	4,5	S2,S2N2, Lots 1-4	Clark	1,264.76	First Priority
20067	13S	69E	6	SE, S2N2, E2SW, Lots 1-7	Clark	631.78	First Priority
20067	13S	69E	7	E2, E2W2, Lots 1-4	Clark	638.18	First Priority
20068	13S	69E	8	ALL	Clark	640.00	First Priority
None	13S	69E	9	ALL	Clark	640.00	First Priority
20066	13S	69E	10,11	ALL	Clark	1,280.00	First Priority
16482/A	13S	69E	12,13,14	ALL	Clark	1,920.00	First Priority
16544	13S	69E	15,16	ALL	Clark	1,280.00	First Priority
30518	13S	69E	17	N2, SW, W2SE, NESE	Clark	600.00	First Priority
30518	13S	69E	18	E2, E2W2, Lots 1-4	Clark	637.72	First Priority
20232	14S	71E	27	W2W2, Lots 1-4	Clark	257.58	Second Priority
20232	14S	71E	28,29	ALL	Clark	1,280.00	Second Priority
20232	14S	71E	30	E2,E2W2, Lots 1-4	Clark	638.68	Second Priority
20233	14S	71E	31	E2,E2W2, Lots 1-4	Clark	639.16	Second Priority
20233	14S	71E	32,33	ALL	Clark	1,280.00	Second Priority
20234	14S	70E	25	S2	Clark	320.00	Second Priority
38383	14S	70E	25	N2	Clark	320.00	Second Priority
19510	14S	70E	33,34	ALL	Clark	1,280.00	Second Priority
20234	14S	70E	35,36	ALL	Clark	1,280.00	Second Priority

NONE	15S	71E	3,4,5,6	ALL	Clark	2,220.00	Second Priority
20253	15S	71E	7,8,9,10	ALL	Clark	2,220.00	Second Priority
20254	15S	71E	15,16,17,18	ALL	Clark	2,220.00	Second Priority
38384	15S	71E	19,20,21,22	ALL	Clark	2,220.00	Second Priority
38384	15S	71E	27,28,29	ALL	Clark	1,580.00	Second Priority
NONE	15S	70E	1,2	S2,S2N2, Lots 1-4	Clark	1,280.98	Second Priority
20252	15S	70E	3,4,5	S2,S2N2, Lots 1-4	Clark	1,917.72	Second Priority
20252	15S	70E	6	SE, S2N2, E2SW, Lots 1-7	Clark	641.99	Second Priority
NONE	15S	70E	7,18,19,30	E2, E2W2, Lots 1-4	Clark	2,559.10	Second Priority
NONE	15S	70E	8,9,10,11	ALL	Clark	2,560.00	Second Priority
NONE	15S	70E	12,13,24	ALL	Clark	1,920.00	Second Priority
NONE	15S	70E	14,15,16,17	ALL	Clark	2,560.00	Second Priority
NONE	15S	70E	20,29,28,27	ALL	Clark	2,560.00	Second Priority
NONE	15S	70E	21	ALL BLM -Private	Clark	564.50	Second Priority
NONE	15S	70E	22	ALL BLM -Private	Clark	599.30	Second Priority
NONE	15S	70E	23,26	ALL	Clark	1,280.00	Second Priority
NONE	15S	70E	31	E2, E2W2, Lots 1-4	Clark	640.42	Second Priority
38730	15S	69E	11	N2, N2S2, SESE,SWSW	Clark	560.00	Second Priority
38730	15S	69E	12	ALL	Clark	640.00	Second Priority
20238	15S	69E	13	ALL	Clark	640.00	Second Priority
20238	15S	69E	14	S2,S2N2, NENE,NWNW	Clark	560.00	Second Priority
20238	15S	69E	15	ALL	Clark	640.00	Second Priority
38730	15S	69E	21,22,23	ALL	Clark	1,920.00	Second Priority
20238	15S	69E	24	ALL	Clark	640.00	Second Priority
20240	15S	69E	25,26,35,36	ALL	Clark	2,560.00	Second Priority
20241	15S	69E	27,28,33,34	ALL	Clark	2,560.00	Second Priority
20258	16S	69E	1,2	S2,S2N2, Lots 1-4	Clark	1,281.08	Second Priority
20259	16S	69E	3,4	S2,S2N2, Lots 1-4	Clark	1,281.32	Second Priority
20259	16S	69E	9,10	ALL	Clark	1,280.00	Second Priority
20260	16S	69E	16	ALL	Clark	640.00	Second Priority
38733	16S	69E	17,20	ALL	Clark	1,280.00	Second Priority
18807	18S	64E	1,2	S2,S2N2, Lots 1-4	Clark	1,262.48	Third Priority
18808	18S	64E	3,4	S2,S2N2, Lots 1-4	Clark	1,257.60	Third Priority
20266	18S	64E	5	S2,S2N2, Lots 1-4	Clark	635.00	Third Priority
46706	18S	64E	6	ALL	Clark	640.00	Third Priority
20266	18S	64E	7	ALL	Clark	640.00	Third Priority
20266	18S	64E	8	ALL	Clark	640.00	Third Priority
18808	18S	64E	9,10	ALL	Clark	1,280.00	Third Priority



18807	18S	64E	11,12	ALL	Clark	1,280.00	Third Priority
41515	18S	64E	13,23,24	ALL	Clark	1,280.00	Third Priority
18812	18S	64E	14,15,22	ALL	Clark	1,920.00	Third Priority
18811	18S	64E	16,21,28,33	ALL	Clark	2,560.00	Third Priority
18810	18S	64E	17	ALL	Clark	640.00	Third Priority
18810	18S	64E	20	S2	Clark	320.00	Third Priority
15411	18S	64E	25	ALL BLM in Section -Wilderness	Clark	392.10	Third Priority
41909	18S	64E	26	ALL	Clark	640.00	Third Priority
41515	18S	64E	27	ALL	Clark	640.00	Third Priority
18810			29,32	ALL	Clark	1,280.00	Third Priority
18809	18S	64E	30,31	E2, E2W2, Lots 1-4	Clark	1,270.33	Third Priority
NONE	18S	64E	34	ALL BLM in Section -Wilderness	Clark	426.50	Third Priority
15411	18S	64E	35	ALL BLM in Section -Wilderness	Clark	210.10	Third Priority
41909	18S	64E	36	ALL BLM in Section -Wilderness	Clark	17.00	Third Priority
NONE	19S	64E	4	ALL BLM in Section -Wilderness	Clark	397.10	Third Priority
18516	19S	64E	5	ALL	Clark	640.76	Third Priority
18806	19S	64E	6	SE, S2N2, E2SW, Lots 1-7	Clark	637.28	Third Priority
18420	17S	64E	7	SE, E2SW, Lots 7-11	Clark	382.21	Third Priority
18420	17S	64E	8	S2, S2N2, Lots 5-8	Clark	509.41	Third Priority
18420	17S	64E	9	S2, S2N2, Lots 5-8	Clark	510.49	Third Priority
18420	17S	64E	10	S2, S2N2, Lots 5-8	Clark	511.02	Third Priority
18420	17S	64E	11,12	S2, S2N2, Lots 5-8	Clark	1,023.06	Third Priority
18783	17S	64E	13,14,23,24	ALL	Clark	2,560.00	Third Priority
20267	17S	64E	15,16,17	ALL	Clark	1,920.00	Third Priority
20267	17S	64E	18	E2, E2W2, Lots 1-4	Clark	628.66	Third Priority
20268	17S	64E	19	E2, E2W2, Lots 1-4	Clark	625.46	Third Priority
	17S	64E	20	ALL	Clark	600.00	Third Priority
	17S	64E	21	E2, NW, S2SW	Clark	600.00	Third Priority
20268	17S	64E	22	ALL	Clark	640.00	Third Priority
18782	17S	64E	25,26,35,36	ALL	Clark	2,560.00	Third Priority
20269	17S	64E	27,28,29	ALL	Clark	1,920.00	Third Priority
20269	17S	64E	30	E2, E2W2, Lots 1-4	Clark	625.92	Third Priority
20270	17S	64E	31	E2, E2W2, Lots 1-4	Clark	626.76	Third Priority
20270	17S	64E	32,33,34	ALL	Clark	1,920.00	Third Priority
82209	18S	65E	1,2,12	ALL	Clark	1,910.00	Fourth Priority
037168X	18S	65E	3	E2	Clark	320.00	Fourth Priority
82218	18S	65E	10	ALL BLM LAND- WILDERNESS	Clark	10.00	Fourth Priority
82209	18S	65E	11	ALL BLM LAND- WILDERNESS	Clark	425.90	Fourth Priority

82211	18S	65E	13	ALL BLM LAND- WILDERNESS	Clark	540.80	Fourth Priority
82218	18S	65E	14	ALL BLM LAND- WILDERNESS	Clark	76.14	Fourth Priority
	18S	65E	24	ALL BLM LAND- WILDERNESS	Clark	310.40	Fourth Priority
	18S	65E	25	ALL BLM LAND- WILDERNESS	Clark	369.60	Fourth Priority
	18S	65E	36	ALL BLM LAND- WILDERNESS	Clark	100.40	Fourth Priority
16081	18S	66E	3,4	ALL	Clark	1,274.20	Fourth Priority
82212	18S	66E	5,6,7,8	ALL	Clark	2,537.00	Fourth Priority
16080	18S	66E	9,16	ALL	Clark	1,280.00	Fourth Priority
16081	18S	66E	10,16	ALL	Clark	1,280.00	Fourth Priority
16078	18S	66E	11	S2N2, S2	Clark	480.00	Fourth Priority
16079	18S	66E	12	S2N2, S3	Clark	480.00	Fourth Priority
16079	18S	66E	13,24	ALL	Clark	1,280.00	Fourth Priority
16078	18S	66E	14,23	ALL	Clark	1,280.00	Fourth Priority
037168X	18S	66E	17	ALL	Clark	2,549.00	Fourth Priority
009169A/B	18S	66E	18,19	ALL	Clark	1,280.00	Fourth Priority
016081A	18S	66E	21	ALL	Clark	640.00	Fourth Priority
016080B	18S	66E	22	ALL	Clark	640.00	Fourth Priority
21011	18S	66E	25	ALL	Clark	640.00	Fourth Priority
18775	18S	66E	26	ALL	Clark	640.00	Fourth Priority
21011	18S	66E	27	ALL	Clark	640.00	Fourth Priority
18529	18S	66E	28	ALL	Clark	640.00	Fourth Priority
018529A	18S	66E	29	ALL	Clark	640.00	Fourth Priority
037168X	18S	66E	30	ALL	Clark	640.00	Fourth Priority
15412	18S	66E	31	ALL BLM LAND- WILDERNESS	Clark	492.90	Fourth Priority
018529A	18S	66E	32	ALL	Clark	640.00	Fourth Priority
21013	18S	66E	33	ALL	Clark	640.00	Fourth Priority
18775	18S	66E	34	ALL	Clark	640.00	Fourth Priority
21011	18S	66E	35	ALL BLM LAND- Private	Clark	630.90	Fourth Priority
18776	18S	66E	36	ALL BLM LAND- Private	Clark	364.00	Fourth Priority
18769	18S	66.5E	7	SW, Lots 3,4	Clark	205.62	Fourth Priority
18769	18S	66.5E	18	W2, Lots 1-4	Clark	410.96	Fourth Priority
18769	18S	66.5E	19	W2, Lots 1-4	Clark	410.64	Fourth Priority
18769	18S	66.5E	30	W2, Lots 1-4	Clark	410.44	Fourth Priority
18769	18S	66.5E	31	ALL BLM LAND- Private	Clark	266.10	Fourth Priority
16044	18S	67E	5	SW	Clark	160.00	Fourth Priority
16044	18S	67E	6	S2	Clark	320.00	Fourth Priority
016044A	18S	67E	7,8	ALL	Clark	640.00	Fourth Priority
016045A	18S	67E	9,10	ALL	Clark	1,280.00	Fourth Priority
18773	18S	67E	11	ALL	Clark	1,280.00	Fourth Priority

16459	18S	67E	16,21	ALL	Clark	640.00	Fourth Priority
34725	18S	67E	17,18	ALL	Clark	1,280.00	Fourth Priority
16052	18S	67E	19	ALL	Clark	640.00	Fourth Priority
16052	18S	67E	20	ALL	Clark	640.00	Fourth Priority
16048	18S	67E	28,29	ALL	Clark	640.00	Fourth Priority
16051	18S	67E	30	ALL BLM LAND- Private	Clark	251.80	Fourth Priority
16051	18S	67E	31	ALL BLM LAND- Private	Clark	523.40	Fourth Priority
016049/A	18S	67E	32,33	ALL BLM LAND- Private	Clark	1,280.00	Fourth Priority
21011	19S	66E	1	ALL BLM LAND- Private	Clark	460.00	Fourth Priority
18774	19S	66E	2	ALL BLM LAND- WILDERNESS	Clark	609.00	Fourth Priority
21010	19S	66E	3	ALL BLM LAND- WILDERNESS	Clark	346.90	Fourth Priority
18528	19S	66E	4	ALL BLM LAND- WILDERNESS	Clark	317.00	Fourth Priority
21013	19S	66E	5	ALL BLM LAND- WILDERNESS	Clark	70.27	Fourth Priority
21010	19S	66E	11	ALL BLM LAND- WILDERNESS	Clark	487.20	Fourth Priority
18776	19S	66E	12	ALL BLM LAND- WILDERNESS	Clark	648.30	Fourth Priority
21015	19S	66E	13	ALL BLM LAND- WILDERNESS	Clark	607.70	Fourth Priority
18527	19S	66E	14	ALL BLM LAND- WILDERNESS	Clark	263.20	Fourth Priority
19615	19S	66E	24	ALL BLM LAND- WILDERNESS	Clark	92.45	Fourth Priority
18770	19S	66.5E	6	ALL BLM LAND- Private	Clark	389.00	Fourth Priority
18770	19S	66.5E	7	ALL	Clark	419.00	Fourth Priority
18770	19S	66.5E	18	ALL	Clark	411.00	Fourth Priority
18770	19S	66.5E	19	ALL BLM LAND- WILDERNESS	Clark	72.48	Fourth Priority
24110	19S	67E	4,9	E2	Clark	640.00	Fourth Priority
22062	19S	67E	4,9	W2,	Clark	640.00	Fourth Priority
18832	19S	67E	5,6,7,8	ALL	Clark	2,560.00	Fourth Priority

### Elko District EOI Nominations - March 2018

PRIOR LEASE	TWN	RNG	SEC	PART	County	ACRES	
82961	T27N	R62E	13,14,23,24	ALL	Elko	2,560.00	First Priority
81675	T27N	R62E	25	ALL	Elko	640.00	First Priority
81675	T27N	R62E	26	ALL	Elko	640.00	First Priority
81675	T27N	R62E	35,36	ALL	Elko	1,280.00	First Priority
81682	T26N	R63E	6	SE,S2NE,E2SW,SENW,Lots 1-7	Elko	640.54	First Priority
81682	T26N	R63E	7	E2,E2W2,Lots 1-4	Elko	640.40	First Priority
81682	T26N	R63E	18	E2,E2W2,Lots 1-4	Elko	639.20	First Priority
81667	T26N	R62E	1,2	S2, S2N2, Lots 1-4	Elko	1,283.36	First Priority
50694	T26N	R62E	6	SE,S2NE,E2SW,SENW,Lots 1-7	Elko	637.96	First Priority
50694	T26N	R62E	7,18	E2,E2W2,Lots 1-4	Elko	1,275.16	First Priority
81721	T26N	R62E	23	ALL	White Pine	640	First Priority
81721	T26N	R62E	24	N2, SW, N2SE, SESE	White Pine	600	First Priority
81721	T26N	R62E	25	S2, S2N2, NW, NENE	White Pine	600	First Priority
82593	T26N	R62E	36	N2, N2S2, S2SW,	White Pine	600	First Priority
17830	T26N	R63E	19	Lots 1-4,E2,E2W2	White Pine	395.2	First Priority
80946	T26N	R63E	28	S2,NE,W2NW	White Pine	560	First Priority
17829	T26N	R63E	30	ALL BLM-Wilderness	White Pine	97.48	First Priority
17829	T26N	R63E	31	ALL BLM-Wilderness	White Pine	36.52	First Priority
17828	T26N	R63E	34	W2,N2NE,SWNE	White Pine	440	First Priority
92657	T26N	R52E	1 Drill site	S2,S2N2,Lots 1-4	Eureka	644.24	Second Priority
92657	T26N	R52E	2	N2S2, S2N2, S2SW, SWSE, SESE, Lots 1-4	Eureka	643.22	Second Priority
93256	T26N	R52E	3	SE,S2SW,S2NE,NWSW,SWNW,Lots 1-4	Eureka	561.58	Second Priority
93256	T26N	R52E	10	ALL BLM land - Private	Eureka	550.00	Second Priority
92657	T26N	R52E	11	ALL	Eureka	520.00	Second Priority
93257	T26N	R52E	12,13	ALL	Eureka	1,280.00	Second Priority
93256	T26N	R52E	14	E2, E2W2, W2SW, NWNW	Eureka	600.00	Second Priority
93256	T26N	R52E	15	W2, W2E2, E2SE, NENE	Eureka	600.00	Second Priority
93260	T26N	R53E	7	SESW,Lots 1-9	Eureka	260.01	Second Priority
93260	T26N	R53E	8	N2NW, NE, NESE	Eureka	160.00	Second Priority
93260	T26N	R53E	18	E2W2,Lots 1-8	Eureka	380.76	Second Priority
90935	T26N	R54E	2	S2, S2N2, Lots 1-4	Elko	655.44	Second Priority
90935	T26N	R55E	5	S2, S2N2, Lots 1-4	Elko	644.40	Second Priority
90935	T26N	R55E	6	SE, S2NW, E2SW, SENW, Lots 1-7	Elko	650.64	Second Priority
93270	T27N	R52E	1	SE, S2NESENW, NESW, S2SW, Lots 1-3	Eureka	551.32	Second Priority

77848	T27N	R52E	1	SWNW, Lot 4	Eureka	80.00	Second Priority
93271	T27N	R52E	24,25	ALL	Eureka	1,280.00	Second Priority
82097	T27N	R52E	26	S2NE, NESE S2SE, SESW, Lots 1-2, 6-7	Eureka	395.37	Second Priority
93259	T27N	R52E	34	All	Eureka	640.00	Second Priority
93259	T27N	R52E	35	E2,E2W2,Lots 1-4	Eureka	630.42	Second Priority
80260	T27N	R53E	2	S2,S2N2, Lots 1-4	Elko	640.80	Second Priority
76545	T27N	R53E	4,5	S2,S2N2, Lots 1-4	Elko	1,283.52	Second Priority
76545	T27N	R53E	6	SE,S2NE,E2SW,SENW,Lots 1-11	Elko	709.54	Second Priority
80261	T27N	R53E	7	E2, E2W2, Lots 1-4	Elko	709.68	Second Priority
80261	T27N	R53E	8,9	ALL	Elko	1,280.00	Second Priority
80260	T27N	R53E	11	ALL	Elko	640.00	Second Priority
80262	T27N	R53E	15,16,21,22	ALL	Elko	2,560.00	Second Priority
80263	T27N	R53E	17,20	ALL	Elko	1,280.00	Second Priority
80343	T27N	R53E	18,19	ALL	Elko	1,422.17	Second Priority
79625	T27N	R53E	27,28,33,34	ALL	Elko	2,560.00	Second Priority
80263	T27N	R53E	29	All	Elko	640.00	Second Priority
80343	T27N	R53E	30	E2,E2W2, 1-8	Elko	713.04	Second Priority
79624	T27N	R53E	31	E2, E2W2, Lots 1-4	Elko	711.78	Second Priority
79624	T27N	R53E	32	ALL EXCL ME PATS;	Elko	560.00	Second Priority
80283	T27N	R54E	1,2	S2, S2N2, Lots 1-4	Elko	1,248.84	Second Priority
90936	T27N	R54E	3	S2, S2N2, Lots 1-4	Elko	628.96	Second Priority
90936	T27N	R54E	10	ALL	Elko	640.00	Second Priority
80283	T27N	R54E	11,12	ALL	Elko	1,280.00	Second Priority
80284	T27N	R54E	13,14,23	ALL	Elko	1,920.00	Second Priority
90936	T27N	R54E	15,22	ALL	Elko	1,280.00	Second Priority
80285	T27N	R54E	24	ALL	Elko	640.00	Second Priority
86466	T27N	R54E	29	ALL	Elko	640.00	Second Priority
79366	T28N	R52E	1	SW	Eureka	160.00	Second Priority
81095	T28N	R53E	1,2	S2, S2N2, Lots 1-4	Elko	1,259.42	Second Priority
81096	T28N	R53E	3	S2, S2N2, Lots 1-4	Elko	626.00	Second Priority
80344	T28N	R53E	5	S2,S2N2, Lots 1-4	Elko	628.76	Second Priority
80264	T28N	R53E	6	SE,S2NE, E2SW, SENW, Lots 1-7	Elko	661.49	Second Priority
80265	T28N	R53E	7,18	E2, E2W2, Lots 1-4	Elko	1,396.91	Second Priority
80265	T28N	R53E	8	ALL	Elko	640.00	Second Priority
81096	T28N	R53E	11,12	ALL	Elko	1,280.00	Second Priority
80266	T28N	R53E	23	ALL	Elko	640.00	Second Priority
80266	T28N	R53E	24	S2, NW, W2NE,SENE	Elko	600.00	Second Priority
80267	T28N	R53E	25,26,27,36	ALL	Elko	2,560.00	Second Priority
76545	T28N	R53E	30	EW,E2W2,Lots 1-4	Elko	670.16	Second Priority

76261	T28N	R53E	31	EW,E2W2,Lots 1-4	Elko	678.36	Second Priority
80268	T28N	R53E	35	ALL	Elko	640.00	Second Priority
89833	T28N	R54E	1,2	S2,S2N2,Lots 1-4	Elko	1,273.24	Second Priority
84366	T28N	R54E	3,4	S2,S2N2,Lots 1-4	Elko	1,268.96	Second Priority
84367	T28N	R54E	5	S2, S2N2, Lots 1-4	Elko	632.06	Second Priority
84367	T28N	R54E	6	Lots 1-4	Elko	195.60	Second Priority
66649	T28N	R54E	7	Lots 1-4	Elko	199.24	Second Priority
84367	T28N	R54E	8	ALL	Elko	640.00	Second Priority
46182	T28N	R54E	9	ALL	Elko	640.00	Second Priority
10182	T28N	R54E	10	ALL	Elko	640.00	Second Priority
84366	T28N	R54E	11,12,13,14	ALL	Elko	2,650.00	Second Priority
15256	T28N	R54E	15,22	ALL	Elko	1,280.00	Second Priority
84368	T28N	R54E	16	E2E2,SWSE	Elko	200.00	Second Priority
46182	T28N	R54E	17	N2	Elko	320.00	Second Priority
46182	T28N	R54E	18	Lots 1,2,4	Elko	150.18	Second Priority
46182	T28N	R54E	19	Lots 1-4	Elko	200.96	Second Priority
10183	T28N	R54E	20	All	Elko	640.00	Second Priority
83760	T28N	R54E	21	ALL	Elko	640.00	Second Priority
89833	T28N	R54E	23,24	All	Elko	1,280.00	Second Priority
84417	T28N	R54E	25,26,35,36	ALL	Elko	2,560.00	Second Priority
86989	T28N	R54E	27	ALL	Elko	640.00	Second Priority
83760	T28N	R54E	28	ALL	Elko	640.00	Second Priority
86979	T28N	R54E	29	ALL	Elko	640.00	Second Priority
86979	T28N	R54E	30	Lots 1-4	Elko	201.56	Second Priority
46182	T28N	R54E	31	Lots 1-3	Elko	151.73	Second Priority
46182	T28N	R54E	31	Lot 4	Elko	50.71	Second Priority
86979	T28N	R54E	32	SE, NENE, SESW	Elko	240.00	Second Priority
83760	T28N	R54E	33	ALL	Elko		Second Priority
86989	T28N	R54E	34	ALL	Elko	640.00	Second Priority
84364	T29N	R52E	12	ALL	Elko	640.00	Second Priority
84364	T29N	R52E	24	ALL	Eureka	640.00	Second Priority
46182	T29N	R52E	35	ALL	Eureka	640.00	Second Priority
46182	T29N	R53E	2	S2, S2N2, Lots 1-4	Elko	695.28	Second Priority
80344	T29N	R53E	10	S2NW,S2	Elko	400.00	Second Priority
46182	T29N	R53E	12	ALL	Elko	640.00	Second Priority
84428	T29N	R53E	13,14	ALL	Elko	1,280.00	Second Priority
46182	T29N	R53E	15	W2	Elko	320.00	Second Priority
76547	T29N	R53E	16	ALL	Elko	640.00	Second Priority
76547	T29N	R53E	22	ALL	Elko	640.00	Second Priority

83751	T29N	R53E	24	E2,E2W2,Lots 1-4	Elko	644.32	Second Priority
83751	T29N	R53E	25,36	All	Elko	1,280.00	Second Priority
66635	T29N	R53E	26,35	All	Elko	1,280.00	Second Priority
76547	T29N	R53E	27	E2,E2W2, Lots 1-4	Elko	650.76	Second Priority
76547	T29N	R53E	28	ALL	Elko	640.00	Second Priority
80344	T29N	R53E	30	E2, E2W2, Lots 1-4	Elko	638.72	Second Priority
46182	T29N	R53E	32	ALL	Elko	640.00	Second Priority
80344	T29N	R53E	33	ALL	Elko	640.00	Second Priority
46182	T29N	R53E	34	E2,E2W2, Lots 1-4	Elko	655.08	Second Priority
77562	T29N	R54E	1	SE, W2SE, S2NW, SWNE, Lots 1-7	Elko	666.32	Second Priority
76246	T29N	R54E	2	S2, S2N2, Lots 1-4	Elko	662.72	Second Priority
81124	T29N	R54E	3	S2, S2N2, Lots 1-4	Elko	664.30	Second Priority
85285	T29N	R54E	4	E2SE, SENE, Lots 1-5	Elko	222.21	Second Priority
85285	T29N	R54E	5	S2	Elko	320.00	Second Priority
76247	T29N	R54E	6	S2,S2N2,Lots 1-4	Elko	669.28	Second Priority
87616	T29N	R54E	8	E2SE, SENE, Lots 1-5	Elko	178.00	Second Priority
85285	T29N	R54E	9	S2, S2N2, NENE, Lots 1-3	Elko	633.49	Second Priority
76248	T29N	R54E	10,11,14,15	ALL	Elko	2,560.00	Second Priority
85285	T29N	R54E	16	ALL	Elko	640.00	Second Priority
87616	T29N	R54E	17	S2, S2N2, NENE, Lots 1-4	Elko	636.64	Second Priority
87616	T29N	R54E	18	E2SE, SESE, Lots 1-5	Elko	221.89	Second Priority
76270	T29N	R54E	19,30	E2E2,Lots 1-4	Elko	446.80	Second Priority
85264	T29N	R54E	20	ALL	Elko	640.00	Second Priority
76250	T29N	R54E	21,27,28	ALL	Elko	1,920.00	Second Priority
76250	T29N	R54E	22	ALL	Elko	640.00	Second Priority
83763	T29N	R54E	23	ALL	Elko	640.00	Second Priority
83209	T29N	R54E	24	SW,N2NW,SWNW,Lots 2-4	Elko	524.35	Second Priority
86980	T29N	R54E	25	W2,W2E2,Lots 1-4	Elko	644.12	Second Priority
86980	T29N	R54E	26	ALL	Elko	640.00	Second Priority
85264	T29N	R54E	29	ALL	Elko	640.00	Second Priority
77536	T29N	R54E	31	E2E2,Lots 1-4	Elko	223.24	Second Priority
85265	T29N	R54E	32	ALL	Elko	640.00	Second Priority
89235	T29N	R54E	34,35	ALL	Elko	1,280.00	Second Priority
89235	T29N	R54E	36	W2, W2E2, Lots 1-4	Elko	641.16	Second Priority
86981	T29N	R55E	19	SE,E2SW,SENE,Lots 3,4	Elko	351.57	Second Priority
90005	T30N	R53E	3	All BLM in Land in Section	Elko	123.80	Second Priority
46182	T30N	R53E	5	SW,S2N2,N2SE,SWSE,Lots 1-3,5	Elko	601.00	Second Priority
46182	T30N	R53E	9	All BLM Land	Elko	242.00	Second Priority
74401	T30N	R53E	11	ALL	Elko	640.00	Second Priority

Private	T30N	R53E	13	ALL	Elko	640.00	Second Priority
79627	T30N	R53E	26	ALL	Elko	640.00	Second Priority
79627	T30N	R53E	28	ALL	Elko	640.00	Second Priority
46182	T30N	R53E	31	Lots 1-4	Elko	190.00	Second Priority
79627	T30N	R53E	32	ALL	Elko	640.00	Second Priority
79627	T30N	R53E	34	N2, SE, E2SW, NWSW	Elko	600.00	Second Priority
46182	T30N	R53E	35	W2W2	Elko	160.00	Second Priority
87516	T30N	R53E	36	All	Elko	640.00	Second Priority
75676	T30N	R54E	13	ALL BLM - Wilderness	Elko	297.30	Second Priority
75676	T30N	R54E	24	ALL BLM - Wilderness	Elko	280.60	Second Priority
75676	T30N	R54E	25	ALL BLM - Wilderness	Elko	347.00	Second Priority
87516	T30N	R54E	30	E2,E2W2,Lots 1-4	Elko	619.84	Second Priority
76766	T30N	R54E	34	All	Elko	640.00	Second Priority
75676	T30N	R54E	36	ALL BLM - Wilderness	Elko	400.00	Second Priority
87516	T30N	R54E	32,33	S2,S2N2	Elko	960.00	Second Priority
46182	T30N	R55E	3	ALL BLM - Wilderness	Elko	71.22	Second Priority
75674	T30N	R55E	4	ALL BLM - Wilderness	Elko	213.70	Second Priority
75674	T30N	R55E	5	ALL BLM - Wilderness-	Elko	285.00	Second Priority
83209	T30N	R55E	7	ALL BLM - Wilderness-N2NE	Elko	550.80	Second Priority
75674	T30N	R55E	8	ALL BLM - Wilderness-NESE	Elko	116.60	Second Priority
46182	T30N	R55E	21	ALL BLM - Wilderness	Elko	16.48	Second Priority
46182	T30N	R55E	28	ALL BLM - Wilderness	Elko	35.75	Second Priority
46182	T31N	R52E	9	ALL	Elko	640.00	Second Priority
46182	T31N	R52E	21	ALL	Elko	640.00	Second Priority
46182	T31N	R53E	21	All	Elko	640.00	Second Priority
46182	T31N	R53E	31	Lot 4	Elko	53.93	Second Priority
46182	T31N	R53E	33	All BLM Land	Elko	213.50	Second Priority
	T31N	R53E	35	All BLM Land	Elko	6.00	Second Priority
062970X	T31N	R54E	1	S2,S2N2,Lots 1-4	Elko	642.32	Second Priority
062970X	T31N	R54E	5	ALL	Elko	639.80	Second Priority
46182	T31N	R54E	7	E2	Elko	320.00	Second Priority
062970X	T31N	R54E	9	ALL	Elko	1,280.00	Second Priority
062970X	T31N	R54E	11	ALL	Elko	640.00	Second Priority
46182	T31N	R54E	13	ALL	Elko	640.00	Second Priority
95202	T31N	R54E	16	ALL	Elko	640.00	Second Priority
062970X	T31N	R54E	17	ALL	Elko	640.00	Second Priority
95203	T31N	R54E	18	E2, E2W2, Lots 1-4	Elko	642.96	Second Priority
95203	T31N	R54E	20	ALL	Elko	640.00	Second Priority
062970X	T31N	R54E	21	NW,NWSW	Elko	200.00	Second Priority



95202	T31N	R54E	22	ALL	Elko	640.00	Second Priority
46182	T31N	R54E	23	ALL	Elko	640.00	Second Priority
46182	T31N	R54E	25	W2,W2E2	Elko	480.00	Second Priority
46182	T31N	R54E	27,33,35	ALL	Elko	1,920.00	Second Priority
46182	T31N	R55E	9	ALL	Elko	640.00	Second Priority
75309	T31N	R55E	10	SWSW	Elko	640.00	Second Priority
79681	T31N	R55E	12	E2W2, W2SE, SWNE	Elko	280.00	Second Priority
84373	T31N	R55E	14	SWSW	Elko	40.00	Second Priority
46182	T31N	R55E	15	ALL	Elko	640.00	Second Priority
46182	T31N	R55E	16	All BLM Land in section - Wilderness	Elko	89.59	Second Priority
94060	T31N	R55E	18	SENE,SE;	Elko	200.00	Second Priority
94060	T31N	R55E	19	NE, E2NW, Lots 1,2,5,6	Elko	405.57	Second Priority
93417	T31N	R55E	19	SE, Lots 7,8	Elko	244.45	Second Priority
46182	T31N	R55E	20	All BLM Land in section - Wilderness- Lots1,2,4, NWNE	Elko	205.48	Second Priority
46182	T31N	R55E	20	Lots1,2,4, NWNE	Elko	164.22	Second Priority
93417	T31N	R55E	20	W2SW, Lot 3	Elko	201.88	Second Priority
75678	T31N	R55E	29	All BLM Land in section - Wilderness	Elko	279.20	Second Priority
95221	T31N	R55E	32	ALL BLM in Section - Wilderness	Elko	264.80	Second Priority
78441	T31N	R55E	36	NWNW, SWSW	Elko	80.00	Second Priority
46182	T32N	R52E	1	SENS2NE,Lots 1,2	Elko	320.48	Second Priority
46182	T32N	R52E	25	All	Elko	640.00	Second Priority
	T33N	R55E	1	S2,S2N2,Lots 1-4	Elko	641.02	Second Priority
	T33N	R55E	3	S2, SWNW	Elko	360.00	Second Priority
40729	T33N	R55E	10	E2, SW, S2NW, NWNW	Elko	600.00	Second Priority
86702	T33N	R55E	12	ALL	Elko	640.00	Second Priority
	T33N	R55E	13	ALL	Elko	640.00	Second Priority
86702	T33N	R55E	14	ALL	Elko	640.00	Second Priority
	T33N	R55E	17	ALL	Elko	640.00	Second Priority
	T33N	R55E	21	SW	Elko	160.00	Second Priority
86702	T33N	R55E	22	E2, S2SW, NESW, NENW	Elko	480.00	Second Priority
86702	T33N	R55E	24	ALL	Elko	640.00	Second Priority
86702	T33N	R55E	26	N2,N2SW,SWSW,SESE	Elko	480.00	Second Priority
	T33N	R55E	27	ALL	Elko	640.00	Second Priority
86702	T33N	R55E	28	N2, SWNW, SENE	Elko	400.00	Second Priority
	T33N	R55E	29	NE	Elko	160.00	Second Priority
95225	T33N	R55E	30	Lots 5-17	Elko	594.02	Second Priority
86702	T33N	R55E	34	W2,N2NE,SWNE,SESE	Elko	480.00	Second Priority
	T33N	R55E	36	ALL	Elko	640	Second Priority

92661	T32N	R53E	10	N2, N2SE, NESW	Elko	440.00	Second Priority
92661	T32N	R53E	12	W2,W2E2,Lots 2-4	Elko	636.52	Second Priority
46182	T31N	R52E	5	S2,S2N2	Elko	480.00	Second Priority
46182	T31N	R52E	13	W2	Elko	320.00	Second Priority
Private	T31N	R52E	13	E2	Elko	320.00	Second Priority
87281	T31N	R52E	14	N2, SW	Elko	480.00	Second Priority
46182	T31N	R52E	17	E2	Elko	320.00	Second Priority
87281	T31N	R52E	24	S2NW, SWNE, NWSE	Elko	440.00	Second Priority
87281	T31N	R52E	26	ALL	Elko	640.00	Second Priority
87281	T31N	R52E	36	ALL	Elko	640.00	Second Priority
46182	T31N	R55E	17	E2E2, SWSE	Elko	160.00	Second Priority
46182	T32N	R53E	1	SW,S2NW,E2SE,SWNE,Lots 1-4	Elko	626.71	Second Priority
46182	T32N	R53E	3,5	S2,S2N2,Lots 1-4	Elko	1,277.31	Second Priority
46182	T32N	R53E	7,19	E2,Lots 1-12	Elko	1,553.64	Second Priority
92661	T32N	R53E	12	Lot 1	Elko	38.61	Second Priority
46182	T32N	R53E	19	E2, Lots 1-12	Elko	784.72	Second Priority
95205	T32N	R54E	6	SENW, SWNE, Lots 2-5	Elko	237.00	Second Priority
46182	T32N	R54E	13,23,25,35	ALL	Elko	2,560.00	Second Priority
46182	T32N	R55E	1	All	Elko	641.60	Second Priority
89028	T32N	R55E	2	S2, S2N2, Lots 1-4	Elko	642.60	Second Priority
46182	T32N	R55E	5	S2, S2NE,Lots 1-3,	Elko	522.66	Second Priority
89028	T32N	R55E	12	ALL	Elko	640.00	Second Priority
46182	T32N	R55E	13	ALL	Elko	640.00	Second Priority
47225	T32N	R55E	14	S2SW,NWSW,NENE	Elko	160.00	Second Priority
46182	T32N	R55E	19,31	E2,E2W2,Lots 1-4	Elko	1,286.58	Second Priority
89028	T32N	R55E	22	ALL	Elko	640.00	Second Priority
89028	T32N	R55E	24	E2E2, W2NE, NENW, NWSE	Elko	320.00	Second Priority
89916	T32N	R56E	1,2,3	S2, S2N2, Lots 1-4	Elko	645.94	Second Priority
83697	T32N	R56E	6	SE,S2NE,E2SW,SENW,Lots 1-7	Elko	642.34	Second Priority
89916	T32N	R56E	10,11,12	ALL	Elko	1,920.00	Second Priority
	T32N	R56E	13	N2	Elko	320.00	Second Priority
80454	T32N	R56E	14,15	N2	Elko	640.00	Second Priority
84788	T32N	R56E	30	E2,E2W2,Lots 1-4 -Wilderness	Elko	117.73	Second Priority
46182	T32N	R56E	33	Lots 1-4,E2,E2W2	Elko	395.20	Second Priority
89916	T32N	R56E	34	W2, N2NE	Elko	400.00	Second Priority
86702	T33N	R52E	36	All	Elko	640.00	Second Priority
86702	T33N	R53E	6	SE,S2NE,E2SW,SENW,Lots 1-3	Elko	631.64	Second Priority
86702	T33N	R53E	22	E2,E2W2, W2NW	Elko	560.00	Second Priority
46335	T33N	R55E	2	S2,S2N2,Lots 1-2	Elko	642.72	Second Priority





Estrella, Jonathan <jestrella@blm.gov>

---

**Book1.xlsx**

1 message

---

Rick Bailey <rick@nevadaleasingservices.com>

Fri, Jun 16, 2017 at 8:55 PM

To: "Estrella, Jonathan" <jestrella@blm.gov>, "Fennel, Marina" <mfennel@blm.gov>

I left this out of the EOI's for Southern Nevada. Please include this in with Southern Nevada.

Best Regards,

Rick Bailey

702-683-0202

Nevada Leasing Services

Email - [Rick@nevadaleasingservices.com](mailto:Rick@nevadaleasingservices.com)



---

 **Book1.xlsx**  
11K

17 NV0010



Advantage Resources, Inc.  
1775 Sherman Street, Suite 1700  
Denver, CO 80203

June 13, 2017

Bureau of Land Management  
Attention: Federal Oil & Gas Mineral Nominations  
Nevada State Office  
1340 Financial Boulevard  
Reno, NV 89502

RECEIVED  
JUN 20 2017  
BLM NVSO IAC

Re: Expression of Interest – Nye County, Nevada

To Whom It May Concern:

Please accept this Expression of Interest on behalf of Advantage Resources, Inc. We respectfully request that the lands described below be placed on the next available sale list. Since the lands are contiguous, we also request that they be placed on the sale list as a single 2,560.00-acre parcel.

<u>Township 9 North, Range 57 East, Mt. Diablo</u>	<u>Acres</u>	<u>Surface</u>
Section 13: E2	320.00	BLM
Section 24: E2	320.00	BLM

<u>Township 9 North, Range 58 East, Mt. Diablo</u>	<u>Acres</u>	<u>Surface</u>
Section 7: S2	320.00	BLM
Section 17: W2	320.00	BLM
Section 18: All	640.00	BLM
Section 19: All	640.00	BLM

Please contact the undersigned with any questions or concerns. Thank you for your time and attention in this matter. Please feel free to call me at 303-831-1912 or e-mail me at [bwa@advantage-resources.com](mailto:bwa@advantage-resources.com) if you have any questions.

Sincerely,

Advantage Resources, Inc.



Brian W. Ackman

17NV0011

**EXPRESSION OF INTEREST  
FOR NEXT AVAILABLE FEDERAL OIL & GAS LEASE SALE**

PARCEL #	OLD LEASE #	TOWNSHIP	OLD LEASE #	SEC	LEGAL	COUNTY	ACRES
1		T6N R56E	N 89813	4	LOTS 1-4, S1/2N1/2, S1/2 ALL	NYE	640.26
				5	LOTS 1-4, S1/2N1/2, S1/2 ALL		639.91
				6	LOTS 1/7, S1/2NE, SENW, E1/2SW, SE		631.15
				TOTAL			1911.32
PARCEL #2	N 86467			8	ALL		640
				10	ALL		640
				15	ALL		160
				16	SE1/4		160
				17	W1/2		320
TOTAL			1920				
PARCEL #3	N 86467			7	LOTS 1-4, E1/2W1/2. E1/2 ALL		632.1
				18	LOTS 1-4, E1/2W1/2. E1/2 ALL		633.38
				19	LOTS 1-4, E1/2W1/2. E1/2 ALL		635.3
TOTAL			1900.78				
PARCEL #4	N 92101			14	NW, N1/2SW, SWSW		280
				20	ALL		640
				21	N1/2, N1/2SW, SWSW		440
				22	ALL		640
TOTAL			2000				
PARCEL #5	N 77849			28			640
				29			640

17NV0012

TOTAL 1280

**T7N R56E**

PARCEL #1	N 89812	2	LOTS 1-4, S1/2, SW	481.1
		3	LOTS 1-4, S1/2N1/2, S1/2 ALL	640.47
		4	LOTS 1-4, S1/2N1/2, S1/2 ALL	639.16
		11	NE	160

TOTAL 1920.73

PARCEL #2	N 89813	5	LOTS 1-4, S1/2N1/2, S1/2 ALL	639.84
		6	LOTS 1-7, S1/2NE, SENW, E1/2SW, SE ALL	631.11
		7	LOTS 1-4, E1/2W1/2, E1/2 ALL	630.26
		8	ALL	640

TOTAL 2541.21

PARCEL #3	89814	9	ALL	640
		10	ALL	640
		15	ALL	640
		16	ALL	640
			ALL	

2560

PARCEL #4	N 92103	17	ALL	640
		18	LOTS 1-4, E1/2W1/2, E1/2 ALL	629.97
		19	LOTS 1-4, E1/2W1/2, E1/2 ALL	630.08
		20	ALL	640

TOTAL 2540.05

PARCEL #5	N 89816	22	ALL	640
		27	N1/2, SW	480



		28	ALL	640
		29	ALL	640
			TOTAL	2400
PARCEL #6	N 83824	34	ALL	640
		36	E1/2	320
			TOTAL	960
PARCEL 7	N 89816	30	LOTS 1-4, E1/2W1/2, E1/2 ALL	630.18
		31	LOTS 1-4, E1/2W1/2, E1/2 ALL	630.02
		32	ALL	640
		33	ALL	640
			TOTAL	2540.2
<b>T7N R57E</b>				
PARCEL #1	N 92108	1	ALL	657
		2	LOTS 3-4, S1/2NW, S1/2, NE ALL	493
		11	ALL	637
		12	ALL	640
			TOTAL	2427
PARCEL #2	N 92108	3	LOTS 1-4, S1/2N1/2, S1/2 ALL	638.72
		4	LOTS 1-4, S1/2N1/2, S1/2 ALL	639.1
		5	LOTS 1-2, S1/2NE, SE	319.46
		9	NE, SENW	200
		10	ALL	640
			TOTAL	2437.28
PARCEL #3	N 92109	7	LOTS 1-4, E1/2W1/2, E1/2 ALL	633.3

		8	W1/2	320
		18	LOTS 1-4, E1/2W1/2, E1/2 ALL	634.14
		19	LOTS 1-4, E1/2W1/2, E1/2 ALL	634.79
			TOTAL	2222.23
PARCEL #4	N 92108	13	ALL	640
		14	ALL	638
		23	ALL	638
		24	ALL	640
			TOTAL	2556
PARCEL #5	N 92109	15	ALL	640
		16	E1/2, NW	480
		21	E1/2, SW	480
		22	ALL	640
			TOTAL	2240
PARCEL #6	N 92109	20	S1/2N1/2, S1/2	480
		27	W1/2NE, SE	240
		29	NW	160
		30	NE	160
		33	NE, W1/2NW, SW, N1/2SE, SESE	520
		34	ALL	640
			TOTAL	2200
PARCEL #7	N 86143	25	ALL	640
		26	ALL	640
		35	ALL	640
		36	ALL	640

TOTAL

2560

**EXPRESSION OF INTEREST  
FOR NEXT AVAILABLE FEDERAL OIL & GAS LEASE SALE**

PARCEL #	OLD LEASE #	TOWNSHIP	SEC	LEGAL	COUNTY	ACRES
1	N 85898	T27N R50E	1	LOTS 1/7, SWNE, S1/2NW, SW, W1/2SE ALL	EUREKA	694.65
			2	LOTS 1-4, S1/2N1/2, S1/2 ALL		664.27
			3	LOTS 1-4, S1/2N1/2, S1/2 ALL		664.24
			TOTAL			2023.16
2	N 85898		10	ALL		640
			11	ALL		640
			12	LOTS 1-4, W1/E1/2, W1/2 ALL		658.82
			TOTAL			1938.82
3	N 85898		13	LOTS 1-4, W1/E1/2, W1/2 ALL		652.08
			14	ALL		640
			15	ALL		640
			TOTAL			1932.08
4	N 78582		22	ALL		640
			23	ALL		640
			24	LOTS 1-4, W1/E1/2, W1/2 ALL		650.33
			TOTAL			1930.33
5	N 74379		25	LOTS 1-4, W1/E1/2, W1/2 ALL		647.32
			26	ALL		640
			27	ALL		640
			TOTAL			1927.32
6	N 74381		34	LOTS 1-4 N1/2S1/2, N1/2 ALL		623.52
			35	LOTS 1-4 N1/2S1/2, N1/2 ALL		633.86
			36	LOTS 1-7, W1/2NE, NW, N1/2SW, NWSE ALL		369.81
			TOTAL			1627.19
7	N 74380		32	LOTS 1-4 N1/2S1/2, N1/2 ALL		585.71
			33	LOTS 1-4 N1/2S1/2, N1/2 ALL		613.44
			TOTAL			1199.15

17NV0013

1	N 62648	T27N R51E	3	LOTS 1-4, S1/2N1/2, S1/2 ALL	EUREKA	642.44
					TOTAL	642.44
2	N 85914		5	LOTS 1-4, S1/2N1/2, S1/2 ALL		644.44
			6	LOTS 1/7, S1/2NE, SENW, E1/2SW, SE ALL		626.94
			7	LOTS 1-4, E1/2W1/2, E1/2 ALL		626.68
			8	ALL		640
					TOTAL	2538.06
3	N 85914		15	ALL		640
			16	ALL		640
			17	ALL		640
			18	LOTS 1-4, E1/2W1/2, E1/2 ALL		629.8
					TOTAL	2549.8
4	N 85915		19	LOTS 1-4, E1/2W1/2, E1/2 ALL		630.6
			20	ALL		640
			21	ALL		640
			22	ALL		640
					TOTAL	2550.6
5	N 78220		28	ALL		640
			29	ALL		640
			30	LOTS 1-2, N1/2NE, E1/2NW, S1/2SE		314.65
					TOTAL	1594.65
6	N 78220		31	LOTS 2-4, NE, E1/2W1/2, E1/2		563.85
			32	ALL		640
			33	ALL		640
					TOTAL	1843.85
1	N 77595	T28N R51E	1	LOTS 1/7, SWNE, S1/2NW, SW, W1/2SE ALL		573.33
			2	LOTS 1-4, S1/2N1/2, S1/2 ALL		601.28
			3	LOTS 1-4, S1/2N1/2, S1/2 ALL		574.2
			4	LOTS 1-4, S1/2N1/2, S1/2 ALL		601.28
					TOTAL	2350.09
2	N 62652		9	ALL		640

		10	ALL	640
		11	ALL	640
		12	LOTS 5-8, W1/2E1/2, W1/2 ALL	606.18
			TOTAL	2526.18
3	N 75083	13	LOTS 3-4, W1/2SE, SW	311.83
		24	LOTS 5-8 W1/2E1/2, W1/2 ALL	602.48
		25	LOTS 5-8 W1/2E1/2, W1/2 ALL	604.99
		26	ALL	640
			TOTAL	2159.3
4	N 75082	14	ALL	640
		15	ALL	640
		22	ALL	640
		23	ALL	640
			TOTAL	2560
5	N 626654	16	ALL	640
		17	ALL	640
		20	ALL	640
		21	N1/2NE, SENE, SENW, S1/2	480
			TOTAL	2400
6	N 75083	35	ALL	640
		36	LOTS 4-5, LOTS 7-10, W1/2NE, NW, W1/2SE, E1/2SW, ALL	604.98
			TOTAL	1244.98
7	N 62655	27	ALL	640
		28	ALL	640
		33	ALL	640
		34	ALL	640
			TOTAL	2560
8	N 85916	29	ALL	640
		30	LOTS 1-4, E1/2W1/2. E1/2 ALL	621.96
		31	LOTS 1-4, E1/2W1/2. E1/2 ALL	622.68
		32	ALL	640
			TOTAL	2524.64

9	N 62654		19	LOTS 1-4, E1/2W1/2. E1/2 ALL		621.52
					TOTAL	621.52
1	N 93271	T27N R52E	1	LOTS 1-4, S1/2N1/2, SE1/4, E1/2SW, SWSW		597.01
			3	LOTS 5-12, SE		488.72
			24	ALL		640
			25	ALL		640
					TOTAL	2365.73
2	N 93271		26	LOTS 1, 2, 6, 7, S1/2NE, E1/2SE, SWSE, SESW		395.37
			32	E1/2, SWSW		480
			35	LOTS 1-4 E1/2W1/2, E1/2 ALL		630.45
					TOTAL	1505.82
1	N 79366	T28N R52E	6	LOTS 1-3, LOTS 8-11, S1/2NE, SENW, SE, E1/2SW ALL		621.77
					TOTAL	621.77

Priority	PRIOR LEASE	TWN	RANGE	SECTION	PART	COUNTY	ACRES	Year	Prospect #
2018									
1	94046	T17N	R52E	1,2,12	ALL	Eureka	1,919.00	Non-2018	30
1		T17N	R52E	6,7	ALL	Eureka	1,257.00	Non-2018	30
1		T17N	R52E	13	ALL	Eureka	640.00	Non-2018	30
1	55833	T17N	R52E	17	ALL BLM GROUND IN SECTION IN	Eureka	633.00	Non-2018	30
1	47162	T17N	R52E	18	ALL BLM GROUND IN SECTION IN	Eureka	624.00	Non-2018	30
1	47162	T17N	R52E	19	ALL	Eureka	632.00	Non-2018	30
1	94047	T17N	R52E	20	ALL	Eureka	640.00	Non-2018	30
1	94047	T17N	R52E	21,22	ALL	Eureka	1,280.00	Non-2018	30
1	94048	T17N	R52E	23,24,25	ALL	Eureka	1,920.00	Non-2018	30
1	94049	T17N	R52E	26,27,35	ALL	Eureka	1,920.00	Non-2018	30
1	85926	T17N	R52E	31	ALL	Eureka	634.00	Non-2018	30
1	47162	T17N	R52E	32	ALL	Eureka	640.00	Non-2018	30
1	47162	T17N	R52E	34	ALL	Eureka	640.00	Non-2018	30
1	47162	T16N	R52E	1	ALL	Eureka	635.00	Non-2018	30
1	80207	T16N	R52E	4,9,10	ALL	Eureka	1,916.00	Non-2018	30
1	47162	T16N	R52E	5,7,8	ALL	Eureka	1,915.00	Non-2018	30
1	85925	T16N	R52E	6	ALL	Eureka	634.00	Non-2018	30
1	80206	T16N	R52E	11,12	ALL	Eureka	1,280.00	Non-2018	30
1	80208	T16N	R52E	13,14,23,24	ALL	Eureka	2,560.00	Non-2018	30
1	80209	T16N	R52E	15,16,21,22	ALL	Eureka	2,560.00	Non-2018	30
1	84363	T16N	R52E	17,18,19	ALL	Eureka	1,915.00	Non-2018	30
1	55509	T16N	R52E	20,29,32	ALL	Eureka	1,920.00	Non-2018	30
1	47163	T16N	R52E	27	ALL	Eureka	640.00	Non-2018	30
1	55511	T16N	R52E	28,33	ALL	Eureka	1,280.00	Non-2018	30
1	55508	T16N	R52E	30,31	ALL	Eureka	1,279.00	Non-2018	30
1	57707	T16N	R53E	6	SE,S2NE,E2SW, SENW Lots 1-7	Eureka	636.01	Non-2018	30
1	83749	T16N	R53E	7	NWNE, E2NW, Lots 1-3	Eureka	235.85	Non-2018	30
1	47162	T18N	R52E	31	ALL	Eureka	640.00	Non-2018	30
1	82917	T18N	R52E	32	ALL	Eureka	640.00	Non-2018	30
1	82916	T18N	R52E	33,34	ALL	Eureka	1,280.00	Non-2018	30
1	82915	T18N	R52E	35,36	ALL	Eureka	1,280.00	Non-2018	30
1	90031	T17N	R53E	2,11	ALL	Eureka	1,280.00	Non-2018	30
1	90086	T17N	R53E	7	ALL	Eureka	640.00	Non-2018	30
1	90085	T17N	R53E	18,19,30	ALL	Eureka	1,917.00	Non-2018	30
1	90085	T17N	R53E	31	ALL	Eureka	627.00	Non-2018	30
									41,084.86 Total
2	90031	T17N	R53E	1,12	ALL	Eureka	1,247.00	Non-2018	50
2	74758	T17N	R54E	5	S2,S2N2, Lots 1-4-All BLM Land in BM District	Eureka	642.80	Non-2018	50
2	74758	T17N	R54E	6	SE,S2NE,E2SW,SENW,Lots 1-7	Eureka	634.05	Non-2018	50
2	74758	T17N	R54E	7	E2,E2W2,Lots 1-4	Eureka	633.70	Non-2018	50
2	74758	T17N	R54E	8	E2,E2W2,Lots 1-4	Eureka	640.00	Non-2018	50
2	82935	T18N	R53E	1,12	ALL	Eureka	1,112.00	Non-2018	50
2	82935	T18N	R53E	2	ALL BLM GROUND IN SECTION	Eureka	478.00	Non-2018	50
2	82935	T18N	R53E	11	ALL BLM GROUND IN SECTION	Eureka	480.00	Non-2018	50
2	82975	T18N	R53E	13	NW	Eureka	160.00	Non-2018	50
2	82975	T18N	R53E	14	N2, N2SW---ALL BLM GROUND IN SECTION	Eureka	222.00	Non-2018	50
2	82974	T18N	R53E	23	ALL BLM GROUND IN SECTION	Eureka	538.00	Non-2018	50
2	90086	T18N	R53E	24,25	ALL EX ME PATS	Eureka	1,223.00	Non-2018	50
2	82938	T18N	R53E	26	ALL BLM GROUND IN SECTION-8/17/2017 leases on Shelf	Eureka	269.00	Non-2018	50
2	90086	T18N	R53E	35,36	ALL	Eureka	1,253.00	Non-2018	50
2	78842	T18N	R54E	3,4	ALL BLM GROUND IN SECTION IN BATTLE MTN DISTRICT	Eureka	600.00	Non-2018	50
2	81505	T18N	R54E	5	S2,S2N2, Lots 1-4	Eureka	610.44	Non-2018	50
2	81505	T18N	R54E	6	SE,S2NE,E2SW, SENW Lots 1-7	Eureka	627.65	Non-2018	50
2	81505	T18N	R54E	7	E2,E2W2,Lots 1-3	Eureka	662.96	Non-2018	50
2	81505	T18N	R54E	8,17	ALL	Eureka	1,280.00	Non-2018	50

RECEIVED  
 Bur. of Land Management  
 SEP 15 2017  
 NEVADA STATE OFFICE  
 RENO, NEVADA

17NW0014



2	83758	T18N	R54E	32	SE, S2SW	Eureka	240.00	Non 2018	50
2	88069	T19N	R53E	1	S2NW, SWNE, Lots 1-7	Eureka	303.87	Non 2018	50
2	88069	T19N	R53E	2	S2N2, Lots 5-6, 2-4	Eureka	280.92	Non 2018	50
2	88069	T19N	R53E	11	W2, W2E2, NENE, NESE, W2SESE, W2E2SESE	Eureka	590.00	Non 2018	50
2	88069	T19N	R53E	12	W2,E2W2, Lots 1-4	Eureka	642.52	Non 2018	50
2	88069	T19N	R53E	13	E2, E2NW, NESW, Lots 1-2	Eureka	518.48	Non 2018	50
2	88069	T19N	R53E	14	W2, W2NE	Eureka	400.00	Non 2018	50
2	88069	T19N	R53E	23	ALL BLM GROUND IN SECTION	Eureka	513.90	Non 2018	50
2	88069	T19N	R53E	24	E2, PLUS ALL BLM IN W2	Eureka	518.60	Non 2018	50
2	88069	T19N	R53E	25	S2, NE, E2NW, SWNW, ALL BLM IN NWNW	Eureka	622.20	Non 2018	50
2	88069	T19N	R53E	26	S2, NW, S2NE, ALL BLM GROUND IN N2NE	Eureka	603.70	Non 2018	50
2	88069	T19N	R53E	35	E2,E2W2, Lots 1-8	Eureka	590.78	Non 2018	50
2	88069	T19N	R53E	36	ALL	Eureka	640.00	Non 2018	50
2	79193	T19N	R54E	1	S2,Lots 1-4	Eureka	135.20	Non 2018	50
2	79193	T19N	R54E	2	SE, N2SW, SESW, Lots 1-4	Eureka	408.00	Non 2018	50
2	79196	T19N	R54E	3	N2S2, SWSW, Lots 1-4	Eureka	317.60	Non 2018	50
2	82988	T19N	R54E	4	S2, Lots 1-4	Eureka	436.20	Non 2018	50
2	47162	T19N	R54E	5	SE, E2SW, Lots 1-4	Eureka	335.42	Non 2018	50
2	47162	T19N	R54E	6	S2SE, E2SW, Lots 3-6	Eureka	233.48	Non 2018	50
2	47162	T19N	R54E	7	E2, E2W2, Lots 1-4	Eureka	579.80	Non 2018	50
2	47162	T19N	R54E	8	SW, S2SE, N2NE, SENE, SWNW	Eureka	360.00	Non 2018	50
2	82988	T19N	R54E	9	N2, SE, NESW	Eureka	520.00	Non 2018	50
2	79196	T19N	R54E	10,11,12,	ALL	Eureka	1,920.00	Non 2018	50
2	79194	T19N	R54E	13,14,23	ALL	Eureka	1,920.00	Non 2018	50
2	79196	T19N	R54E	15,22	ALL	Eureka	1,280.00	Non 2018	50
2	82988	T19N	R54E	16	NE, W2W2, SESW, NESE	Eureka	328.00	Non 2018	50
2	82988	T19N	R54E	17,20,21,29	ALL	Eureka	2,520.00	Non 2018	50
2	47162	T19N	R54E	18	ALL	Eureka	600.00	Non 2018	50
2	82988	T19N	R54E	19,30	ALL	Eureka	1,275.00	Non 2018	50
2	47020	T19N	R54E	27	ALL	Eureka	640.00	Non 2018	50
2	82988	T19N	R54E	28	ALL	Eureka	590.00	Non 2018	50
2	82977	T19N	R54E	31	ALL	Eureka	640.00	Non 2018	50
2	82977	T19N	R54E	32	ALL	Eureka	640.00	Non 2018	50
2	79197	T19N	R54E	33	ALL	Eureka	580.00	Non 2018	50
2	055765X	T19N	R54E	34	ALL	Eureka	640.00	Non 2018	50
2	47162	T20N	R52E	1	ALL Includes Lots 1-2	Eureka	663.00	Non 2018	50
2	47162	T20N	R52E	12	ALL	Eureka	640.00	Non 2018	50
2	47162	T20N	R52E	13,24,25	ALL	Eureka	1,920.00	Non 2018	50
2	47162	T20N	R52E	36	ALL	Eureka	635.00	Non 2018	50
2	47162	T20N	R53E	1	SWSW, Lots 8,13-21,	Eureka	461.58	Non 2018	50
2	47188	T20N	R53E	2	SW, N2NW, 1-6	Eureka	480.92	Non 2018	50
2	85474	T20N	R53E	3	S2, S2N2, Lots 8-15	Eureka	778.36	Non 2018	50
2	76760	T20N	R53E	4	SW, S2NW, Lots 9-14	Eureka	443.22	Non 2018	50
2	76760	T20N	R53E	5	S2, S2N2, Lots 9,19,11-16	Eureka	791.52	Non 2018	50
2	47162	T20N	R53E	6	SE, S2NE, Lots 14-18, 18-22	Eureka	543.90	Non 2018	50
2	47162	T20N	R53E	7	E2, Lots 1-4	Eureka	459.92	Non 2018	50
2	83410	T20N	R53E	8	ALL	Eureka	640.00	Non 2018	50
2	83410	T20N	R53E	9	NW, W2NE, W2NWN	Eureka	260.00	Non 2018	50
2	47162	T20N	R53E	12,13	W2,W2E2, Lots 1-4	Eureka	1,196.44	Non 2018	50
2	53476	T20N	R53E	14	ALL	Eureka	640.00	Non 2018	50
2	53477	T20N	R53E	15	E2	Eureka	320.00	Non 2018	50
2		T20N	R53E	16	SW	Eureka	160.00	Non 2018	50
2	47162	T20N	R53E	18	Lots 5-8	Eureka	140.77	Non 2018	50
2	47162	T20N	R53E	19	5-20	Eureka	604.28	Non 2018	50
2		T20N	R53E	21	Lots 10-11	Eureka	82.06	Non 2018	50

2	47365	T20N	R53E		22	E2, Lots 3-4	Eureka	400.07	Non 2018	50
2	47365	T20N	R53E		23	ALL	Eureka	640.00	Non 2018	50
2	47162	T20N	R53E		24	NW, W2SW, Lots 1-4 (ALL BLM IN SECTION)	Eureka	391.03	Non 2018	50
2	80158	T20N	R53E		25,36	W2, W2E2, 1-4	Eureka	1,266.94	Non 2018	50
2	80158	T20N	R53E		26	ALL	Eureka	640.00	Non 2018	50
2	47365	T20N	R53E		27	E2, Lots 1-4	Eureka	480.20	Non 2018	50
2	83411	T20N	R53E		28	Lots 8-10, 12-15	Eureka	280.14	Non 2018	50
2		T20N	R53E		29	SW	Eureka	160.00	Non 2018	50
2	47162	T20N	R53E		30	7-11, 15-18	Eureka	303.10	Non 2018	50
2	47162	T20N	R53E		31	Lots 5-20	Eureka	604.98	Non 2018	50
2	83412	T20N	R53E		32	Lots 1-2,6-8, 13-14	Eureka	291.60	Non 2018	50
2	83412	T20N	R53E		33	Lots 1-3, 5-16	Eureka	657.68	Non 2018	50
2	83412	T20N	R53E		34	E2, Lots 3-36	Eureka	479.68	Non 2018	50
2	53479	T20N	R53E		35	S2, NW, W2NE	Eureka	560.00	Non 2018	50
2	79186	T20N	R54E		1,2	S2,S2N2, Lots 1-4	Eureka	1,283.60	Non 2018	50
2	79187	T20N	R54E		3	SE,S2NE, E2SW, SENW, Lots 1-4, 6-7	Eureka	619.83	Non 2018	50
2	79187	T20N	R54E		4	S2,S2NW, Lots 1-4	Eureka	565.96	Non 2018	50
2	47162	T20N	R54E		5	SE,,S2N2, E2SW, Lots 1-4	Eureka	565.56	Non 2018	50
2	47162	T20N	R54E		6	SE, S2NE, E2SW, SENW, Lots 1-7	Eureka	633.20	Non 2018	50
2	47162	T20N	R54E		7	E2,E2W2, Lots 1-4	Eureka	625.80	Non 2018	50
2	47162	T20N	R54E		8	ALL	Eureka	640.00	Non 2018	50
2	79189	T20N	R54E		9	SE,N2N2, S2SW, SWNW, NWSW,	Eureka	480.00	Non 2018	50
2	79187	T20N	R54E		10	E2, E2SW, NENW, Lots 1, 3-4	Eureka	571.52	Non 2018	50
2	79186	T20N	R54E		11,12	ALL	Eureka	1,280.00	Non 2018	50
2	79188	T20N	R54E		13	N2, W2SW, E2SE, NWSE, SESW	Eureka	560.00	Non 2018	50
2	79188	T20N	R54E		14	E2, E2W2, Lots 1-2	Eureka	640.00	Non 2018	50
2	79189	T20N	R54E		15	N2, SE, E2SW	Eureka	565.21	Non 2018	50
2	79189	T20N	R54E		16	N2, SW, W2SE	Eureka	560.00	Non 2018	50
2	79192	T20N	R54E		17	N2, N2SE, Lots 1-3	Eureka	524.71	Non 2018	50
2	53481	T20N	R54E		18	E2,E2W2, Lots 1-4	Eureka	624.60	Non 2018	50
2	47162	T20N	R54E		19	E2,E2W2, Lots 1-4	Eureka	623.56	Non 2018	50
2	79192	T20N	R54E		20	S2, S2NE, NENE, Lots 1-3	Eureka	567.58	Non 2018	50
2	79192	T20N	R54E		21	SW, N2NE, SWSE, SWNW	Eureka	320.00	Non 2018	50
2	79189	T20N	R54E		22	S2, N2NE, NENW, SWNW	Eureka	480.00	Non 2018	50
2	79188	T20N	R54E		23	S2, NW, E2NE, NWNE	Eureka	600.00	Non 2018	50
2	79188	T20N	R54E		24	E2, NW, E2SW, SWSW	Eureka	600.00	Non 2018	50
2	79190	T20N	R54E		25	SE, S2N2, NENE	Eureka	360.00	Non 2018	50
2	79190	T20N	R54E		26	NW, N2NE, S2S3	Eureka	400.00	Non 2018	50
2	79190	T20N	R54E		27	SW, W2SE, N2NE, SESE, SWNW, NENW, SENE	Eureka	480.00	Non 2018	50
2	79190	T20N	R54E		28	N2NW, S2NE, NWNE, NESE, SWSE, SESW, NWSW	Eureka	360.00	Non 2018	50
2	79192	T20N	R54E		29	W2, W2E2, NENE, NESE	Eureka	560.00	Non 2018	50
2	47208	T20N	R54E		30	NE, E2NW, N2SE, SESE, NESW,	Eureka	541.96	Non 2018	50
2	47162	T20N	R54E		31	E2SE, E2NW, SWNE, Lots 1,4,5,7-8	Eureka	390.53	Non 2018	50
2	79192	T20N	R54E		32	E2, E2NW, NWNW, W2SW, SESW	Eureka	560.00	Non 2018	50
2	79191	T20N	R54E		33	E2, NW, S2SW	Eureka	560.00	Non 2018	50
2	79191	T20N	R54E		34	S2, N2NE, NENW, SWNW, SENE	Eureka	520.00	Non 2018	50
2	79191	T20N	R54E		35,36	ALL	Eureka	1,280.00	Non 2018	50
2	78699	T20N	R55E		6	ALL	Eureka	635.00	Non 2018	50
2	78699	T20N	R55E		7	ALL	Eureka	610.00	Non 2018	50
2	78699	T20N	R55E		17	W2	Eureka	320.00	Non 2018	50
2	78699	T20N	R55E		18	ALL	Eureka	610.00	Non 2018	50
2	78699	T20N	R55E		20	W2	Eureka	320.00	Non 2018	50
2	79183	T20N	R55E		30	ALL	Eureka	609.00	Non 2018	50
2	82624	T21N	R52E		1	ALL	Eureka	672.00	Non 2018	50
2	82927	T21N	R52E		2,3,10,11	ALL	Eureka	2,554.00	Non 2018	50

2	82624	T21N	R52E	12	ALL	Eureka	667.00	Nov 2018	50
2	79033	T21N	R52E	13,14,23,24	ALL	Eureka	2,595.00	Nov 2018	50
2	79033	T21N	R52E	25	ALL	Eureka	640.00	Nov 2018	50
2	79409	T21N	R53E	5	S2,S2N2, Lots 1-4	Eureka	577.91	Nov 2018	50
2	79412	T21N	R53E	18	NWNW	Eureka	38.75	Nov 2018	50
2	79412	T21N	R53E	19	E2,E2W2, Lots 1-4	Eureka	640.96	Nov 2018	50
2	79413	T21N	R53E	24	S2SE	Eureka	80.00	Nov 2018	50
2	79413	T21N	R53E	25	ALL	Eureka	640.00	Nov 2018	50
2	76761	T21N	R53E	29	S2	Eureka	320.00	Nov 2018	50
2	79415	T21N	R53E	30	E2,E2W2, Lots 1-4	Eureka	644.88	Nov 2018	50
2	79415	T21N	R53E	31	NE, E2NW, N2SE, NESW Lots 5-15	Eureka	713.51	Nov 2018	50
2	76761	T21N	R53E	32	N2, N2S2, 1-8	Eureka	703.48	Nov 2018	50
2	76761	T21N	R53E	33	W2NW, NWSW, Lots 1,8	Eureka	255.83	Nov 2018	50
2	78664	T21N	R54E	3	S2,S2N2, Lots 1-4	Eureka	639.52	Nov 2018	50
2	78622	T21N	R54E	6	SE, S2NE, E2SW, SENW, Lots 1-7	Eureka	639.80	Nov 2018	50
2	78622	T21N	R54E	7	E2,E2W2, Lots 1-4	Eureka	639.88	Nov 2018	50
2	78664	T21N	R54E	9	ALL	Eureka	640.00	Nov 2018	50
2	78665	T21N	R54E	10	W2, W2E2	Eureka	480.00	Nov 2018	50
2	78623	T21N	R54E	15	NW, W2NE, NWSE, N2SW, SWSW	Eureka	400.00	Nov 2018	50
2	78623	T21N	R54E	16	E2	Eureka	320.00	Nov 2018	50
2	78622	T21N	R54E	18,19	E2,E2W2, Lots 1-4	Eureka	1,279.52	Nov 2018	50
2	78623	T21N	R54E	21	ALL	Eureka	640.00	Nov 2018	50
2	78623	T21N	R54E	22	W2W2	Eureka	160.00	Nov 2018	50
2	78702	T21N	R54E	23	S2S2, SENE	Eureka	200.00	Nov 2018	50
2	78833	T21N	R54E	24	S2, SWNW	Eureka	360.00	Nov 2018	50
2	78833	T21N	R54E	25,26,36	ALL	Eureka	1,920.00	Nov 2018	50
2	78625	T21N	R54E	27	W2W2, E2SE, SWSE	Eureka	280.00	Nov 2018	50
2	78625	T21N	R54E	28,33	ALL	Eureka	1,920.00	Nov 2018	50
2	78626	T21N	R54E	29	ALL	Eureka	640.00	Nov 2018	50
2	78626	T21N	R54E	30	E2,E2W2, Lots 1-4	Eureka	640.08	Nov 2018	50
2	78627	T21N	R54E	31	E2,E2W2, Lots 1-4	Eureka	640.16	Nov 2018	50
2	78627	T21N	R54E	32	ALL	Eureka	640.00	Nov 2018	50
2	78625	T21N	R54E	34	NE,N2SE,NWNW	Eureka	280.00	Nov 2018	50
2	78833	T21N	R54E	35	N2, N2SW, S2SE	Eureka	480.00	Nov 2018	50
2	79154	T21N	R55E	6,7	ALL	Eureka	1,253.00	Nov 2018	50
2	79153	T21N	R55E	18,19	ALL	Eureka	1,256.00	Nov 2018	50
2	79178	T21N	R55E	30,31	ALL	Eureka	1,256.00	Nov 2018	50
2	47162	T21.5N	R52E	1	N2, Lots 1-12	Eureka	695.67	Nov 2018	50
2	47162	T21.5N	R52E	2	N2, Lots 1-12	Eureka	696.24	Nov 2018	50
2	83808	T21.5N	R52E	3	NE, E2NW, Lots 1-3, 6-8, 9-11	Eureka	522.22	Nov 2018	50
2	47162	T21.5N	R52E	5	N2, Lots 1-12	Eureka	696.04	Nov 2018	50
2	47162	T21.5N	R52E	6	NE, E2NW, Lots 1-14	Eureka	695.49	Nov 2018	50
2	47162	T21.5N	R53E	1	NW, N2SW, Lots 1-6	Eureka	443.63	Nov 2018	50
2	47162	T21.5N	R53E	2,3,4,5	N2, N2S2, Lots 1-4	Eureka	2,514.25	Nov 2018	50
2	47162	T21.5N	R53E	6	N2, Lots 1-10	Eureka	680.96	Nov 2018	50
2	78628	T21.5N	R54E	31	SE, S2NE, E2SW, SENW, Lots 1-7	Eureka	582.21	Nov 2018	50
2	80524	T21.5N	R54E	34	SE, S2NE, Lots 1-2	Eureka	288.15	Nov 2018	50
2	78831	T21.5N	R54E	35	SWNW, Lot 4	Eureka	64.24	Nov 2018	50
2	78831	T21.5N	R54E	36	Lots 4-5	Eureka	57.41	Nov 2018	50
2	78628	T21.5N	R54E	31	SE, S2NE, E2SW, SENW, Lots 1-7	Eureka	582.21	Nov 2018	50
2	80524	T21.5N	R54E	34	SE, S2NE, Lots 1-2	Eureka	288.15	Nov 2018	50
2	78831	T21.5N	R54E	35	SWNW, Lot 4	Eureka	64.24	Nov 2018	50
2	78831	T21.5N	R54E	36	Lots 4-5	Eureka	57.41	Nov 2018	50
2	79010	T22N	R52E	1,2	S2,S2N2, Lots 1-4	Eureka	1,245.87	Nov 2018	50
2	83811	T22N	R52E	3,4	S2, S2N2, Lots 1-4	Eureka	1,193.29	Nov 2018	50

2	78976	T22N	R52E	5	S2,S2N2, Lots 1-4	Eureka	593.41	Nov 2018	50
2	78975	T22N	R52E	8	ALL	Eureka	640.00	Nov 2018	50
2	83809	T22N	R52E	9,10,15,16	ALL	Eureka	2,560.00	Nov 2018	50
2	79011	T22N	R52E	11,12	ALL	Eureka	1,280.00	Nov 2018	50
2	79011	T22N	R52E	13,14	ALL	Eureka	1,280.00	Nov 2018	50
2	83810	T22N	R52E	21,22,27,28	ALL	Eureka	2,560.00	Nov 2018	50
2	83810	T22N	R52E	23,26	ALL	Eureka	1,280.00	Nov 2018	50
2	90605	T22N	R52E	24,25	ALL	Eureka	1,280.00	Nov 2018	50
2	83808	T22N	R52E	33	ALL	Eureka	640.00	Nov 2018	50
2	83808	T22N	R52E	34	ENTIRE SECTION	Eureka	640.00	Nov 2018	50
2	83808	T22N	R52E	35	ENTIRE SECTION	Eureka	640.00	Nov 2018	50
2	90605	T22N	R52E	36	ALL	Eureka	640.00	Nov 2018	50
2	79418	T22N	R53E	1,2,11,12	ALL	Eureka	2,224.00	Nov 2018	50
2	79419	T22N	R53E	3,4,9,10	ALL	Eureka	2,515.00	Nov 2018	50
2	79420	T22N	R53E	5,6,7,8	ALL	Eureka	2,479.00	Nov 2018	50
2	79421	T22N	R53E	13,14,23,24	ALL	Eureka	2,439.00	Nov 2018	50
2	79422	T22N	R53E	15,16,21,22	ALL	Eureka	2,560.00	Nov 2018	50
2	79423	T22N	R53E	17,18,19,20	ALL	Eureka	2,560.00	Nov 2018	50
2	79424	T22N	R53E	25,26,35,36	ALL	Eureka	2,336.00	Nov 2018	50
2	79425	T22N	R53E	27,28,33,34	ALL	Eureka	2,560.00	Nov 2018	50
2	79426	T22N	R53E	29,30,31,32	ALL	Eureka	2,560.00	Nov 2018	50
2	78835	T22N	R54E	2,3	S2,S2N2, Lots 1-4	Eureka	1,281.40	Nov 2018	50
2	79419	T22N	R54E	4	E2	Eureka	320.24	Nov 2018	50
2	90593	T22N	R54E	7	SESW, SWSE, Lots 3-4	Eureka	102.71	Nov 2018	50
2		T22N	R54E	6	E2	Eureka	320.00	Nov 2018	50
2		T22N	R54E	8	N2NW	Eureka	80.00	Nov 2018	50
2	80524	T22N	R54E	9,15	ALL	Eureka	1,280.00	Nov 2018	50
2	78835	T22N	R54E	10,11,14	ALL	Eureka	1,920.00	Nov 2018	50
2	76762	T22N	R54E	16,17,20,21	ALL	Eureka	2,560.00	Nov 2018	50
2		T22N	R54E	18	SESW, SWSE, Lots 1-4	Eureka	145.88	Nov 2018	50
2	80524	T22N	R54E	22,27	E2E2	Eureka	320.00	Nov 2018	50
2	78835	T22N	R54E	23,24,25,26	ALL	Eureka	2,560.00	Nov 2018	50
2	78632	T22N	R54E	29	ALL	Eureka	640.00	Nov 2018	50
2		T22N	R54E	30,31	E2,E2W2, Lots 1-4	Eureka	1,225.85	Nov 2018	50
2	78631	T22N	R54E	34	ALL	Eureka	640.00	Nov 2018	50
2	78835	T22N	R54E	35,36	ALL	Eureka	1,280.00	Nov 2018	50
2	79161	T22N	R55E	6	SE, S2NE, E2SW, SENW, Lots 1-7	Eureka	591.52	Nov 2018	50
2	79161	T22N	R55E	7	E2,E2W2, Lots 1-4	Eureka	198.48	Nov 2018	50
2	79159	T22N	R55E	18,19	E2,E2W2, Lots 1-4	Eureka	1,205.76	Nov 2018	50
2	79156	T22N	R55E	30,31	E2,E2W2, Lots 1-4	Eureka	1,217.21	Nov 2018	50
2	79007	T23N	R52E	1	W2SW, SWNW, Lot 4	Eureka	159.34	Nov 2018	50
2	79007	T23N	R52E	2	W2, S2SE, NESE, SENE, Lots 1-2	Eureka	238.48	Nov 2018	50
2	79041	T23N	R52E	10,15,22	ALL	Eureka	1,920.00	Nov 2018	50
2	83812	T23N	R52E	4	ALL	Eureka	633.00	Nov 2018	50
2	83812	T23N	R52E	5	E2,SW, S2NW, Lots 3-4	Eureka	641.20	Nov 2018	50
2	83812	T23N	R52E	8,9	ALL	Eureka	1,293.00	Nov 2018	50
2	79007	T23N	R52E	11	SE, SENE, NWNW, W2	Eureka	585.00	Nov 2018	50
2	79008	T23N	R52E	12	W2NW, NWSW	Eureka	120.00	Nov 2018	50
2	79041	T23N	R52E	13	Lots 3-7	Eureka	210.00	Nov 2018	50
2	79007	T23N	R52E	14	ALL	Eureka	640.00	Nov 2018	50
2	83812	T23N	R52E	16	ALL	Eureka	640.00	Nov 2018	50
2	83812	T23N	R52E	17	ALL	Eureka	640.00	Nov 2018	50
2	83811	T23N	R52E	20	ALL	Eureka	640.00	Nov 2018	50
2	79041	T23N	R52E	21	ALL	Eureka	640.00	Nov 2018	50
2	79007	T23N	R52E	23	E2, W2	Eureka	640.00	Nov 2018	50

2	79007	T23N	R52E	24	Lots 1-4	Eureka	167.27	Non 2018	50
2	88618	T23N	R52E	25	ALL	Eureka	640.00	Non 2018	50
2	88618	T23N	R52E	26,35	ALL	Eureka	1,280.00	Non 2018	50
2	85929	T23N	R52E	27,34	ALL	Eureka	1,280.00	Non 2018	50
2	83811	T23N	R52E	28	ALL	Eureka	640.00	Non 2018	50
2	83811	T23N	R52E	29	ALL	Eureka	640.00	Non 2018	50
2	83811	T23N	R52E	32	N2,SE, SW	Eureka	656.00	Non 2018	50
2	83811	T23N	R52E	33	ALL	Eureka	640.00	Non 2018	50
2	47162	T23N	R52E	36	S2	Eureka	320.00	Non 2018	50
2	79431	T23N	R53E	13	S2, S2N2	Eureka	480.00	Non 2018	50
2	79431	T23N	R53E	14	S2	Eureka	320.00	Non 2018	50
2	79430	T23N	R53E	15,16	S2	Eureka	640.00	Non 2018	50
2	79429	T23N	R53E	17	SE	Eureka	160.00	Non 2018	50
2	79432	T23N	R53E	19	E2,E2W2	Eureka	480.00	Non 2018	50
2	79431	T23N	R53E	20,29	ALL	Eureka	1,280.00	Non 2018	50
2	79433	T23N	R53E	21,22,27,28	ALL	Eureka	2,560.00	Non 2018	50
2	79434	T23N	R53E	23,24,25,26	ALL	Eureka	2,560.00	Non 2018	50
2	79432	T23N	R53E	30	E2,E2W2, Lots 3-4	Eureka	555.12	Non 2018	50
2	79435	T23N	R53E	31	E2,E2W2, Lots 1-4	Eureka	630.48	Non 2018	50
2	79435	T23N	R53E	32,33	ALL	Eureka	1,280.00	Non 2018	50
2	79436	T23N	R53E	34,35,36	ALL	Eureka	1,920.00	Non 2018	50
2	78633	T23N	R54E	4	Lot 4	Eureka	40.83	Non 2018	50
2	78634	T23N	R54E	5	S2,S2N2, Lots 1-4	Eureka	643.60	Non 2018	50
2	78634	T23N	R54E	6	SE, S2NE, E2SW, SENW, Lots 1-7	Eureka	628.25	Non 2018	50
2	78634	T23N	R54E	7	E2,E2W2, Lots 1-4	Eureka	627.12	Non 2018	50
2	78634	T23N	R54E	8	ALL	Eureka	640.00	Non 2018	50
2	78633	T23N	R54E	9	S2, NW,	Eureka	480.00	Non 2018	50
2	78633	T23N	R54E	10	SE, S2NE,	Eureka	200.00	Non 2018	50
2	78834	T23N	R54E	13,14,23,24	ALL	Eureka	2,293.00	Non 2018	50
2	78635	T23N	R54E	15	N2,SW, S2SE, NESE	Eureka	600.00	Non 2018	50
2	78635	T23N	R54E	16,21	ALL	Eureka	1,280.00	Non 2018	50
2	78636	T23N	R54E	17	ALL	Eureka	640.00	Non 2018	50
2	78636	T23N	R54E	18,19	E2,E2W2, Lots 1-4	Eureka	1,256.08	Non 2018	50
2	78636	T23N	R54E	20	N2	Eureka	320.00	Non 2018	50
2	78635	T23N	R54E	22	N2, SE, W2SW	Eureka	560.00	Non 2018	50
2	78834	T23N	R54E	25,26,35,36	ALL	Eureka	2,282.00	Non 2018	50
2	78637	T23N	R54E	27	S2S2, W2NW, NWSW, NENE	Eureka	320.00	Non 2018	50
2	78637	T23N	R54E	28	N2	Eureka	320.00	Non 2018	50
2	78638	T23N	R54E	31	E2, E2W2, Lots 1-4	Eureka	629.52	Non 2018	50
2	78637	T23N	R54E	33,34	ALL	Eureka	1,280.00	Non 2018	50
2	79167	T23N	R55E	5,8	ALL	Eureka	1,272.00	Non 2018	50
2	79167	T23N	R55E	6,7	ALL	Eureka	1,176.00	Non 2018	50
2	79166	T23N	R55E	17,20	ALL	Eureka	1,280.00	Non 2018	50
2	79166	T23N	R55E	18,19	ALL	Eureka	1,185.00	Non 2018	50
2	79164	T23N	R55E	29,32	ALL	Eureka	1,280.00	Non 2018	50
2	79164	T23N	R55E	30,31	ALL	Eureka	1,187.00	Non 2018	50
2	79016	T24N	R52E	1	SW, W2SE, S2NW, SESE, SWNE , Lots 1-4	Eureka	525.84	Non 2018	50
2	83813	T24N	R52E	4,9,16	ALL	Eureka	1,920.00	Non 2018	50
2	78978	T24N	R52E	5	ALL	Eureka	618.00	Non 2018	50
2	79036	T24N	R52E	8	ALL	Eureka	640.00	Non 2018	50
2	79040	T24N	R52E	11	E2, NW, S2SW	Eureka	592.00	Non 2018	50
2	79016	T24N	R52E	12	S2, NW, W2NE,	Eureka	560.00	Non 2018	50
2	79016	T24N	R52E	13	N2NW, SWNW	Eureka	120.00	Non 2018	50
2	78978	T24N	R52E	17	ALL	Eureka	640.00	Non 2018	50
2	78978	T24N	R52E	18	ALL	Eureka	486.00	Non 2018	50

2	78978	T24N	R52E	19,30	ALL	Eureka	978.00	Nov 2015	50
2	83813	T24N	R52E	20,21,29	ALL	Eureka	1,920.00	Nov 2015	50
2	79035	T24N	R52E	26	W2, SWSE	Eureka	360.00	Nov 2015	50
2	78978	T24N	R52E	31	N2, E2SE, E2W2, Lots 3-4	Eureka	519.80	Nov 2015	50
2	83812	T24N	R52E	32	ALL	Eureka	1,336.00	Nov 2015	50
2	79035	T24N	R52E	35	N2, Lots 3-6	Eureka	311.44	Nov 2015	50
2	79016	T24N	R52E	36	W2NW, NENW	Eureka	120.00	Nov 2015	50
2	79439	T24N	R53E	6	Lots 1-3	Eureka	122.55	Nov 2015	50
2	79440	T24N	R53E	7	Lot 3	Eureka	35.30	Nov 2015	50
2	78696	T24N	R54E	3	SW, ALL	Eureka	545.00	Nov 2015	50
2	76246	T24N	R54E	4	SE, SENE, Lot 1	Eureka	241.05	Nov 2015	50
2	76709	T24N	R54E	9	SESE, NENE	Eureka	80.00	Nov 2015	50
2	76709	T24N	R54E	10	E2, NW, N2SW, SESW	Eureka	603.00	Nov 2015	50
2	76150	T24N	R54E	15	N2NE	Eureka	80.00	Nov 2015	50
2		T24N	R54E	16,21	ALL	Eureka	1,280.00	Nov 2015	50
2		T24N	R54E	22	N2NW, S2SW, E2E2, W2SE	Eureka	400.00	Nov 2015	50
2	78696	T24N	R54E	23	ALL	Eureka	511.00	Nov 2015	50
2	78696	T24N	R54E	25,26,35,36	ALL	Eureka	2,560.00	Nov 2015	50
2	78641	T24N	R54E	27	N2, SE, N2SW	Eureka	560.00	Nov 2015	50
2	95647	T24N	R54E	30,31	E2,E2W2, Lots 1-4	Eureka	1,251.08	Nov 2015	50
2	61754	T24N	R54E	34	NE, W2W2, E2SE	Eureka	400.00	Nov 2015	50
2	47081	T24N	R55E	6	All BLM in Eureka County	Eureka	357.70	Nov 2015	50
2	47081	T24N	R55E	7	E2	Eureka	301.00	Nov 2015	50
2	79174	T24N	R55E	18,19	E2	Eureka	602.00	Nov 2015	50
2	79173	T24N	R55E	30	NE	Eureka	150.00	Nov 2015	50
2	81749	T25N	R52E	4,9,16	ALL	Eureka	1,924.00	Nov 2015	50
2	81749	T25N	R52E	10	ALL	Eureka	640.00	Nov 2015	50
2	81454	T25N	R52E	21	ALL	Eureka	640.00	Nov 2015	50
2	81454	T25N	R52E	29,30,31	ALL	Eureka	2,560.00	Nov 2015	50
2	85933	T25N	R52E	32,33	ALL	Eureka	1,920.00	Nov 2015	50
2	79012	T25N	R53E	4	SWSW, N2SW, S2NW Lots 3,4	Eureka	284.05	Nov 2015	50
2	79012	T25N	R53E	8	S2, S2N2, NENE	Eureka	520.00	Nov 2015	50
2	79013	T25N	R53E	9	W2W2, SESW	Eureka	200.00	Nov 2015	50
2	78689	T25N	R53E	16	NW, W2SW, NESW	Eureka	280.00	Nov 2015	50
2	78689	T25N	R53E	17,20	ALL	Eureka	1,280.00	Nov 2015	50
2	79013	T25N	R53E	18	SE, S2NE, NENE, SESW	Eureka	320.00	Nov 2015	50
2	79013	T25N	R53E	19	E2, E2W2, Lot 4	Eureka	514.78	Nov 2015	50
2	78689	T25N	R53E	21	W2W2	Eureka	160.00	Nov 2015	50
2	78690	T25N	R53E	29	N2, SW, NWSE	Eureka	520.00	Nov 2015	50
2	79013	T25N	R53E	30,31	E2,E2W2, Lots 1-4	Eureka	1,238.78	Nov 2015	50
2	79014	T25N	R53E	32	W2W2	Eureka	160.00	Nov 2015	50
2	78705	T25N	R54E	1	SE, S2NE, Lots 1-2	Eureka	325.01	Nov 2015	50
2	78705	T25N	R54E	2	S2,S2N2, Lots 1-4	Eureka	647.80	Nov 2015	50
2	78708	T25N	R54E	3,4	S2, S2N2, Lots 1-4	Eureka	1,295.60	Nov 2015	50
2	79015	T25N	R54E	5	S2,S2N2, Lots 1-4	Eureka	645.72	Nov 2015	50
2	79015	T25N	R54E	6	SE, S2NE, E2SW, SENW, Lots 1-7	Eureka	621.77	Nov 2015	50
2	79015	T25N	R54E	7,18	E2,E2W2, Lots 1-4	Eureka	1,235.76	Nov 2015	50
2	79015	T25N	R54E	8,17	ALL	Eureka	1,280.00	Nov 2015	50
2	76220	T25N	R54E	9,10,15,16	ALL	Eureka	2,560.00	Nov 2015	50
2	78705	T25N	R54E	11	ALL	Eureka	640.00	Nov 2015	50
2	78705	T25N	R54E	12	W2	Eureka	320.00	Nov 2015	50
2	78709	T25N	R54E	13,24	W2	Eureka	640.00	Nov 2015	50
2	78709	T25N	R54E	14,23	ALL	Eureka	1,280.00	Nov 2015	50
2	76222	T25N	R54E	19,20,29,30	ALL	Eureka	2,560.00	Nov 2015	50
2	76221	T25N	R54E	21,22,28	ALL	Eureka	1,920.00	Nov 2015	50

2	78710	T25N	R54E	25,36	W2	Eureka	640.00	Non-2018	50
2	78710	T25N	R54E	26	S2,NE, E2NW	Eureka	560.00	Non-2018	50
2	76221	T25N	R54E	27	S2,NW, E2NE	Eureka	560.00	Non-2018	50
2	79015	T25N	R54E	31	NE, E2NW, N2SE, NESW, Lots 1-3, 5-8	Eureka	568.46	Non-2018	50
2	79015	T25N	R54E	32	N2, N2S2, Lots 1-4	Eureka	598.94	Non-2018	50
2	78710	T25N	R54E	33	N2, N2S2, SESE, Lots 1-3	Eureka	594.77	Non-2018	50
2	78710	T25N	R54E	34,35	ALL	Eureka	1,280.00	Non-2018	50
2	75085	T26N	R52E	22	ALL	Eureka	640.00	Non-2018	50
2	83742	T26N	R52E	23	ALL	Eureka	640.00	Non-2018	50
2	83742	T26N	R52E	24	ALL	Eureka	640.00	Non-2018	50
2	79600	T26N	R52E	25,26	ALL	Eureka	1,280.00	Non-2018	50
2	81339	T26N	R52E	27	ALL	Eureka	640.00	Non-2018	50
2	81339	T26N	R52E	34	ALL	Eureka	640.00	Non-2018	50
2	79600	T26N	R52E	35,36	ALL	Eureka	1,280.00	Non-2018	50
2	79012	T26N	R53E	19	NE, N2SE, E2NW, NESW Lots 1-8	Eureka	697.28	Non-2018	50
2	79012	T26N	R53E	20	ALL	Eureka	640.00	Non-2018	50
2	79012	T26N	R53E	21	E2, Lots 1-8	Eureka	617.32	Non-2018	50
2	79009	T26N	R53E	22	S2,S2N2, N2NW, NWNE	Eureka	600.00	Non-2018	50
2	58401	T26N	R53E	23,24	ALL	Eureka	1,280.00	Non-2018	50
2	47202	T26N	R53E	25,26,35,36	ALL	Eureka	2,560.00	Non-2018	50
2	79009	T26N	R53E	27,34	ALL	Eureka	1,280.00	Non-2018	50
2	79012	T26N	R53E	28,33	ALL	Eureka	1,280.00	Non-2018	50
2	79012	T26N	R53E	29	ALL	Eureka	641.92	Non-2018	50
2	79012	T26N	R53E	30	NE, N2SE, W2NW, NESW Lots 1-7	Eureka	652.83	Non-2018	50
2	79012	T26N	R53E	31	E2W2, W2E2, Lots 1-4, 6-7	Eureka	563.29	Non-2018	50
2	79012	T26N	R53E	32	NE, N2NW, N2SE, SESE	Eureka	360.00	Non-2018	50
2	56250	T26N	R54E	19	E2W2, Lots 1-4	Eureka	310.88	Non-2018	50
2	47215	T26N	R54E	30	E2W2, Lots 1-4	Eureka	311.56	Non-2018	50
2	47215	T26N	R54E	31	E2NE, NESE, Lots 1-5	Eureka	314.01	Non-2018	50
2	47215	T26N	R54E	32	E2, NW, N2SW, Lots 1-2	Eureka	640.00	Non-2018	50
2	47215	T26N	R54E	33	ALL	Eureka	640.00	Non-2018	50
2	78708	T26N	R54E	34	ALL	Eureka	640.00	Non-2018	50
2	78711	T26N	R54E	20,21,28,29	ALL	Eureka	2,560.00	Non-2018	50
2	78711	T26N	R54E	22,23,24,27	ALL	Eureka	2,560.00	Non-2018	50
2	78705	T26N	R54E	25,26,35,36	ALL	Eureka	2,560.00	Non-2018	50
									307,532.28 Total
3		T03N	R46E	21	AI	Nye	640.00	Non-2018	179
3		T03N	R46E	26,27,28	AI	Nye	1,920.00	Non-2018	179
3		T03N	R46E	29	E2	Nye	320.00	Non-2018	179
3		T03N	R46E	31	SE, E2SW, Lots 3,4	Nye	316.29	Non-2018	179
3		T03N	R46E	32	AI	Nye	640.00	Non-2018	179
3		T03N	R46E	33,34,35,36	AI	Nye	2,560.00	Non-2018	179
3		T02N	R46E	1,2,3,4	S2, S2N2, Lots 1-4	Nye	2,659.40	Non-2018	179
3		T02N	R46E	5	S2, S2N2, Lots 1-4	Nye	643.36	Non-2018	179
3		T02N	R46E	6	SE, S2NE, E2SW, SENW, Lots 1-7	Nye	635.24	Non-2018	179
3		T02N	R46E	8,9,10,11	ALL	Nye	2,560.00	Non-2018	179
3		T02N	R46E	12,13,14,15	ALL	Nye	2,560.00	Non-2018	179
3		T02N	R46E	16,21,22,23	ALL	Nye	2,560.00	Non-2018	179
3		T02N	R46E	24,25,26,27	ALL	Nye	2,560.00	Non-2018	179
3		T02N	R46E	34,35,36	ALL	Nye	1,920.00	Non-2018	179
3		T02N	R46E	18,19,30,31	ALL	Nye	2,560.00	Non-2018	179
3	34230	T02N	R47E	1,2	S2, S2N2, Lots 1-4	Nye	1,280.96	Non-2018	179
3		T02N	R47E	3,4	S2, S2N2, Lots 1-4	Nye	1,278.44	Non-2018	179
3		T02N	R47E	6	SE, S2NE, E2SW, SENW, Lots 1-7	Nye	639.80	Non-2018	179
3	34230	T02N	R47E	7	E2,E2W2, Lots 1-4	Nye	630.51	Non-2018	179
3	34230	T02N	R47E	8	ALL	Nye	640.00	Non-2018	179
3	34230	T02N	R47E	16,17,20,21	ALL	Nye	2,560.00	Non-2018	179

3	34231	T02N	R47E	18,19	E2,E2W2, Lots 1-4	Nye	1,264.90	Non 2018	179
3	34232	T02N	R47E	22,27,34	ALL	Nye	1,920.00	Non 2018	179
3		T01N	R46E	1,2	S2, S2N2, Lots 1-4	Nye	1,278.00	Non 2018	179
3		T01N	R46E	11	N2	Nye	320.00	Non 2018	179
3		T01N	R46E	12,13	All	Nye	1,280.00	Non 2018	179
3		T01N	R46E	14,24,26	S2	Nye	960.00	Non 2018	179
3		T01N	R46E	15	ALL	Nye	640.00	Non 2018	179
3		T01N	R46E	21,22,23	ALL	Nye	1,920.00	Non 2018	179
3		T01N	R46E	25,35,36	ALL	Nye	1,920.00	Non 2018	179
3		T01N	R46E	27,28,33,34	ALL	Nye	2,560.00	Non 2018	179
3		T01N	R46E	32	ALL	Nye	640.00	Non 2018	179
3	34227	T01N	R47E	3,4,5	S2, S2N2, Lots 1-4	Nye	1,916.40	Non 2018	179
3	34227	T01N	R47E	6	SE, S2NE, E2SW, SENW, Lots 1-7	Nye	634.46	Non 2018	179
3	34227	T01N	R47E	7	E2,E2W2, Lots 1-4	Nye	636.48	Non 2018	179
3	34227	T01N	R47E	8,9,10	ALL	Nye	1,920.00	Non 2018	179
3	34228	T01N	R47E	15,16,17	ALL	Nye	1,920.00	Non 2018	179
3	34228	T01N	R47E	18,19	E2, E2W2, Lots 1-4	Nye	1,276.48	Non 2018	179
3	34228	T01N	R47E	20,21	ALL	Nye	1,280.00	Non 2018	179
3	34229	T01N	R47E	30,31	E2, E2W2, Lots 1-4	Nye	1,280.05	Non 2018	179
57,650.77 Total									
4		T03.5N	R50E	31,32,33,34	ALL	Nye	1,664.00	Non 2018	28
4		T03N	R49E	1	S2, S2N2, Lots 1-4	Nye	640.08	Non 2018	28
4	34254	T03N	R49E	2,3	S2, S2N2, Lots 1-4	Nye	1,278.75	Non 2018	28
4	34254	T03N	R49E	10,11	ALL	Nye	1,280.00	Non 2018	28
4		T03N	R49E	12,13	ALL	Nye	1,280.00	Non 2018	28
4	34255	T03N	R49E	14,15	ALL	Nye	1,280.00	Non 2018	28
4	40623	T03N	R50E	3	ALL	Nye	645.00	Non 2018	28
4	42552	T03N	R50E	4,9,10,15	ALL	Nye	2,567.00	Non 2018	28
4		T03N	R50E	5,6,7,8	ALL	Nye	2,571.00	Non 2018	28
4	42552	T03N	R50E	16	ALL	Nye	640.00	Non 2018	28
4		T03N	R50E	17,18,19,20	ALL	Nye	2,550.00	Non 2018	28
4	36428	T03N	R50E	21,28,33	ALL	Nye	1,900.00	Non 2018	28
4	42601	T03N	R50E	22,27,34	ALL	Nye	1,901.00	Non 2018	28
4		T03N	R50E	29,30,31,32	ALL	Nye	2,509.00	Non 2018	28
4		T04N	R49E	1	ALL	Nye	641.16	Non 2018	28
4	34257	T04N	R49E	2,3	ALL	Nye	1,278.64	Non 2018	28
4	34257	T04N	R49E	10,11	ALL	Nye	1,280.00	Non 2018	28
4		T04N	R49E	12,13,24,25	ALL	Nye	2,560.00	Non 2018	28
4	34258	T04N	R49E	14,15,22,23	ALL	Nye	2,560.00	Non 2018	28
4	34259	T04N	R49E	26,27,34,35	ALL	Nye	2,560.00	Non 2018	28
4	34259	T04N	R49E	36	ALL	Nye	640.00	Non 2018	28
4		T04N	R49.5E	1,2,11,12	ALL	Nye	2,558.00	Non 2018	28
4		T04N	R49.5E	3,10,15,22	ALL	Nye	838.00	Non 2018	28
4		T04N	R49.5E	13,14,23,24	ALL	Nye	2,560.00	Non 2018	28
4		T04N	R49.5E	27,34	ALL	Nye	423.00	Non 2018	28
4		T04N	R49.5E	25,26,35,36	All	Nye	2,560.00	Non 2018	28
4	33113	T04N	R50E	5	ALL BLM in section -Wilderness	Nye	171.50	Non 2018	28
4	54565	T04N	R50E	6,7,18,19	ALL	Nye	2,493.00	Non 2018	28
4	49273	T04N	R50E	8	ALL	Nye	640.00	Non 2018	28
4	80188	T04N	R50E	17	ALL	Nye	640.00	Non 2018	28
4	80188	T04N	R50E	20	ALL	Nye	640.00	Non 2018	28
4	80189	T04N	R50E	29	ALL	Nye	640.00	Non 2018	28
4	80189	T04N	R50E	30	ALL	Nye	616.00	Non 2018	28
4	54569	T04N	R50E	31	ALL	Nye	626.00	Non 2018	28
4	54569	T04N	R50E	32	ALL	Nye	640.00	Non 2018	28
4	54696	T05N	R50E	3,10	E2,E2W2	Nye	1,098.00	Non 2018	28



4	55196	T05N	R50E	15,22,27,34	All BLM land in section - Wilderness	Nye	1,738.00	Nam 2018	28
4		T05N	R50E	31	SW,E2SE,S2NW,NWNW,SESE	Nye	508.40	Nam 2018	28
4		T05N	R49E	13	All BLM land in section - Wilderness	Nye	483.30	Nam 2018	28
4		T05N	R49E	14	All BLM land in section - Wilderness	Nye	380.10	Nam 2018	28
4		T05N	R49E	23	All BLM land in section - Wilderness	Nye	423.90	Nam 2018	28
4		T05N	R49E	24	All BLM land in section - Wilderness	Nye	305.30	Nam 2018	28
4		T05N	R49E	25	ALL	Nye	400.00	Nam 2018	28
4		T05N	R49E	26	ALL	Nye	480.00	Nam 2018	28
4		T05N	R49E	27	All BLM land in section - Wilderness	Nye	230.10	Nam 2018	28
4		T05N	R49E	28	All BLM land in section - Wilderness	Nye	113.50	Nam 2018	28
4	37236	T05N	R49E	31	All BLM land in section - Wilderness	Nye	333.50	Nam 2018	28
4		T05N	R49E	32	All BLM land in section - Wilderness	Nye	500.00	Nam 2018	28
4		T05N	R49E	33	All BLM land in section - Wilderness	Nye	648.10	Nam 2018	28
4		T05N	R49E	34	ALL	Nye	640.00	Nam 2018	28
4		T05N	R49E	35	ALL	Nye	640.00	Nam 2018	28
4		T05N	R49E	36	ALL	Nye	640.00	Nam 2018	28
4		T05N	R49.5E	14	All BLM land in section - Wilderness	Nye	31.50	Nam 2018	28
4		T05N	R49.5E	15	All BLM land in section - Wilderness	Nye	21.01	Nam 2018	28
4		T05N	R49.5E	24	All BLM land in section - Wilderness	Nye	35.00	Nam 2018	28
4		T05N	R49.5E	25	All BLM land in section - Wilderness	Nye	169.60	Nam 2018	28
4		T05N	R49.5E	26	All BLM land in section - Wilderness	Nye	104.80	Nam 2018	28
4		T05N	R49.5E	27	All BLM land in section - Wilderness	Nye	72.71	Nam 2018	28
4		T05N	R49.5E	34	ALL BLM land in section	Nye	207.00	Nam 2018	28
4		T05N	R49.5E	35,36	ALL	Nye	1,280.00	Nam 2018	28
4	54694	T06N	R50E	5,6,7,8	ALL	Nye	2,553.00	Nam 2018	28
4	90618	T06N	R50E	19	ALL BLM in Section - Private	Nye	517.60	Nam 2018	28
4	86200	T06N	R50E	20	ALL BLM in Section - Private- Wilderness	Nye	565.80	Nam 2018	28
4	86200	T06N	R50E	21	W2, SE, S2NE	Nye	580.00	Nam 2018	28
4	80190	T06N	R50E	22,27,28	ALL	Nye	1,920.00	Nam 2018	28
4	86200	T06N	R50E	29	ALL BLM in Section -Wilderness	Nye	47.45	Nam 2018	28
4	86200	T06N	R50E	33	ALL BLM in Section -Wilderness	Nye	444.50	Nam 2018	28
4	86200	T06N	R50E	34	ALL BLM in Section -Wilderness	Nye	502.80	Nam 2018	28
4		T06.5N	R49E	1,2	ALL	Nye	1,280.00	Nam 2018	28
4		T06.5N	R49E	3,4,5,6	ALL	Nye	1,375.00	Nam 2018	28
4		T06.5N	R49E	11,12,13,14	ALL	Nye	2,560.00	Nam 2018	28
4		T06.5N	R49E	23	All BLM GROUND IN SECTION- Wilderness	Nye	68.05	Nam 2018	28
4		T06.5N	R49E	24	ALL BLM in section	Nye	449.10	Nam 2018	28
4	80182	T06N	R49E	1	S2, S2N2, Lots 1-4	Nye	639.08	Nam 2018	28
4	80182	T06N	R49E	2	S2, S2N2, Lots 1-4	Nye	639.68	Nam 2018	28
4		T06N	R49E	3	S2, S2N2, Lots 1-4	Nye	641.68	Nam 2018	28
4	42003	T06N	R49E	4	S2, S2N2, Lots 1-4	Nye	640.60	Nam 2018	28
4	41359	T06N	R49E	5	S2, S2N2, Lots 1-4	Nye	638.96	Nam 2018	28
4	41359	T06N	R49E	6	SE, S2NE, E2SW, SENW, Lots 1-4	Nye	643.80	Nam 2018	28
4	37237	T06N	R49E	7	E2, E2W2, Lots 1-4	Nye	640.96	Nam 2018	28
4	42003	T06N	R49E	8	ALL	Nye	640.00	Nam 2018	28
4		T06N	R49E	9	ALL	Nye	640.00	Nam 2018	28
4		T06N	R49E	10	ALL	Nye	640.00	Nam 2018	28
4		T06N	R49E	11	ALL BLM land in section - Wilderness	Nye	591.50	Nam 2018	28
4	80182	T06N	R49E	12	ALL	Nye	640.00	Nam 2018	28
4		T06N	R49E	13	ALL BLM land in section - Wilderness	Nye	206.80	Nam 2018	28
4		T06N	R49E	14	ALL BLM land in section - Wilderness	Nye	8.92	Nam 2018	28
4		T06N	R49E	15	ALL BLM land in section - Wilderness	Nye	194.10	Nam 2018	28
4		T06N	R49E	16	ALL BLM land in section - Wilderness	Nye	431.60	Nam 2018	28
4		T06N	R49E	17	ALL BLM land in section - Wilderness	Nye	370.00	Nam 2018	28
4		T06N	R49E	18	ALL BLM land in section - Wilderness	Nye	604.40	Nam 2018	28

4		T06N	R49E	19	ALL BLM land in section - Wilderness	Nye	101.60	Non 2015	28	
4	80183	T07N	R49E	1,2,11,12	ALL	Nye	2,558.00	Non 2015	28	
4		T07N	R49E	3,4,5,6	ALL	Nye	2,551.00	Non 2015	28	
4		T07N	R49E	7,8,9,10	ALL	Nye	2,552.00	Non 2015	28	
4	80184	T07N	R49E	13,14,23,24	ALL	Nye	2,560.00	Non 2015	28	
4	80185	T07N	R49E	15,16,21,22	ALL	Nye	2,560.00	Non 2015	28	
4		T07N	R49E	17,18,19,20	ALL	Nye	2,546.00	Non 2015	28	
4	80186	T07N	R49E	25,26,35,36	ALL	Nye	2,560.00	Non 2015	28	
4	80187	T07N	R49E	27,28,33,34	ALL	Nye	2,560.00	Non 2015	28	
4		T07N	R49E	29,30,31,32	ALL	Nye	2,549.00	Non 2015	28	
4	90627	T07N	R50E	5,6,7,8	ALL	Nye	2,541.00	Non 2015	28	
4	53458	T07N	R50E	9	ALL	Nye	640.00	Non 2015	28	
4	56553	T07N	R50E	16	ALL	Nye	640.00	Non 2015	28	
4	54688	T07N	R50E	29,31,32	ALL	Nye	1,920.00	Non 2015	28	
4	54688	T07N	R50E	30	ALL BLM - PRIVATE	Nye	623.00	Non 2015	28	
4	40628	T08N	R50E	28	ALL BLM in Section - Forest Service	Nye	192.40	Non 2015	28	
4		T08N	R50E	29	ALL BLM in Section - Forest Service	Nye	197.50	Non 2015	28	
4	47507	T08N	R50E	30	ALL BLM in Section - Forest Service	Nye	430.60	Non 2015	28	
4	47507	T08N	R50E	31,32	ALL	Nye	1,280.00	Non 2015	28	
4	40628	T08N	R50E	33	S2,S2NE	Nye	400.00	Non 2015	28	
4		T08N	R50E	34	E2, NENW	Nye	360.00	Non 2015	28	
4		T08N	R49E	21	SE	Nye	160.00	Non 2015	28	
4		T08N	R49E	22	S2S2,NWSW,NESE,	Nye	200.00	Non 2015	28	
4		T08N	R49E	23	SWSW	Nye	40.00	Non 2015	28	
4		T08N	R49E	25	S2,SWNW,SWNE,S2SENE	Nye	460.00	Non 2015	28	
4		T08N	R49E	26,27,34,35	All	Nye	2,560.00	Non 2015	28	
4		T08N	R49E	36	N2,W2SW,Lots 1-6	Nye	608.64	Non 2015	28	
4		T08N	R49E	28,33	All	Nye	1,280.00	Non 2015	28	121,879.07 Total
5	49273	T04N	R50E	1,2	S2, S2N2, Lots 1-4	Nye	1,275.64	Non 2015	94	
5	37527	T04N	R50E	3	S2,NE,S2NW,NENW, ALL BLM in NWNW-Wilderness	Nye	632.69	Non 2015	94	
5	37527	T04N	R50E	4	ALL BLM in section -Wilderness	Nye	72.26	Non 2015	94	
5	37527	T04N	R50E	9	ALL BLM in section -Wilderness	Nye	570.30	Non 2015	94	
5	37527	T04N	R50E	10	ALL	Nye	640.00	Non 2015	94	
5	49273	T04N	R50E	11,12	ALL	Nye	1,280.00	Non 2015	94	
5	37527	T04N	R50E	13,14,15,16	ALL	Nye	2,560.00	Non 2015	94	
5	54567	T04N	R50E	21,22,27,28	ALL	Nye	2,560.00	Non 2015	94	
5	54568	T04N	R50E	23,24,25,26	ALL	Nye	2,560.00	Non 2015	94	
5	37527	T04N	R50E	33,34,35,36	All	Nye	2,560.00	Non 2015	94	
5	49275	T04N	R51E	5	S2,S2N2, Lots 1-4	Nye	643.10	Non 2015	94	
5		T04N	R51E	6	SE, S2NE, E2SW, SENW, Lots 1-7	Nye	623.02	Non 2015	94	
5	49275	T04N	R51E	7	E2, E2W2, Lots 1-4	Nye	622.14	Non 2015	94	
5	47502	T04N	R51E	8	ALL	Nye	640.00	Non 2015	94	
5	49277	T04N	R51E	17	ALL	Nye	640.00	Non 2015	94	
5	49277	T04N	R51E	18	E2, E2W2, Lots 1-4	Nye	624.50	Non 2015	94	
5	37991	T04N	R51E	19,30	E2, E2W2, Lots 1-4	Nye	1,251.95	Non 2015	94	
5	37991	T04N	R51E	20,29	ALL	Nye	1,280.00	Non 2015	94	
5	18089	T04N	R51E	31	E2, E2W2, Lots 1-4	Nye	626.54	Non 2015	94	
5	18089	T04N	R51E	32	ALL	Nye	640.00	Non 2015	94	
5	90576	T03N	R51E	3,4,9,10	ALL	Nye	2,560.00	Non 2015	94	
5	90577	T03N	R51E	5,6,7,8	ALL	Nye	2,529.00	Non 2015	94	
5	90580	T03N	R51E	17,18,19,20	ALL	Nye	2,533.00	Non 2015	94	
5	90579	T03N	R51E	15,16,21	ALL	Nye	1,920.00	Non 2015	94	
5	90583	T03N	R51E	29,30	ALL	Nye	1,267.00	Non 2015	94	
5	40623	T03N	R50E	1,2,11,12	ALL	Nye	2,564.00	Non 2015	94	

5	40623	T03N	R50E	13,14,23,24	ALL	Nye	2,560.00	94	
5	40623	T03N	R50E	25,26	ALL	Nye	1,280.00	94	
5		T03.5N	R50E	35,36		Nye	834.00	94	
5		T03.5N	R51E	31,32,33,34		Nye	1,666.00	94	42,015.14 Total
6	54570	T05N	R50E	1,2	S2, S2N2, Lots 1-4	Nye	1,286.14	54	
6	54690	T05N	R50E	11	ALL	Nye	640.00	54	
6	54570	T05N	R50E	12	N2,N2S2,SWSW,SESE	Nye	560.00	54	
6	54571	T05N	R50E	13	S2SW,NENE,NWNW	Nye	160.00	54	
6		T05N	R50E	14,23	ALL	Nye	1,280.00	54	
6	54571	T05N	R50E	24	S2,NW,S2NE	Nye	480.00	54	
6	54572	T05N	R50E	25,26,35,36	All	Nye	2,560.00	54	
6	55253	T05N	R50E	35,36	ALL	Nye	1,280.00	54	
6	49278	T05N	R51E	2	S2, S2N2, Lots 1-4	Nye	644.50	54	
6	49279	T05N	R51E	3	S2, S2N2, Lots 1-4	Nye	643.62	54	
6	54690	T05N	R51E	4	S2, S2N2, Lots 1-4	Nye	643.38	54	
6	54868	T05N	R51E	5	S2, S2N2, Lots 1-4	Nye	643.38	54	
6	54575	T05N	R51E	6	SE, S2NE, N2SW, SENW, Lots 1-7,4	Nye	623.12	54	
6	54574	T05N	R51E	7	E2, E2SW, Lots 3,4	Nye	469.22	54	
6	54690	T05N	R51E	8	ALL	Nye	640.00	54	
6	49279	T05N	R51E	9,10	ALL	Nye	1,280.00	54	
6	49279	T05N	R51E	11	ALL	Nye	640.00	54	
6	15848	T05N	R51E	13	ALL BLM-Wilderness	Nye	166.50	54	
6	49279	T05N	R51E	14	All	Nye	640.00	54	
6	49280	T05N	R51E	15,16	ALL	Nye	1,280.00	54	
6	55204	T05N	R51E	17	ALL	Nye	640.00	54	
6	54574	T05N	R51E	18	E2,E2W2,Lots 1,4	Nye	560.00	54	
6	54576	T05N	R51E	19,30	E2, E2W2, Lots 1-4	Nye	1,238.74	54	
6	53467	T05N	R51E	20	ALL	Nye	640.00	54	
6	49281	T05N	R51E	21	N2	Nye	320.00	54	
6	54690	T05N	R51E	21	S2	Nye	320.00	54	
6	49281	T05N	R51E	22,23,26	ALL	Nye	1,920.00	54	
6	47907	T06N	R51E	15	E2,NW,NWNWSW,SWSW,E2NESW,NESW,N2SESW	Nye	600.00	54	
6	90586	T06N	R51E	16,17	ALL	Nye	1,280.00	54	
6	90586	T06N	R51E	18	E2, E1W1, Lots 1-4	Nye	642.46	54	
6	54172	T06N	R51E	19,20,21	ALL	Nye	1,920.00	54	
6	57290	T06N	R51E	22	S2,NE,S2NW,NWNW,S2NENW	Nye	620.00	54	
6	15841	T06N	R51E	23	ALL BLM in Section - Wilderness	Nye	136.60	54	
6	15841	T06N	R51E	26	ALL BLM in Section - Wilderness	Nye	311.14	54	
6	57290	T06N	R51E	27,28,29,30	ALL	Nye	2,560.00	54	
6	50639	T06N	R51E	31,32,33,34	ALL	Nye	2,560.00	54	
6	14257	T06N	R51E	35	ALL BLM in Section - Wilderness	Nye	480.00	54	
6	32343	T06N	R51E	36	ALL BLM in Section - Wilderness	Nye	22.39	54	
6	54577	T05N	R51E	27,28,29	All	Nye	2,560.00	54	
6	91825	T06N	R50E	25,35,36	ALL	Nye	1,920.00	54	
6	91453	T06N	R50E	26	ALL	Nye	640.00	54	39,451.19 Total
7	90585	T06N	R51E	3,4	S2,S2N2 Lots 1-4	Nye	1,278.14	20	
7	90585	T06N	R51E	9	E2,E2W2, W2NW, NWSW	Nye	600.00	20	
7	90585	T06N	R51E	10	ALL	Nye	640.00	20	
7	53457	T07N	R50E	1,2	S2, S2N2, Lots 1-4	Nye	1,283.08	20	
7		T07N	R50E	10	ALL	Nye	640.00	20	
7	55856	T07N	R50E	11,12	ALL	Nye	1,280.00	20	
7	53459	T07N	R50E	13,14	ALL	Nye	1,280.00	20	
7	56553	T07N	R50E	15	ALL	Nye	640.00	20	

7	90507	T07N	R51E	1,2	S2, S2N2, Lots 1-4	Nye	1,276.86	Non 2018	20	
7	90508	T07N	R51E	3,4	S2, S2N2, Lots 1-4	Nye	1,275.92	Non 2018	20	
7	90509	T07N	R51E	5	S2, S2N2, Lots 1-4	Nye	637.46	Non 2018	20	
7	90509	T07N	R51E	6	SE, S2NE, E2NW, SENW	Nye	632.16	Non 2018	20	
7	90509	T07N	R51E	7	E2, E2W2, Lots 1-4	Nye	634.08	Non 2018	20	
7	90509	T07N	R51E	8	ALL	Nye	640.00	Non 2018	20	
7	90508	T07N	R51E	9,10	ALL	Nye	1,280.00	Non 2018	20	
7	90507	T07N	R51E	11,12	ALL	Nye	1,280.00	Non 2018	20	
7	90510	T07N	R51E	13,14,23,24	ALL	Nye	2,560.00	Non 2018	20	
7	90511	T07N	R51E	15,16,21,22	ALL	Nye	2,560.00	Non 2018	20	
7	90512	T07N	R51E	17,20	ALL	Nye	1,280.00	Non 2018	20	
7	90512	T07N	R51E	18	E2, E2W2, Lots 1-4	Nye	634.89	Non 2018	20	
7	90512	T07N	R51E	19	E2, E2NW, NESW, Lots 1-2,3	Nye	557.30	Non 2018	20	
7	47902	T07N	R51E	25,26,35	All	Nye	1,920.00	Non 2018	20	
7	90514	T07N	R51E	30,31	E2, E2W2, Lots 1-4	Nye	1,277.60	Non 2018	20	
7	90514	T07N	R51E	29,32	ALL	Nye	1,280.00	Non 2018	20	
7	90513	T07N	R51E	27,28,33,34	ALL	Nye	2,560.00	Non 2018	20	
7	47908	T07N	R51E	36	ALL BLM GROUND IN SECTION -Wilderness	Nye	526.30	Non 2018	20	
7	47905	T08N	R50E	25	ALL	Nye	634.40	Non 2018	20	
7		T08N	R50E	35,36	ALL	Nye	1,280.00	Non 2018	20	
										32,565.99 Total
8	47902	T08N	R51E	1,2	S2, S2N2, Lots 1-4	Nye	1,275.74	Non 2018	123	
8	89369	T08N	R51E	10,11,12,13	ALL	Nye	2,638.00	Non 2018	123	
8	90571	T08N	R51E	14	ALL	Nye	1,920.00	Non 2018	123	
8	90515	T08N	R51E	15	ALL	Nye	640.00	Non 2018	123	
8	47902	T09N	R51E	1	ALL BLM in section - Forest Service	Nye	512.70	Non 2018	123	
8	47902	T09N	R51E	2	ALL BLM in section - Forest Service	Nye	54.67	Non 2018	123	
8	47483	T09N	R51E	11	ALL BLM in section - Forest Service	Nye	444.70	Non 2018	123	
8	47902	T09N	R51E	12,13,24	ALL	Nye	1,920.00	Non 2018	123	
8	47902	T09N	R51E	14	N2,SE,E2SW	Nye	400.00	Non 2018	123	
8		T09N	R51E	16	SE,SESWSW,SENESE	Nye	46.60	Non 2018	123	
8		T09N	R51E	21	ALL BLM in section - Forest Service	Nye	87.95	Non 2018	123	
8	47902	T09N	R51E	23	E2,E2W2,SWSW,S2NWSW	Nye	380.00	Non 2018	123	
8	46036	T09N	R51E	25,26,35,36	All	Nye	2,560.00	Non 2018	123	
8		T09N	R51E	28	E2	Nye	320.00	Non 2018	123	
8		T09N	R51E	33	E2,S2SW,NWSW	Nye	460.00	Non 2018	123	
8	90549	T09N	R52E	4,9	ALL	Nye	1,280.00	Non 2018	123	
8	90550	T09N	R52E	5,6,7,8	ALL	Nye	2,560.00	Non 2018	123	
8	90551	T09N	R52E	16,21	ALL	Nye	1,280.00	Non 2018	123	
8	90552	T09N	R52E	17,18,19,20	ALL	Nye	2,560.00	Non 2018	123	
8	90554	T09N	R52E	28,33	ALL	Nye	1,280.00	Non 2018	123	
8	90555	T09N	R52E	29,30,31,32	ALL	Nye	2,560.00	Non 2018	123	
8	90539	T08N	R52E	4,5,6	ALL	Nye	2,079.00	Non 2018	123	
8	90540	T08N	R52E	7,8,9	ALL	Nye	1,905.00	Non 2018	123	
8	90543	T08N	R52E	16	ALL	Nye	640.00	Non 2018	123	
8	90544	T08N	R52E	17,18	ALL	Nye	1,280.00	Non 2018	123	
										31,084.36 Total
9		T02N	R51.5E	1,2,11	ALL	Nye	1,290.00	Non 2018	3	
9		T02N	R51.5E	12	ALL-Private	Nye	612.00	Non 2018	3	
9		T02N	R51.5E	3,10,15	ALL	Nye	485.00	Non 2018	3	
9		T02N	R51.5E	13,14	All	Nye	1,270.00	Non 2018	3	
9		T02N	R51.5E	22	All BLM - Wilderness	Nye	114.00	Non 2018	3	
9		T02N	R51.5E	23	All BLM - Wilderness	Nye	528.70	Non 2018	3	
9		T02N	R51.5E	24	All BLM - Wilderness	Nye	429.70	Non 2018	3	
9	90528	T03N	R52E	15		Nye	578.00	Non 2018	3	
9	91669	T03N	R52E	16		Nye	640.00	Non 2018	3	
9	90527	T03N	R52E	17,18		Nye	1,277.00	Non 2018	3	
9	90530	T03N	R52E	19,20		Nye	1,278.00	Non 2018	3	

9	90531	T03N	R52E	21		Nye	640.00	Non 2018	3	
9	91669	T03N	R52E	22		Nye	597.00	Non 2018	3	
9	90529	T03N	R52E	23	N2, Lots 1-8	Nye	857.84	Non 2018	3	
9	90532	T03N	R52E	26		Nye	640.00	Non 2018	3	
9	90531	T03N	R52E	27,28		Nye	1,257.00	Non 2018	3	
9	90530	T03N	R52E	29,30		Nye	1,279.00	Non 2018	3	
9	90533	T03N	R52E	31,32,33,34		Nye	2,557.00	Non 2018	3	
9	90532	T03N	R52E	35	ALL	Nye	640.00	Non 2018	3	
9	90522	T03N	R51.5E	13	ALL	Nye	640.00	Non 2018	3	
9	90522	T03N	R51.5E	23,24	All BLM - Private	Nye	1,280.00	Non 2018	3	
9	90523	T03N	R51.5E	25,26	All BLM - Private	Nye	1,280.00	Non 2018	3	
9	90521	T03N	R51.5E	27,34	ALL	Nye	331.00	Non 2018	3	
9	90523	T03N	R51.5E	35,36	ALL	Nye	1,280.00	Non 2018	3	
9		T02N	R51E	1,2	S2, S2N2, Lots 1-4	Nye	1,278.32	Non 2018	3	
9		T02N	R51E	11,12,13,14	ALL	Nye	2,560.00	Non 2018	3	
9	15641	T02N	R51E	24	ALL BLM IN SECTION - WILDERNESS	Nye	438.40	Non 2018	3	
9	90581	T03N	R51E	35,36	ALL	Nye	1,280.00	Non 2018	3	
9	47508	T02.5N	R52E	31,32,33	ALL	Nye	1,917.00	Non 2018	3	
9	22443	T02.5N	R52E	34	ALL	Nye	637.00	Non 2018	3	
9	14125	T02.5N	R52E	35	ALL BLM IN SECTION - WILDERNESS	Nye	431.40	Non 2018	3	
9	22443	T02.5N	R52E	36	ALL BLM IN SECTION - WILDERNESS	Nye	447.50	Non 2018	3	
9	22441	T02N	R52E	2	ALL BLM IN SECTION - WILDERNESS	Nye	6.80	Non 2018	3	
9	14126	T02N	R52E	3	ALL BLM IN SECTION - WILDERNESS	Nye	206.40	Non 2018	3	
9	22441	T02N	R52E	4	ALL BLM IN SECTION - WILDERNESS	Nye	526.20	Non 2018	3	
9	14132	T02N	R52E	5	ALL BLM IN SECTION - WILDERNESS	Nye	598.00	Non 2018	3	
9	46018	T02N	R52E	6	ALL	Nye	625.00	Non 2018	3	
9	14132	T02N	R52E	7	ALL BLM IN SECTION - WILDERNESS	Nye	461.20	Non 2018	3	
9	31797	T02N	R52E	8	ALL BLM IN SECTION - WILDERNESS	Nye	19.44	Non 2018	3	
9	46018	T02N	R52E	18	ALL BLM IN SECTION - WILDERNESS	Nye	101.10	Non 2018	3	
9	14133	T02N	R52E	19	ALL BLM IN SECTION - WILDERNESS	Nye	110.00	Non 2018	3	
								33,225.00	Total	
10		T08N	R47.5E	25	ALL	Nye	640.00	Non 2018	53	
10	043009X	T08N	R47.5E	36	ALL	Nye	640.00	Non 2018	53	
10		T08N	R48E	14,15,22,23	ALL	Nye	2,560.00	Non 2018	53	
10		T08N	R48E	24,25,36	ALL	Nye	1,920.00	Non 2018	53	
10		T08N	R48E	26,27,34,35	All	Nye	1,280.00	Non 2018	53	
10	41361	T08N	R48E	28,29,32,33	All	Nye	2,560.00	Non 2018	53	
10	41361	T08N	R48E	30,31	E2, E2W2, Lots 1-4	Nye	1,278.68	Non 2018	53	
10	36239	T07N	R48E	2,11	ALL	Nye	1,280.00	Non 2018	53	
10	34253	T07N	R48E	3,4,5,6	ALL	Nye	2,560.00	Non 2018	53	
10	34253	T07N	R48E	7,8,9,10	ALL	Nye	2,560.00	Non 2018	53	
10	36238	T07N	R48E	14,23,26	ALL	Nye	1,920.00	Non 2018	53	
10	34253	T07N	R48E	15,16,17	ALL	Nye	1,920.00	Non 2018	53	
10	36238	T07N	R48E	18,19,20,21	ALL	Nye	2,560.00	Non 2018	53	
10	36238	T07N	R48E	22,27,28	ALL	Nye	1,920.00	Non 2018	53	
10	36238	T07N	R48E	29,30,31,32	ALL	Nye	2,560.00	Non 2018	53	
10	36238	T07N	R48E	33,34	All	Nye	1,280.00	Non 2018	53	
10	043009X	T07N	R47E	1,12,13,24	ALL	Nye	2,560.00	Non 2018	53	
10	043009X	T07N	R47E	2	E2	Nye	320.00	Non 2018	53	
10	043009X	T07N	R47E	11	S2,NE	Nye	480.00	Non 2018	53	
10	043009X	T07N	R47E	14,23,25,26	ALL	Nye	2,560.00	Non 2018	53	
10	043009X	T07N	R47E	15,22,27,34	E2	Nye	1,239.00	Non 2018	53	
10	043009X	T07N	R47E	35,36	ALL	Nye	1,072.00	Non 2018	53	
10	41358	T06.5N	R47.5E	36	All	Nye	290.30	Non 2018	53	
10	36238	T06.5N	R48E	31,32,33,34	All	Nye	1,306.00	Non 2018	53	
10	36238	T06.5N	R48E	35,36	All	Nye	653.40	Non 2018	53	
10	34250	T06N	R48E	1,2,3,4	S2, S2N2, Lots 1-4	Nye	2,858.03	Non 2018	53	
10	34250	T06N	R48E	5	S2, S2N2, Lots 1-4	Nye	640.48	Non 2018	53	

10	34250	T06N	R48E	6	SE, S2NE, E2SW, SENW, Lots 1-4	Nye	627.79	Nm 2018	53	
10	34250	T06N	R48E	7	E2, E2W2, Lots 1-4	Nye	632.02	Nm 2018	53	
10	34251	T06N	R48E	8	ALL	Nye	640.00	Nm 2018	53	
10	34250	T06N	R48E	9,10,11,12	ALL	Nye	2,560.00	Nm 2018	53	
10	34251	T06N	R48E	13,14,15,16	ALL	Nye	2,560.00	Nm 2018	53	
10	34251	T06N	R48E	16,17	ALL	Nye	1,280.00	Nm 2018	53	
10	34251	T06N	R48E	18,19	E2, E2W2, Lots 1-4	Nye	1,275.26	Nm 2018	53	
10	34251	T06N	R48E	20,21,22,23	ALL	Nye	2,560.00	Nm 2018	53	
10	34251	T06N	R48E	24	ALL BLM IN SECTION -WILDERNESS	Nye	522.66	Nm 2018	53	
10	34252	T06N	R48E	25	ALL BLM IN SECTION -WILDERNESS	Nye	145.20	Nm 2018	53	
10	34252	T06N	R48E	26,27,28,29	ALL	Nye	2,560.00	Nm 2018	53	
10	043009X	T06N	R48E	30,31	E2, E2W2, Lots 1-4	Nye	1,278.46	Nm 2018	53	
10	043009X	T06N	R48E	32,33	ALL	Nye	1,280.00	Nm 2018	53	
10	34252	T06N	R48E	34	ALL	Nye	640.00	Nm 2018	53	
10	34252	T06N	R48E	35	ALL BLM IN SECTION -WILDERNESS	Nye	460.00	Nm 2018	53	
10	34252	T06N	R48E	36	ALL BLM IN SECTION -WILDERNESS	Nye	19.19	Nm 2018	53	
10	34247	T05N	R48E	2	ALL BLM IN SECTION -WILDERNESS (599.68)	Nye	480.30	Nm 2018	53	
10	34247	T05N	R48E	3,4	S2, S2N2, Lots 1-4	Nye	1,195.97	Nm 2018	53	
10	043009X	T05N	R48E	5	S2, S2N2, Lots 1-4	Nye	595.40	Nm 2018	53	
10	34247	T05N	R48E	6	E2, S2NE, E2SW, SENW	Nye	577.54	Nm 2018	53	65,307.68 Total
11	043009X	T05N	R48E	7	E2, E2W2, Lots 1-4	Nye	622.32	Nm 2018	103	
11	34247	T05N	R48E	8,9	ALL	Nye	1,280.00	Nm 2018	103	
11	34247	T05N	R48E	10	W2, E2E2, NWNE, W2SE,	Nye	600.00	Nm 2018	103	
11	34247	T05N	R48E	11	ALL BLM IN SECTION -WILDERNESS	Nye	394.40	Nm 2018	103	
11	34248	T05N	R48E	14	ALL BLM IN SECTION -WILDERNESS	Nye	289.80	Nm 2018	103	
11	34247	T05N	R48E	15,16,17,20	ALL	Nye	2,560.00	Nm 2018	103	
11	34248	T05N	R48E	18,19	E2, E2W2, Lots 1-4	Nye	1,244.22	Nm 2018	103	
11	34248	T05N	R48E	21,22	ALL	Nye	1,280.00	Nm 2018	103	
11	34247	T05N	R48E	23	ALL BLM IN SECTION -WILDERNESS	Nye	141.20	Nm 2018	103	
11	34249	T05N	R48E	26	ALL BLM IN SECTION -WILDERNESS	Nye	10.97	Nm 2018	103	
11	34249	T05N	R48E	27	ALL BLM IN SECTION -WILDERNESS	Nye	611.90	Nm 2018	103	
11	34249	T05N	R48E	34	W2,NWNE	Nye	360.00	Nm 2018	103	
11	34249	T05N	R48E	28,29,32,33,	ALL	Nye	2,560.00	Nm 2018	103	
11	34249	T05N	R48E	30,31	E2, E2W2, Lots 1-4	Nye	1,246.83	Nm 2018	103	
11	41356	T05N	R47E	1	ALL	Nye	594.20	Nm 2018	103	
11	41356	T05N	R47E	12	ALL	Nye	640.00	Nm 2018	103	
11	41356	T05N	R47E	13	S2,NE,S2NW,NWNW	Nye	600.00	Nm 2018	103	
11	41356	T05N	R47E	24,25,36	ALL	Nye	1,920.00	Nm 2018	103	
11	41356	T05N	R47E	25	SE	Nye	160.00	Nm 2018	103	
11	41356	T05N	R47E	35	E2	Nye	320.00	Nm 2018	103	
11	43009X	T04N	R47E	1,2,3	N2, N2S2, Lots 1-4	Nye	1,916.40	Nm 2018	103	
11		T04N	R47E	4	S2, S2NE, Lots 1-2	Nye	318.72	Nm 2018	103	
11	043009X	T04N	R47E	10	ALL	Nye	640.00	Nm 2018	103	
11	043009X	T04N	R47E	11	S2,NE,S2NW	Nye	560.00	Nm 2018	103	
11	34233	T04N	R47E	12,13,14	ALL	Nye	1,920.00	Nm 2018	103	
11	34234	T04N	R47E	23,24,25,26	ALL	Nye	2,560.00	Nm 2018	103	
11	34234	T04N	R47E	36	ALL	Nye	640.00	Nm 2018	103	
11	34244	T04N	R48E	1,2,3,4	S2, S2N2, Lots 1-4	Nye	2,558.00	Nm 2018	103	
11	34244	T04N	R48E	5	SE, S2NE, SWSW	Nye	360.00	Nm 2018	103	
11	34244	T04N	R48E	6	Lots 17,18	Nye	68.04	Nm 2018	103	
11	34244	T04N	R48E	6	SE, Lots 8-15,16,19	Nye	523.01	Nm 2018	103	
11	34244	T04N	R48E	7	E2,E2W2, Lots 1-4	Nye	627.32	Nm 2018	103	
11	34244	T04N	R48E	8	NE,N2SE, S2NW, NWNW	Nye	360.00	Nm 2018	103	
11	34244	T04N	R48E	9,10	ALL	Nye	1,280.00	Nm 2018	103	

11	34245	T04N	R48E	15	All	Nye	640.00	Nov 2018	103
11	34245	T04N	R48E	16	E2,NW,E2SW,SWSW	Nye	600.00	Nov 2018	103
11	34245	T04N	R48E	17	S2,S2NW,NWNW,SWNE	Nye	480.00	Nov 2018	103
11	34245	T04N	R48E	18,19	E2, E2W2, Lots 1-4	Nye	1,249.72	Nov 2018	103
11	34245	T04N	R48E	20	ALL	Nye	2,560.00	Nov 2018	103
11	34245	T04N	R48E	21	S2, NW, SWNE, NENE	Nye	560.00	Nov 2018	103
11	34245	T04N	R48E	22	N2, SE, E2SW, NWSW	Nye	600.00	Nov 2018	103
11	34246	T04N	R48E	27,28,33	ALL	Nye	1,920.00	Nov 2018	103
11	34246	T04N	R48E	29,30,31,32	All	Nye	2,560.00	Nov 2018	103
11	34241	T03N	R48E	4	S2, S2N2, Lots 1-4	Nye	640.76	Nov 2018	103
11	34241	T03N	R48E	5	S2,S2NE,SENW,Lots 1-3	Nye	559.47	Nov 2018	103
11	34241	T03N	R48E	6	SE,E2SW,SENW,Lots 3-7	Nye	353.99	Nov 2018	103
									44,991.77 Total

TOTAL ACRES 815,291.81