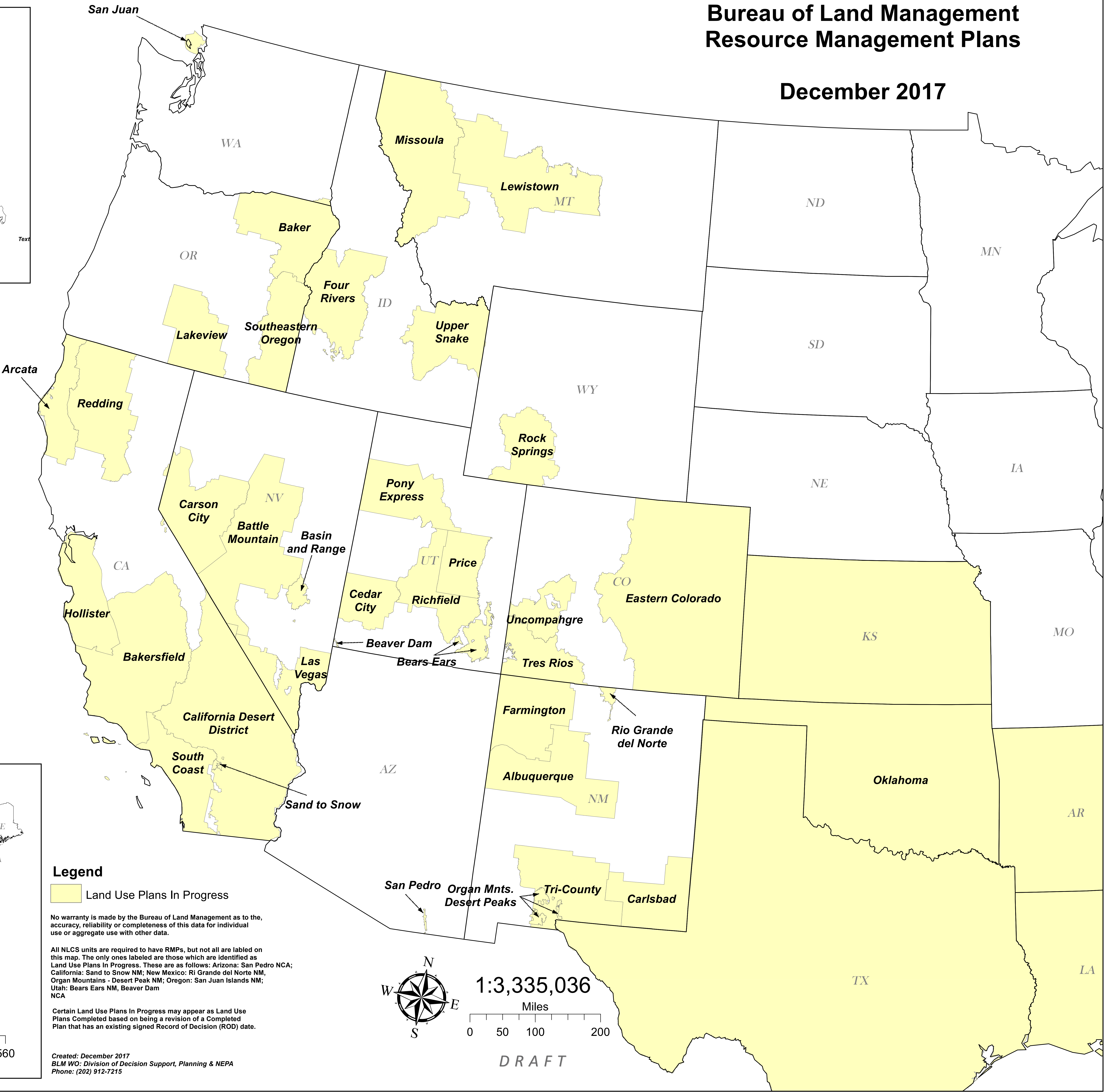
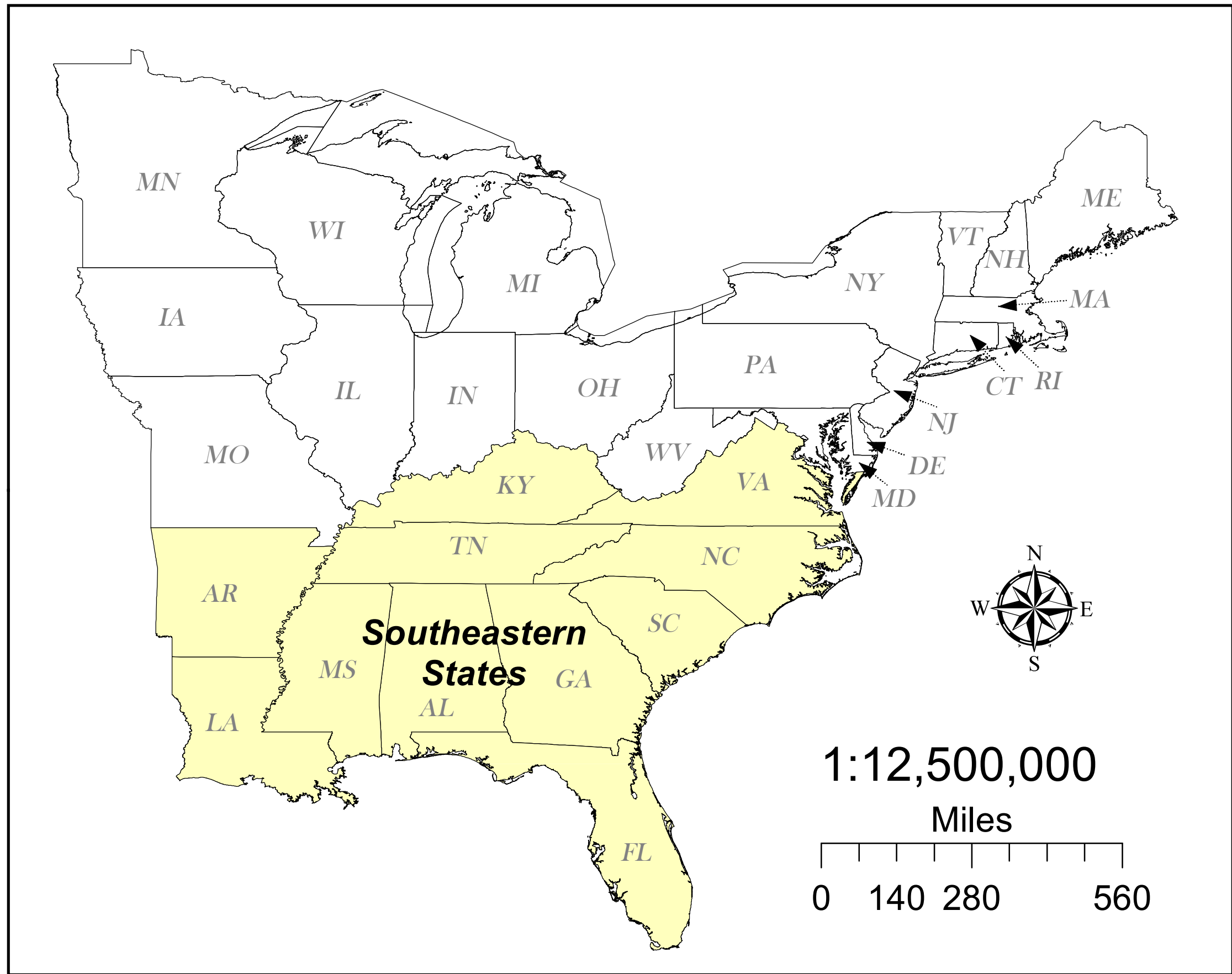
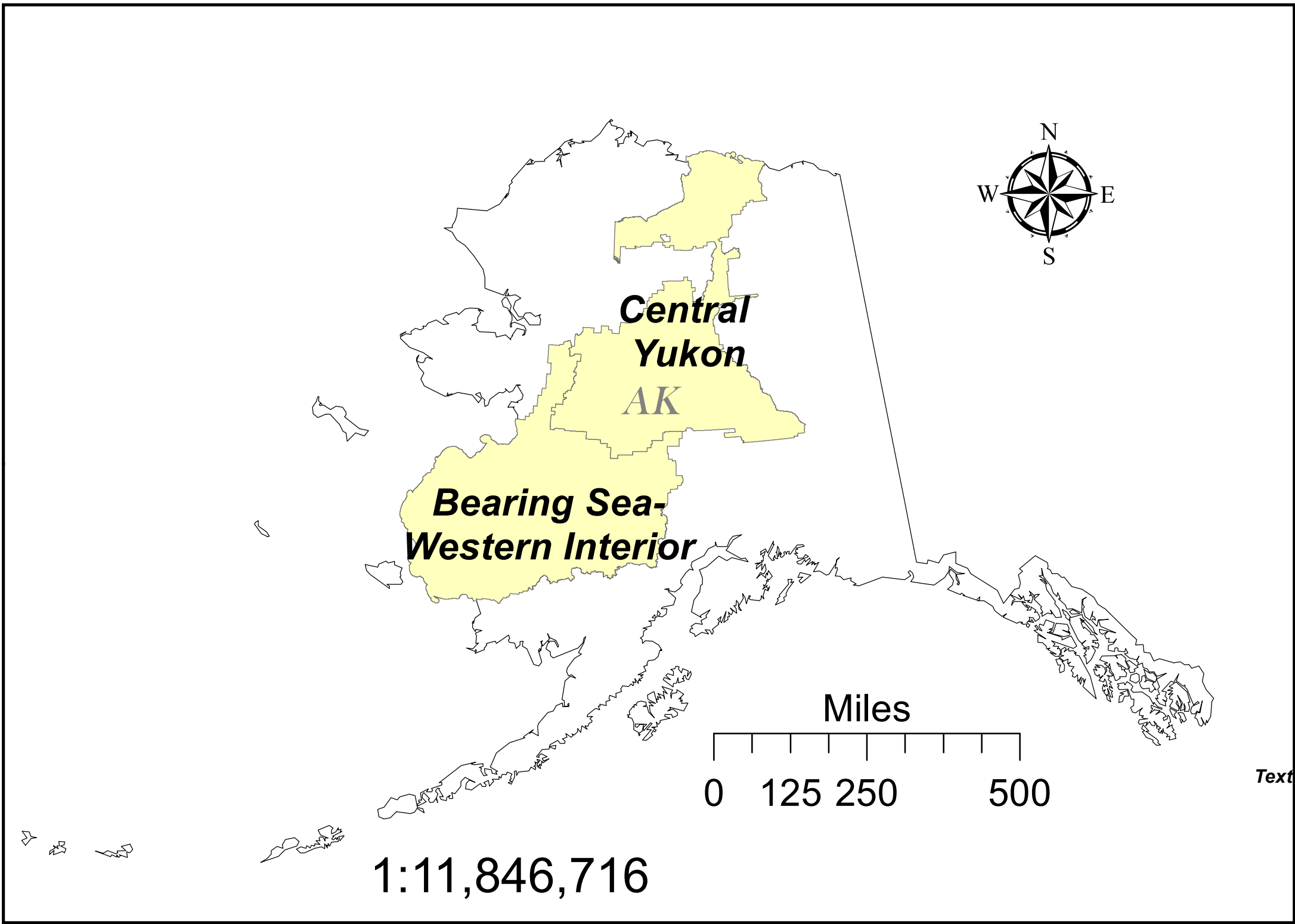


Bureau of Land Management
Resource Management Plans

December 2017



Legend

Land Use Plans In Progress

No warranty is made by the Bureau of Land Management as to the accuracy, reliability or completeness of this data for individual use or aggregate use with other data.

All NLCS units are required to have RMPs, but not all are labeled on this map. The only ones labeled are those which are identified as Land Use Plans In Progress. These are as follows: Arizona: San Pedro NCA; California: Sand to Snow NM; New Mexico: Rio Grande del Norte NM, Organ Mountains - Desert Peak NM; Oregon: San Juan Islands NM; Utah: Bears Ears NM, Beaver Dam NCA

Certain Land Use Plans In Progress may appear as Land Use Plans Completed based on being a revision of a Completed Plan that has an existing signed Record of Decision (ROD) date.

Created: December 2017
BLM WO: Division of Decision Support, Planning & NEPA
Phone: (202) 912-7215