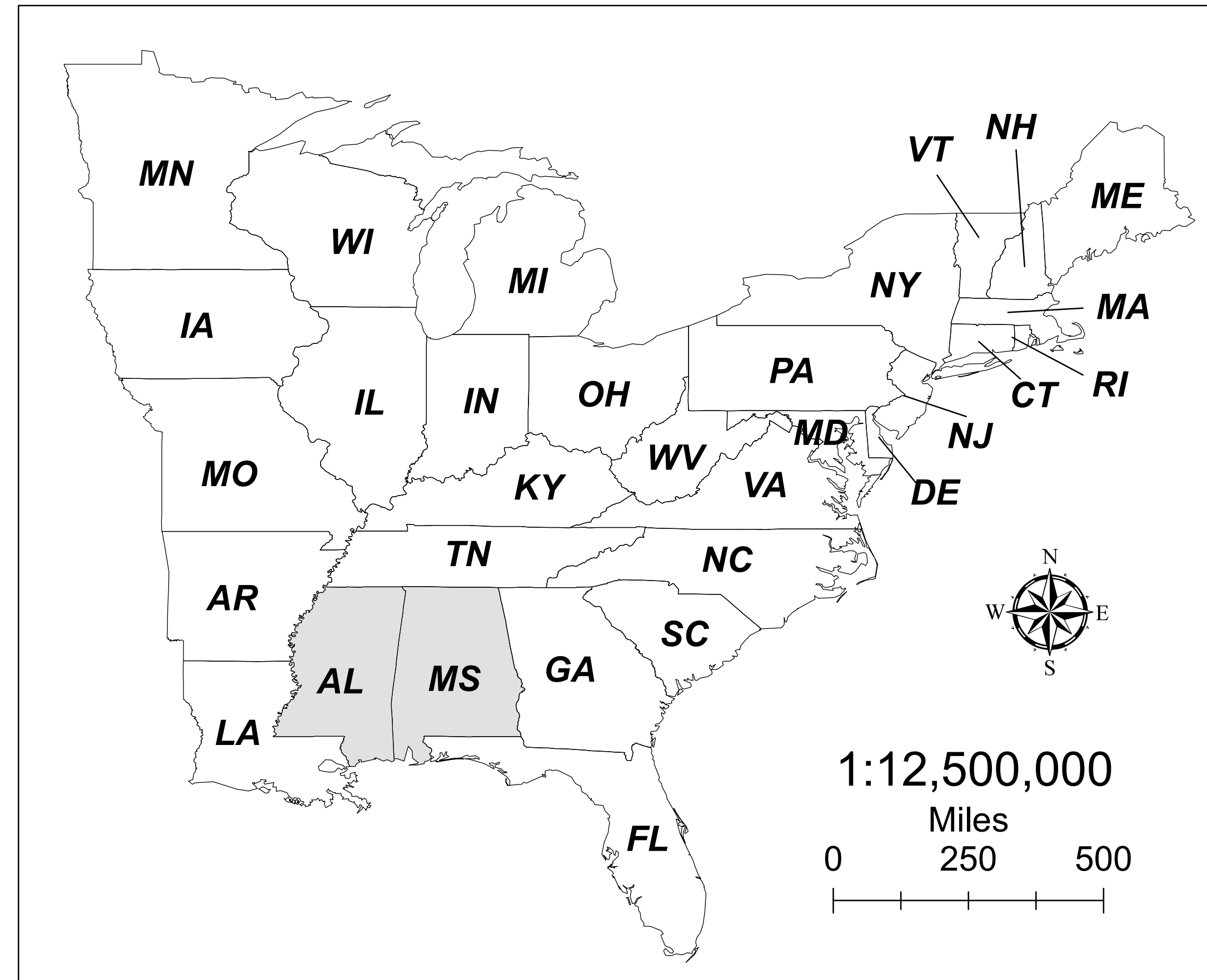
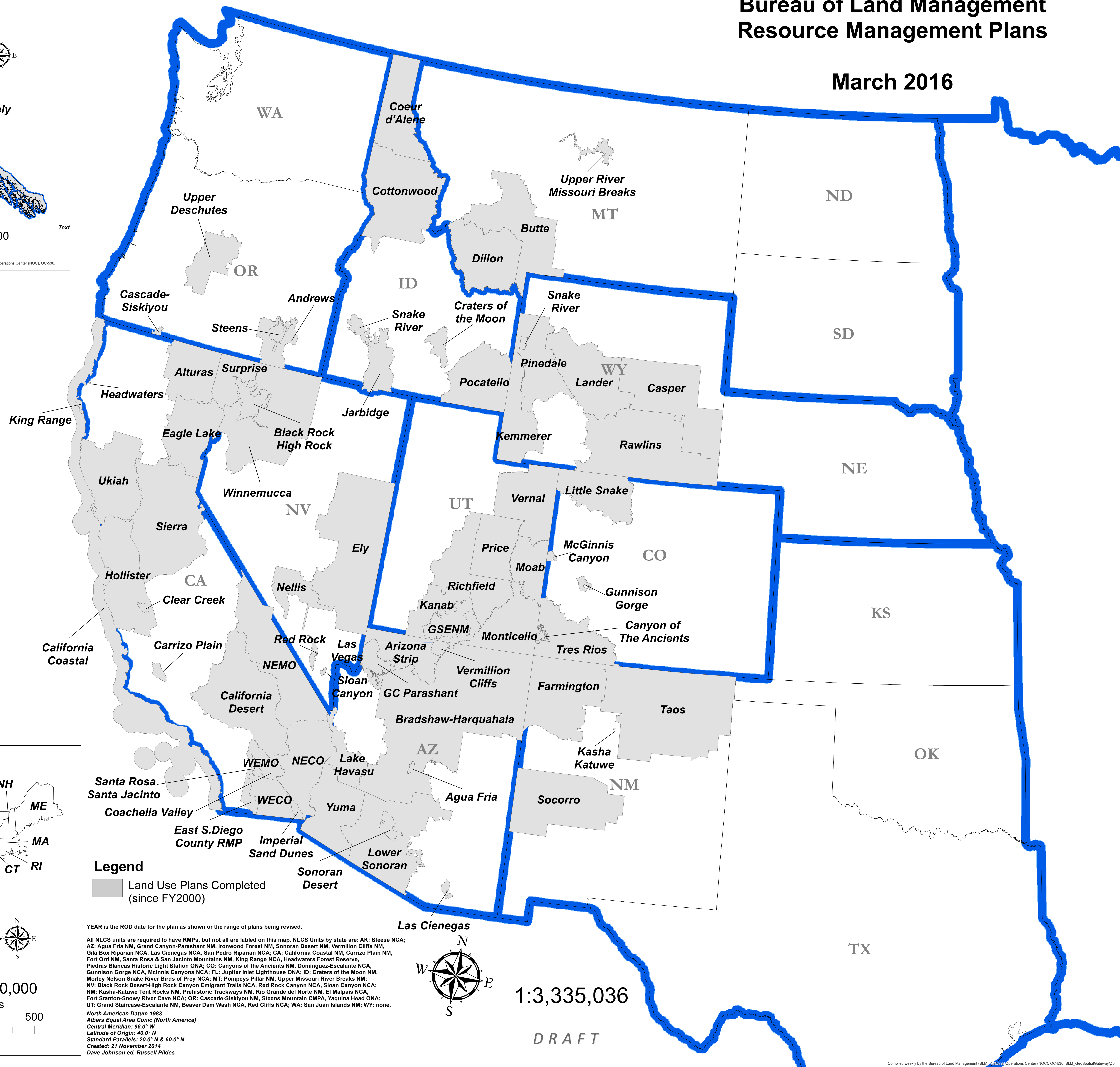
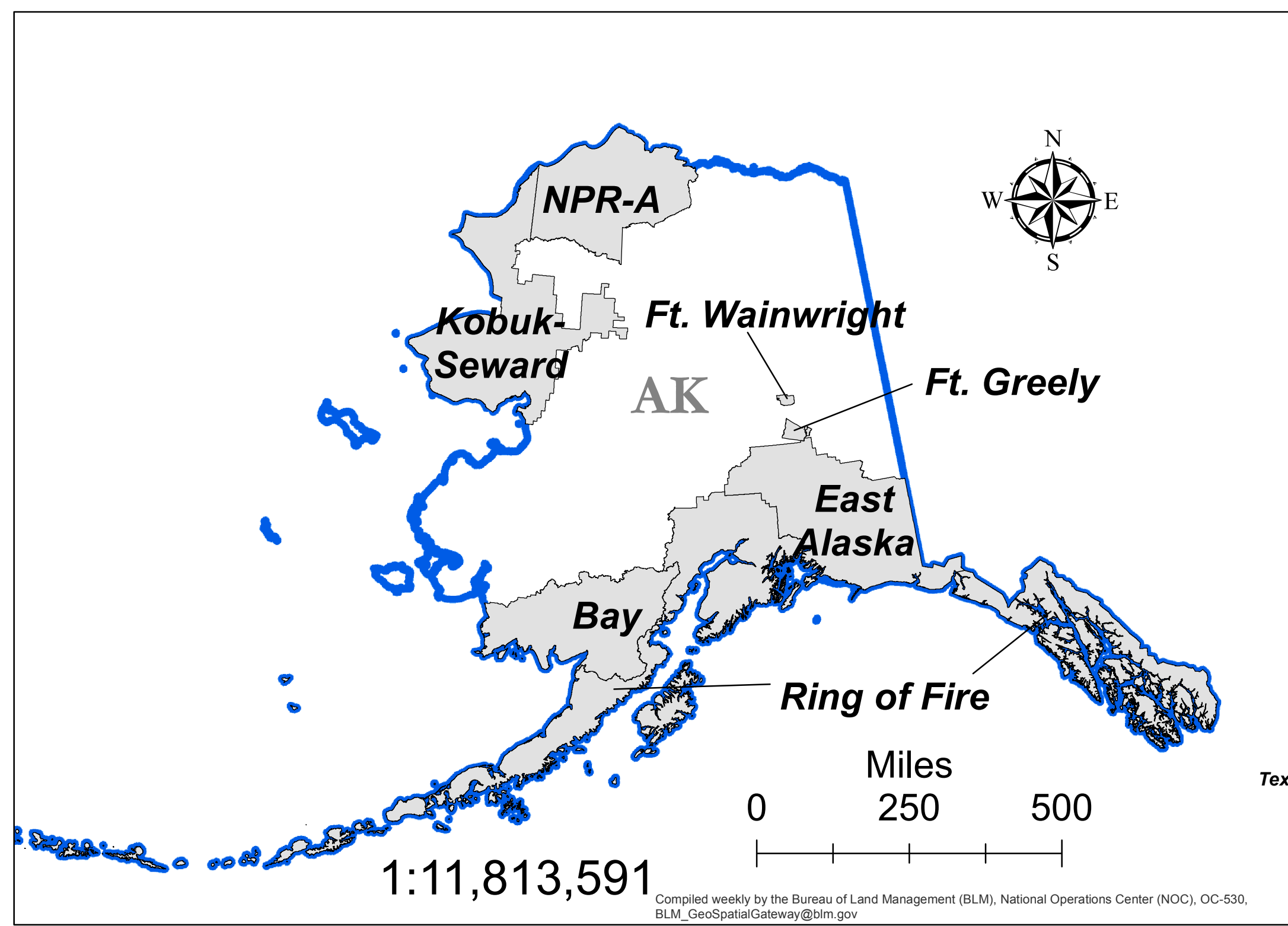


Bureau of Land Management Resource Management Plans

March 2016



Legend

Land Use Plans Completed (since FY2000)

YEAR is the ROD date for the plan as shown or the range of plans being revised.

All NLCS units are required to have RMPs, but not all are labeled on this map. NLCS Units by state are: AK: Steese NCA; AZ: Agua Fria NM, Grand Canyon-Parashant NM, Ironwood Forest NM, Sonoran Desert NM, Vermilion Cliffs NM, Gila Box Riparian NCA, Las Cienegas NCA, San Pedro Riparian NCA; CA: California Coastal NM, Carrizo Plain NM, Fort Ord NM, Santa Rosa & San Jacinto Mountains NM, King Range NCA, Headwaters Forest Reserve, Piedras Blancas Historic Light Station ONA; CO: Canyons of the Ancients NM, Dominguez-Escalante NCA, Gunnison Gorge NCA, McInnis Canyons NCA; FL: Jupiter Inlet Lighthouse ONA; ID: Craters of the Moon NM, Morley Nelson Snake River Birds of Prey NCA; MT: Pompeys Pillar NM, Upper Missouri River Breaks NM; NV: Black Rock Desert-High Rock Canyon Emigrant Trails NCA, Red Rock Canyon NCA, Sloan Canyon NCA; NM: Kasha-Katuwe Tent Rocks NM, Prehistoric Trackways NM, Rio Grande del Norte NM, El Malpais NCA, Fort Stanton-Snowy River Cave NCA; OR: Cascade-Siskiyou NM, Steens Mountain CMPA, Yaquina Head ONA; UT: Grand Staircase-Escalante NM, Beaver Dam Wash NCA, Red Cliffs NCA; WA: San Juan Islands NM; WY: none.

North American Datum 1983
Albers Equal Area Conic (North America)
Central Meridian: 96.0° W
Latitude of Origin: 40.0° N
Standard Parallels: 20.0° N & 60.0° N
Created: 21 November 2014
Dave Johnson ed. Russell Pildes

1:3,335,036

DRAFT