



# Planning 2.0

*Public Webinar on the  
Proposed Planning Rule*

<http://www.blm.gov/plan2>



# Speakers

## Leah Baker

Acting Branch Chief,  
Planning and NEPA  
BLM Washington Office



## Shasta Ferranto

Planning 2.0  
Project Manager  
BLM Washington Office





# Why update the planning process?

Because....



Collaboration is the foundation  
to effective planning.





Resources cross administrative boundaries, and so should resource management.






When change occurs, we need to be able to respond in a timely and meaningful way.





# Planning Policy

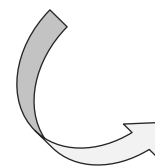
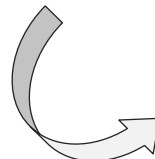

## Federal Land Policy and Management Act (FLPMA)



## Regulations




## Land Use Planning Handbook





# Planning Policy

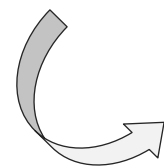
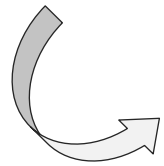

## Federal Land Policy and Management Act (FLPMA)



## Regulations



## Land Use Planning Handbook








# Planning Policy

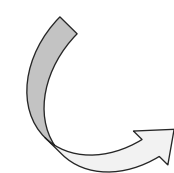
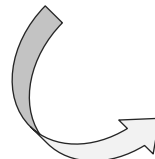

## Federal Land Policy and Management Act (FLPMA)



## Regulations




## Land Use Planning Handbook





# Planning Policy

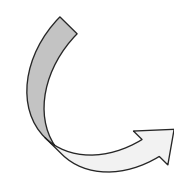
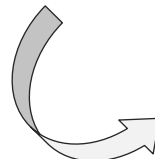

## Federal Land Policy and Management Act (FLPMA)



## Regulations



## Land Use Planning Handbook





# Rule-making process





# Rule-making process



*Fall 2014*

*Listening Sessions  
Written Comments*



# Rule-making process



*Fall 2014*



*February 11, 2016*

*Listening Sessions  
Written Comments*



# Rule-making process




# What are the proposed changes?





# Planning Framework

The planning framework describes the content of a resource management plan (RMP) and supporting documents.








# Planning Framework

The planning framework describes the content of a resource management plan (RMP) and supporting documents.



**GOAL = improve the BLM's ability to apply adaptive management and achieve desired future conditions.**



# Planning Framework

## **Plan Components**

*(i.e., land use plan decisions)*

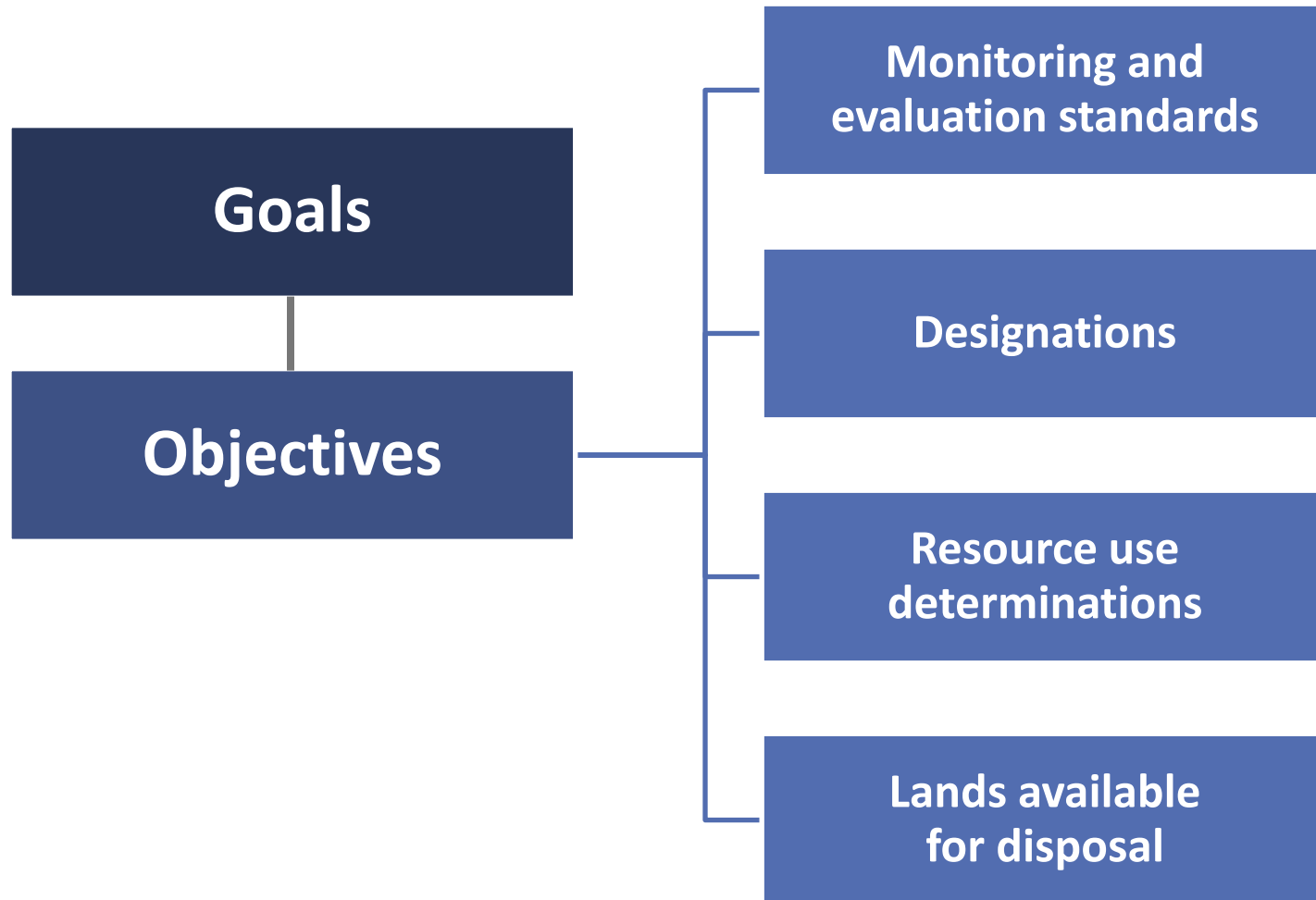


## **Implementation Strategies**

*(update to incorporate new information)*



# Plan Components





# Goals

→ Desired characteristics of the planning area, or a portion of the planning area.

## Examples:

*Landscapes are **resilient to disturbance**, including drought, fire-related disturbance, and climate-change.*

***Solar energy development** is prioritized in areas with high solar potential and low resource conflicts.*



# Objectives

→ **Specific and measurable resource conditions developed to guide progress toward one or more goals (“SMART” Objectives).**

Resource conditions are defined using key attributes and indicators.



# Measuring Resource Condition

- A **key attribute** is an aspect of the resource that clearly defines or characterizes the resource.
- An **indicator** is how the key attribute will be measured.



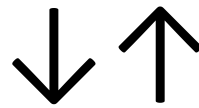
# Example

- ***Resource*** → Pronghorn antelope
- ***Key Attribute*** → Migration route connectivity
- ***Possible Indicators***
  - Amount of disturbance in bottlenecks
  - Physical barriers to movement
  - Vegetation composition in rest-over areas

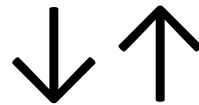


# Monitoring and Evaluation

Objectives



Indicators

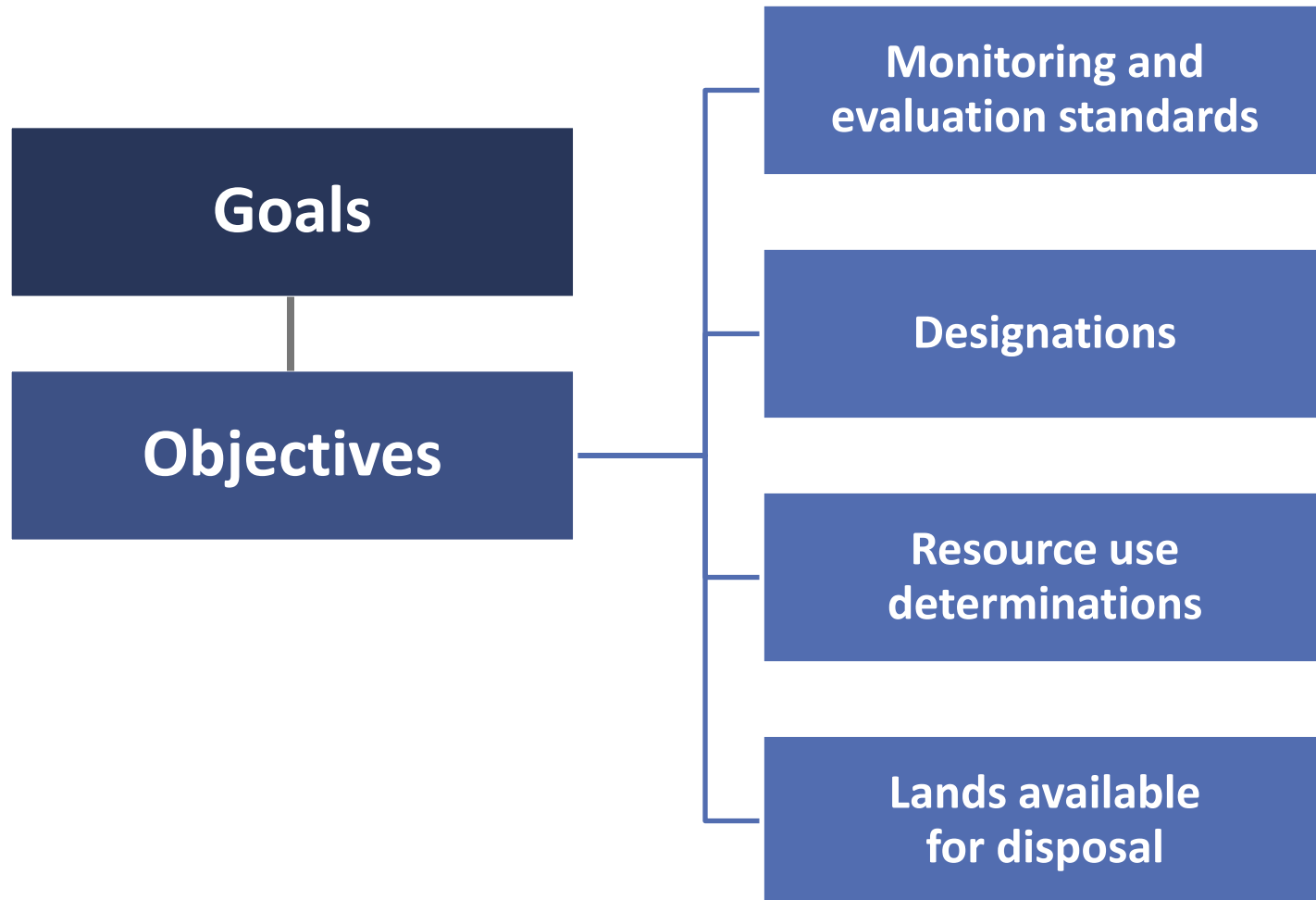


Monitoring and Evaluation





# Plan Components





# Designations

→ Designations identify a priority value or use.

- *Planning designations* are identified through the BLM's land use planning process
- *Non-discretionary designations* are designated by the President, Congress, or the Secretary of the Interior pursuant to other legal authorities



# Resource use determinations

→ areas of public lands or mineral estate where specific uses are excluded, restricted, or allowed

## Examples

- *available or unavailable for livestock grazing*
- *open to mineral leasing with major or moderate constraints*



# Planning Framework

## Plan Components

*(i.e., land use plan decisions)*



## Implementation Strategies

*(update to incorporate new information)*



# Implementation Strategies

- Strategies developed to assist in carrying out the plan components;
- Decision is made at the implementation stage;
- May be updated at any time to incorporate new information without a plan amendment;
- Updates will be made available for public review at least 30 days prior to their implementation.



# Implementation Strategies

## ➤ **Management Measures**

Future actions the BLM may take to achieve the goals and objectives.

## ➤ **Monitoring Procedures**

Specific methods used for monitoring.



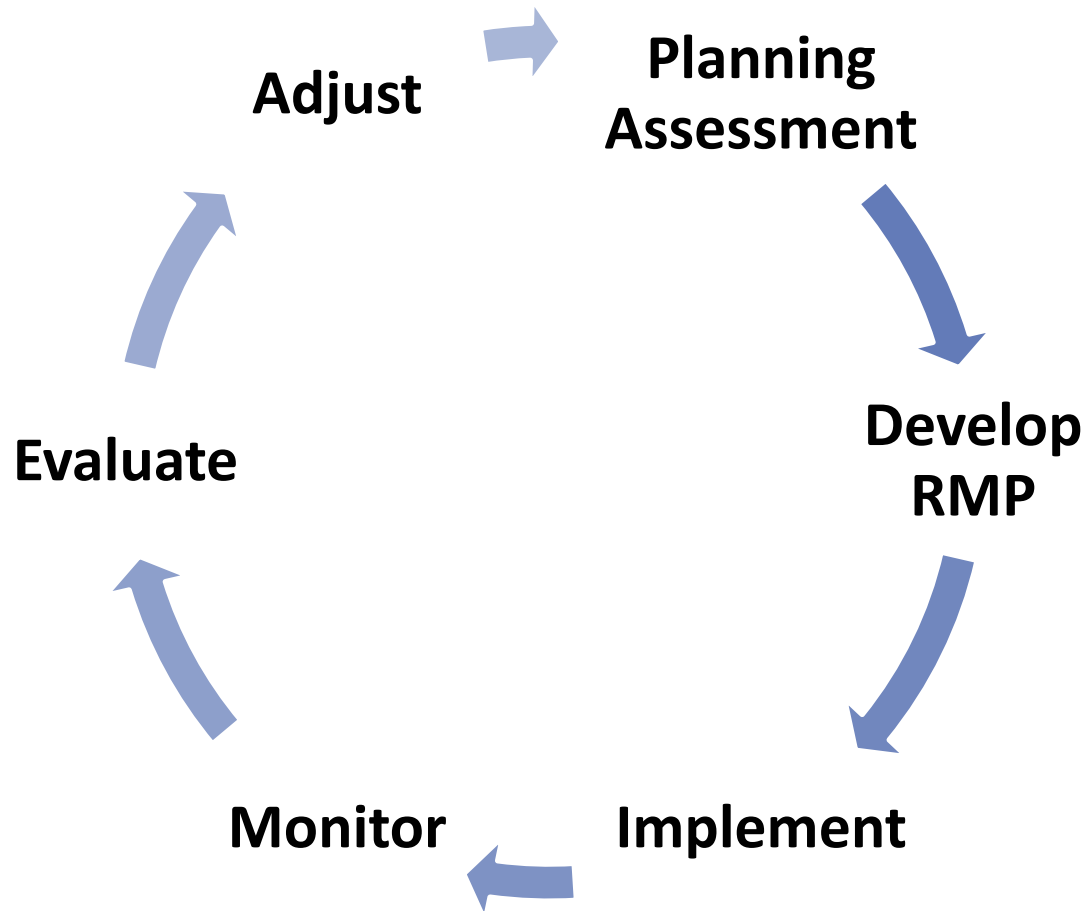


# Procedural Changes





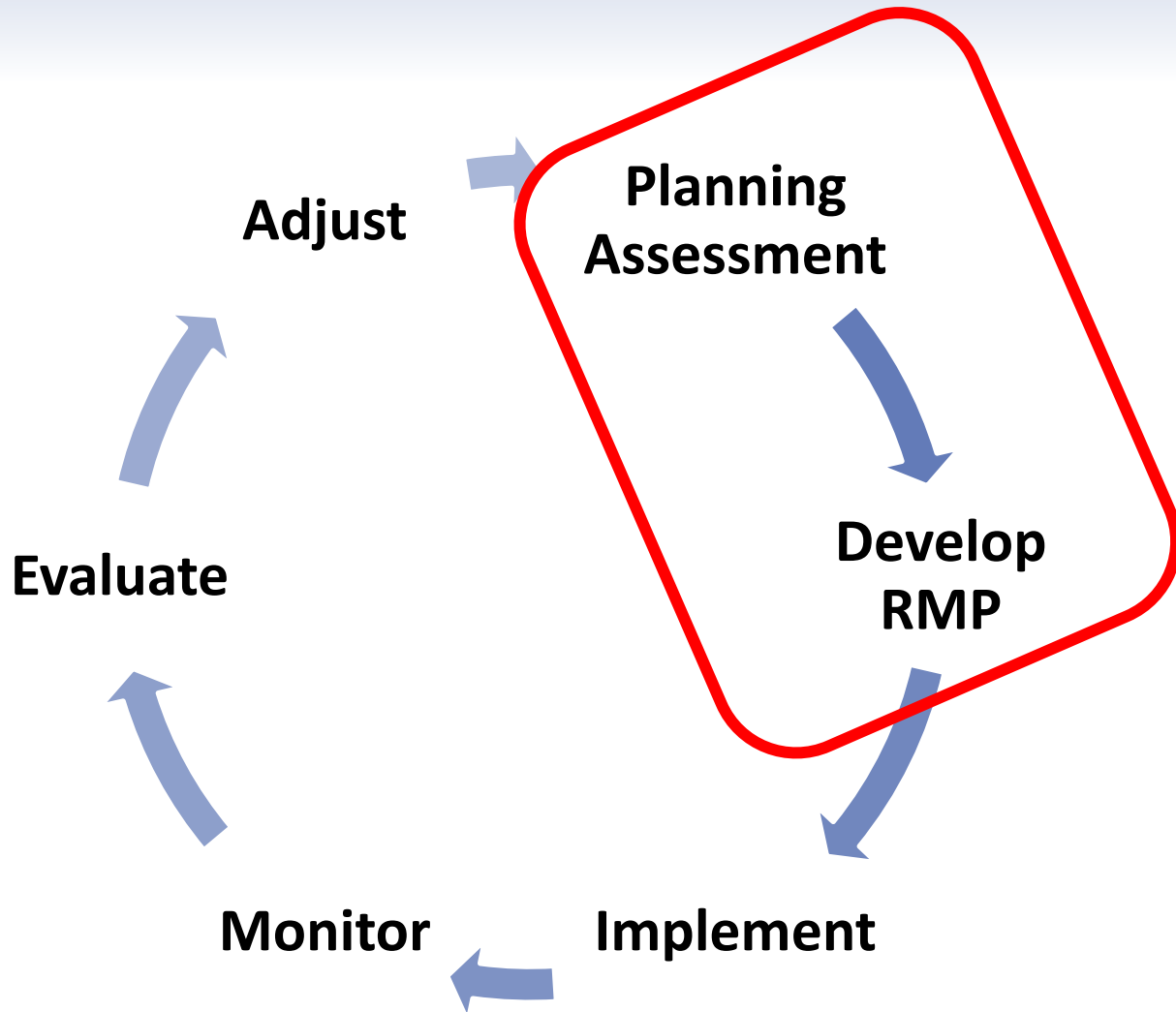
# Planning Cycle





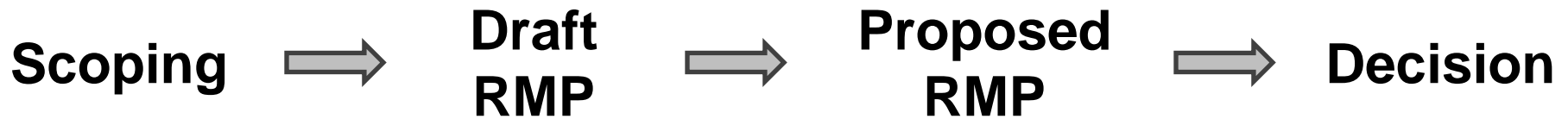


# Planning Cycle





# Developing an RMP





# Developing an RMP

**Planning  
Assessment**



**Scoping**



**Draft  
RMP**



**Proposed  
RMP**



**Decision**



# Developing an RMP

**Planning  
Assessment**



**Scoping**



**Preliminary  
Alternatives**

**Draft  
RMP**



**Proposed  
RMP**




**Decision**



# Developing an RMP

- GOALS =**
- \* Early public involvement
  - \* Increased transparency
  - \* Science-based decision-making
  - \* Landscape approach

**Planning  
Assessment**



**Scoping**

**Draft  
RMP**



**Proposed  
RMP**



**Decision**



**Preliminary  
Alternatives**





# Planning Assessment

- Replaces the current “Analysis of the Management Situation” (AMS)
- Steps Include:
  1. Information gathering
  2. Evaluation of information quality
  3. Assessment of baseline conditions
  4. Summary report
- Similar to USFS assessment



# Planning Assessment: Information Gathering

- Inventory
- Public data call
- Identify relevant policies, guidance, strategies, or plans
- Identify relevant public views



# Planning Assessment: Envisioning Process

- Identify relevant public views in the planning area
  - What's important?
  - Why is it important?
  - Where is it important?
- Informs the scoping process
- Builds relationships





# Planning Assessment: Envisioning Process

- Identify relevant public views in the planning area
  - What's important?
  - Why is it important?
  - Where is it important?
- Informs the scoping process
- Builds relationships

*Values*



# Planning Assessment:


## High Quality Information

- Any representation of knowledge that is accurate, reliable, unbiased, not compromised through corruption or falsification, and relevant to the planning process.
- Includes:
  - Best available scientific information
  - Traditional ecological knowledge (TEK)
  - Other types of information



# Planning Assessment: Assessment of Conditions

- Baseline conditions in the planning area
  - Resource
  - Environmental
  - Ecological
  - Social
  - Economic



# Planning 2.0



**Planning  
Assessment**



**Scoping**



**Preliminary  
Alternatives**

**Draft  
RMP**



**Proposed  
RMP**



**Decision**



# Scoping

## Planning issues

Disputes,  
controversies, or  
opportunities  
related to resource  
management



# Scoping

## Planning issues

Disputes,  
controversies, or  
opportunities  
related to resource  
management



*Issues*



# Preliminary Alternatives

- Develop plan components for each alternative
- Develop rationale for alternatives
  - how each alternative addresses the planning issues
  - management direction that is common to all alternatives
  - how management direction varies across alternatives to address the planning issues



# Basis for Analysis

- Procedures, assumptions, and indicators
- Guides the effects analysis
- Completed with preliminary alternatives

→ *Rationale for alternatives and basis for analysis replace existing “planning criteria”*





# Preliminary Alternatives Outreach

- Is the range of alternatives complete?
- Is any relevant information missing?
- Is the rationale sound?
- Is the basis for analysis sound?



# Planning 2.0



**Planning  
Assessment**



**Scoping**



**Preliminary  
Alternatives**

**Draft  
RMP**



**Proposed  
RMP**




**Decision**

# Planning 2.0



**Planning  
Assessment**



*60 day public  
comment period*

**Scoping**

**Draft  
RMP**



**Proposed  
RMP**



**Decision**




**Preliminary  
Alternatives**



# Planning 2.0



**Planning  
Assessment**



*60 day public  
comment period*

**Scoping**

**Draft  
RMP**



**Proposed  
RMP**



**Decision**



**Preliminary  
Alternatives**



*Protest Period*



# Protest

- Improved guidelines on what constitutes a valid protest
- Protests identify plan components believed to be inconsistent with law, regulation, or policy and explain why
- Option to submit protests electronically
- Protests made available to the public

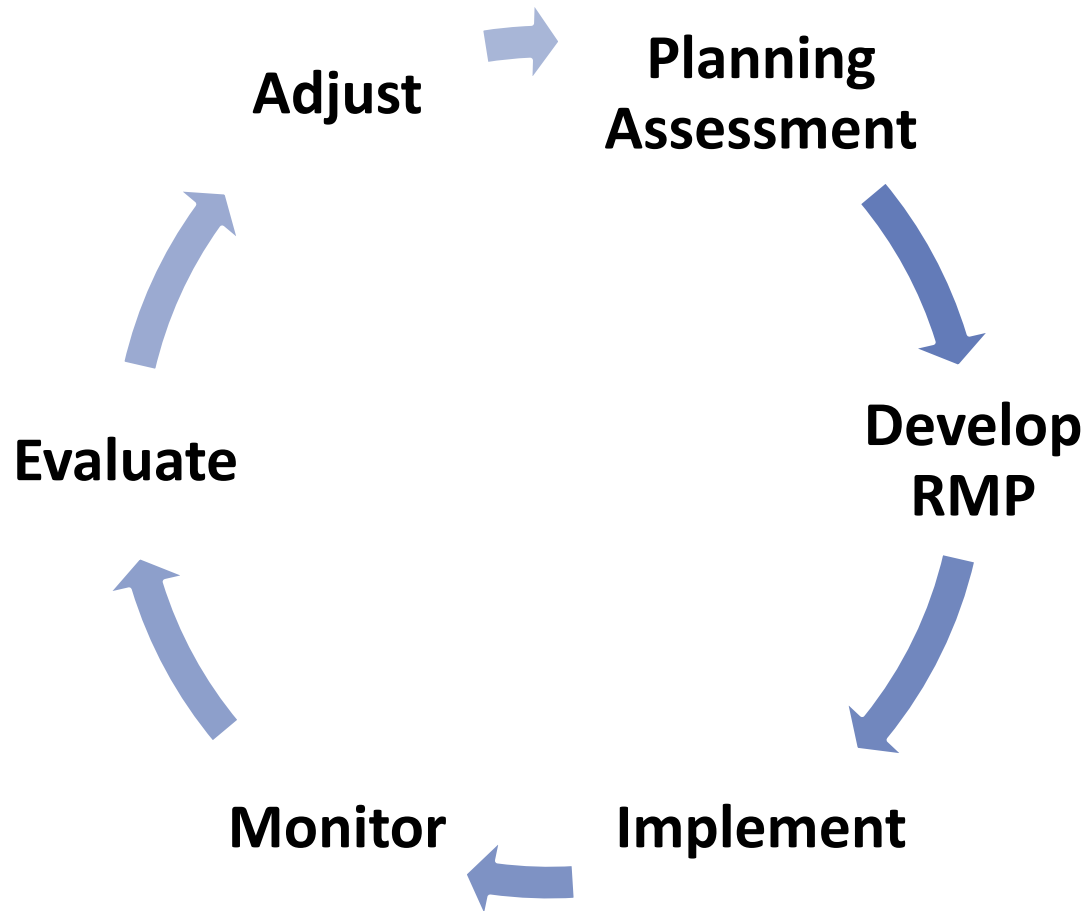


## Coordination & Cooperating Agencies

- BLM will continue to coordinate with government entities, consistent with FLPMA
- Government entities may also participate as cooperating agencies (CAs)
- Additional new opportunities for CAs:
  - *Preparation of the planning assessment*
  - *Formulation of preliminary alternatives*
  - *Revision of preliminary alternatives based on public input*
  - *Development of implementation strategies*

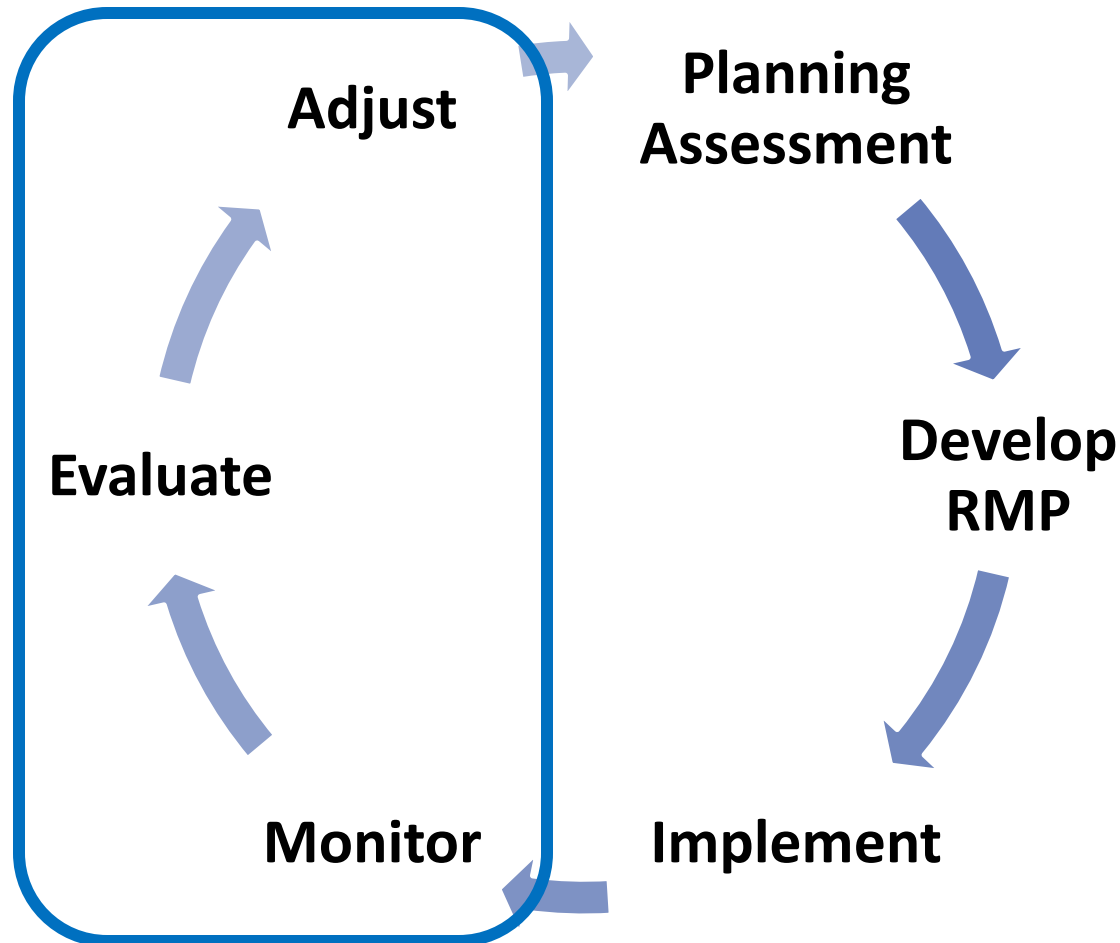


# Planning Cycle





# Planning Cycle



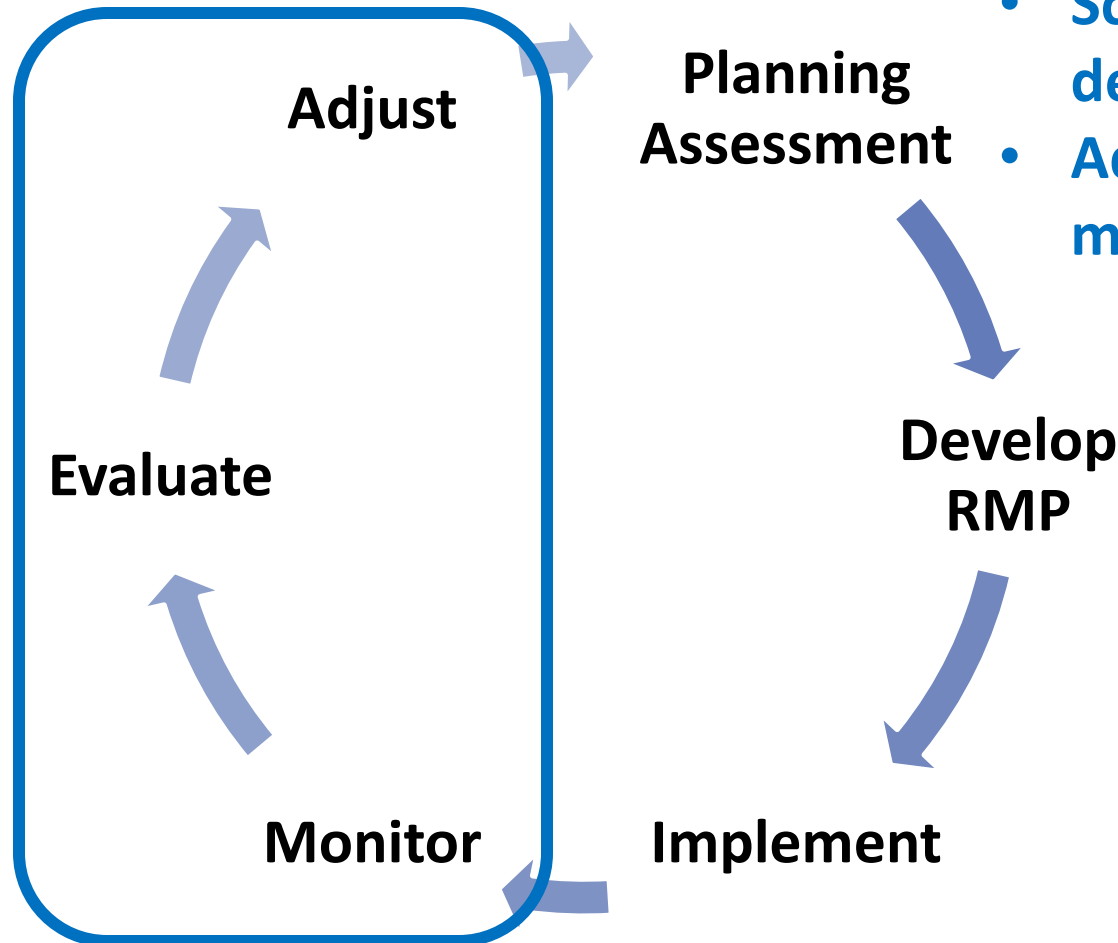




# Planning Cycle

## GOALS =

- Science-based decision-making;
- Adaptive management





# Monitoring and Evaluation

- Monitor based on “indicators”
- Evaluate to see if plan objectives are being met
  - Summary report made available to public
  - Adjust implementation strategies, or...
  - Initiate a RMP amendment or revision



# Amendment

Question in the proposed rule:

Should EIS-level amendments follow the same procedures as preparing an RMP?

Or...

Should EIS-level amendments follow the NEPA procedures, and additional steps be applied on a case-by-case basis (*e.g.*, planning assessment, preliminary alternatives)?



# General Changes





# ACECs

- Revised language to avoid confusion
- Potential ACECs identified through inventory and during the planning assessment
- Potential ACECs considered for designation during the preparation or amendment of an RMP.
- Procedural changes





# Responsibilities

- BLM Director
- Deciding Official (*State Director*)
- Responsible Official (*Field Manager*)



# Responsibilities

- **BLM Director**

- determines the Deciding Official and the planning area for RMPs
- determines the Deciding Official and the planning area for amendments that cross State boundaries



# Responsibilities

- **Deciding Official**
  - determines the planning area for all other amendments
  - provides supervisory review, including plan approval
- **Responsible Official**
  - prepares the RMP





# Transition Provisions

- If NOI published before the final rule, BLM may complete the RMP or amendment using the existing regulations or the revised regulations.
- Pre-draft RMPs will be encouraged to incorporate concepts to the extent practical.



## How can I learn more?

- Public meeting in Denver - Mar 25<sup>th</sup>  
*(livestream and post-event recording available)*
- Webinar and meeting recordings will be posted to the project web site: [www.blm.gov/plan2](http://www.blm.gov/plan2)



# How to provide comments

*You may submit comments by any of the following methods:*

## Mail

Director (630), Bureau of Land Management, U.S. Department of the Interior, 1849 C Street, N.W., Room 2134LM, Washington, DC 20240, Attention: 1004-AE39

## Personal or messenger delivery

U.S. Department of the Interior, Bureau of Land Management, 20 M Street, S.E., Room 2134LM, Attention: Regulatory Affairs, Washington, DC 20003

## Federal eRulemaking Portal

<http://www.regulations.gov>



# How to provide comments

Federal eRulemaking Portal

<http://www.regulations.gov>



FRN: “2016-03232”

Title: “Resource Management Planning”

<https://www.regulations.gov/#!/documentDetail;D=BLM-2016-0002-0001>



# How to provide comments

*Recommendations for submitting comments:*

- Be specific
- Reference the section number  
*(e.g., proposed section 1610.1-2)*
- Provide a concise explanation of why you are in favor or not in favor of a proposed change

**Questions?**

