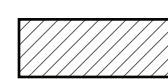




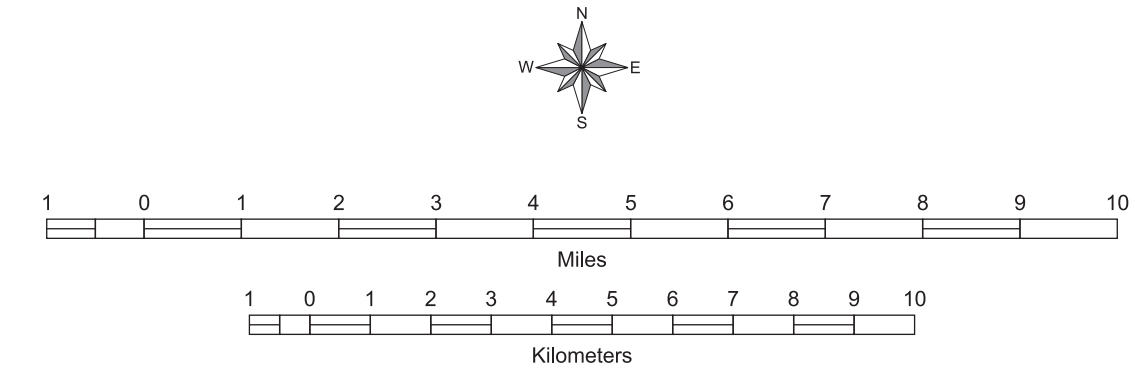
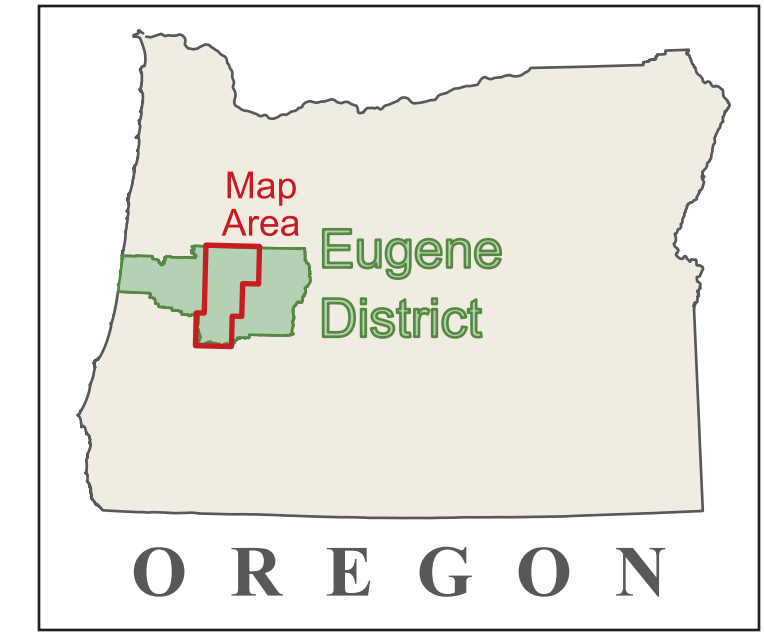
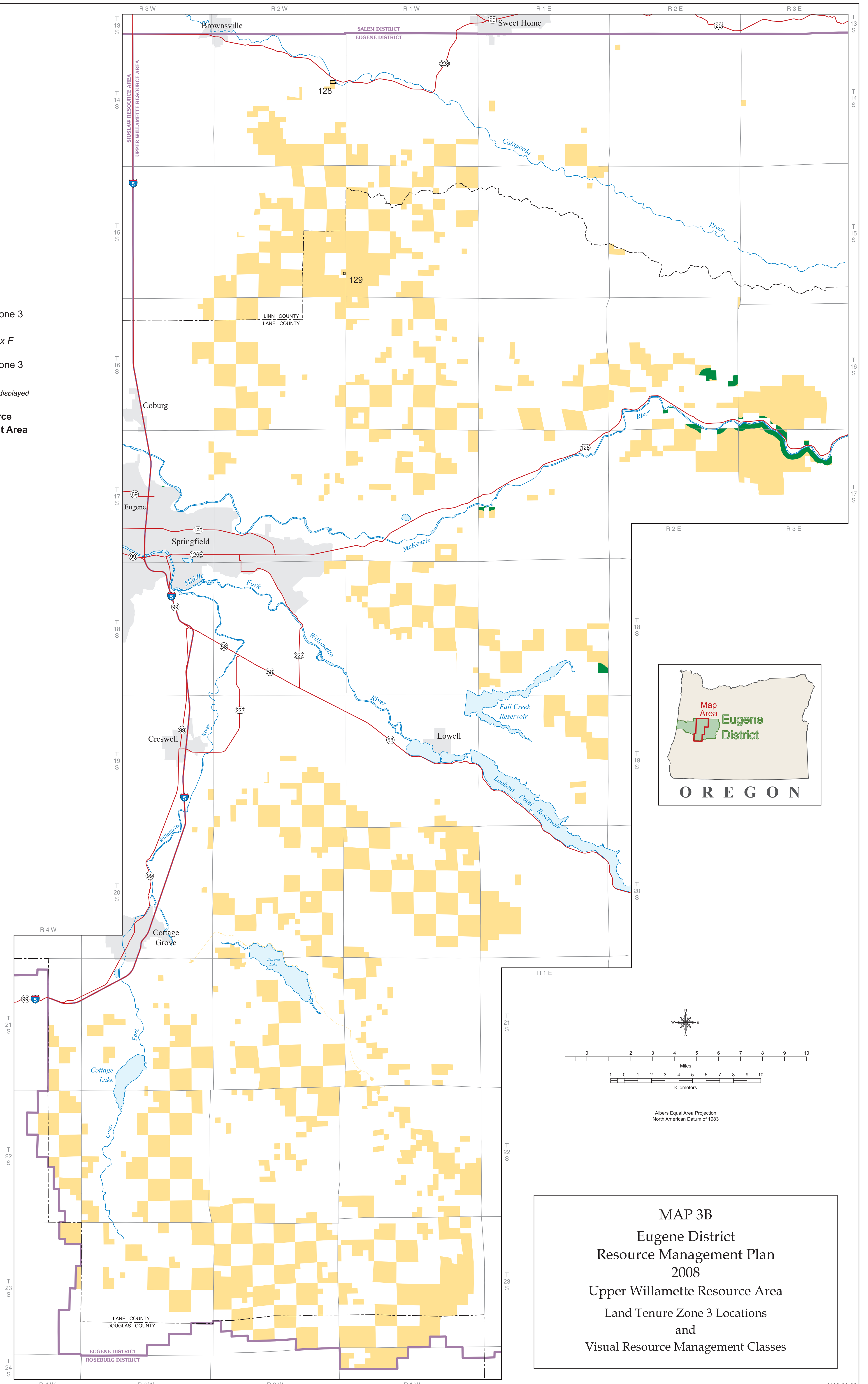
Legend

128 Land Tenure Zone 3 Identifier
See Appendix F


 Land Tenure Zone 3 Location*
*not all parcels displayed

Visual Resource Management Area

 Class 3
 Class 4



Albers Equal Area Projection
North American Datum of 1983



Source: Bureau of Land Management corporate data modified for Western Oregon Plan Revisions analysis. Additional data were compiled from various sources. No warranty is made by the Bureau of Land Management as to the accuracy, reliability, or completeness of these data for individual or aggregate use with other data.

MAP 3B
Eugene District
Resource Management Plan
2008
Upper Willamette Resource Area
Land Tenure Zone 3 Locations
and
Visual Resource Management Classes