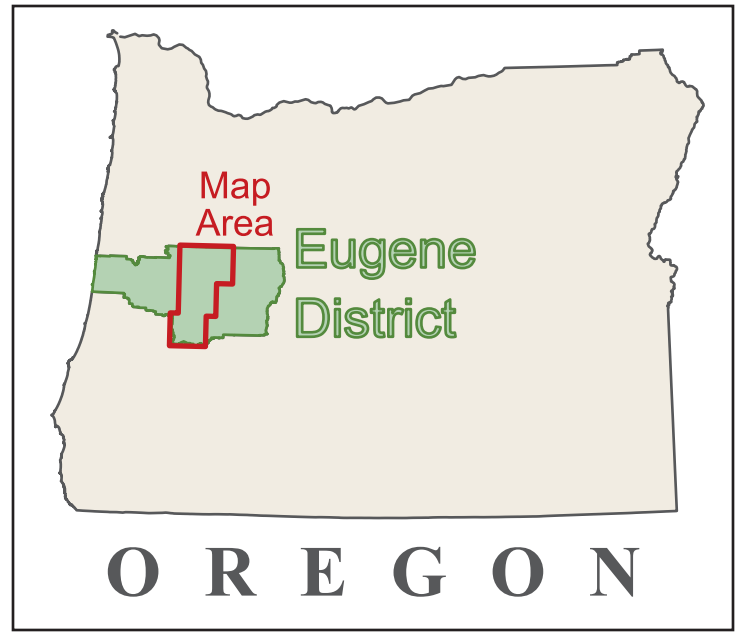
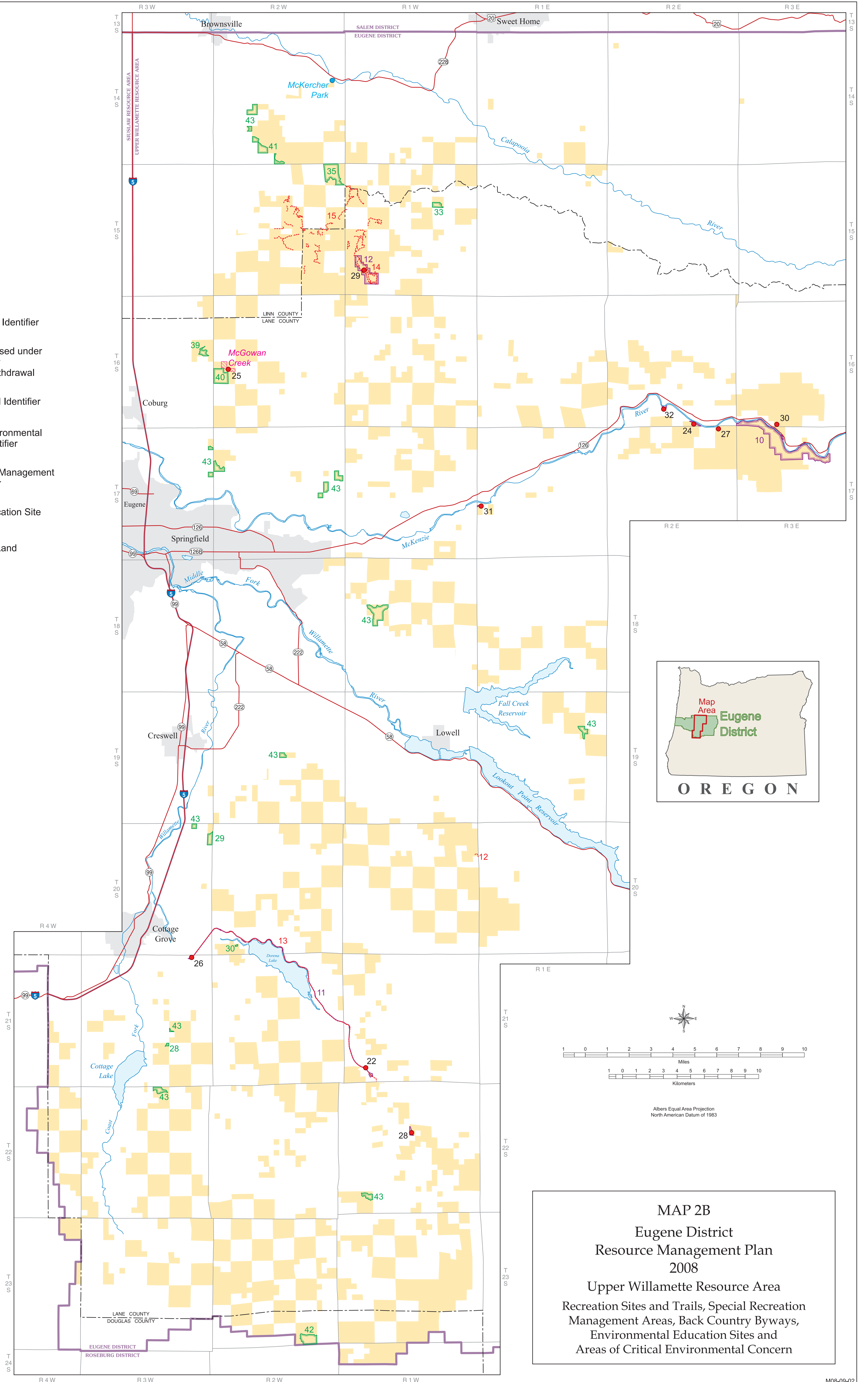
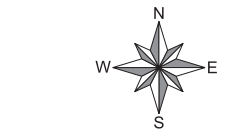
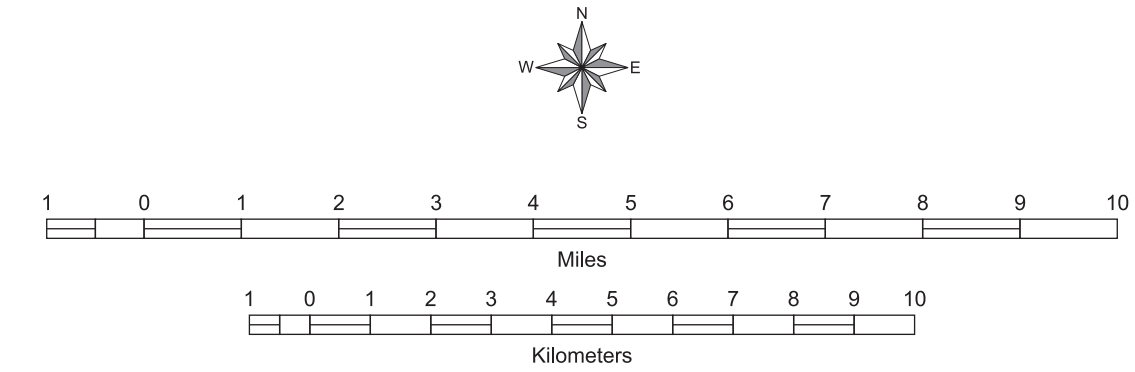


Legend

- 24 Recreation Site and Identifier
See Table 15
- Recreation Site Leased under
R&PP Authority or
Congressional Withdrawal
See Table 20
- 12 Recreation Trail and Identifier
See Table 16
- 40 Area of Critical Environmental
Concern and Identifier
See Table 10
- 12 Special Recreation Management
Area and Identifier
See Table 14
- Environmental Education Site
See Table 19
- BLM Administered Land




OREGON



Albers Equal Area Projection
North American Datum of 1983

MAP 2B
Eugene District
Resource Management Plan
2008
Upper Willamette Resource Area
Recreation Sites and Trails, Special Recreation
Management Areas, Back Country Byways,
Environmental Education Sites and
Areas of Critical Environmental Concern



Source: Bureau of Land Management corporate data modified for Western Oregon Plan Revisions analysis. Additional data were compiled from various sources. No warranty is made by the Bureau of Land Management as to the accuracy, reliability, or completeness of these data for individual or aggregate use with other data.