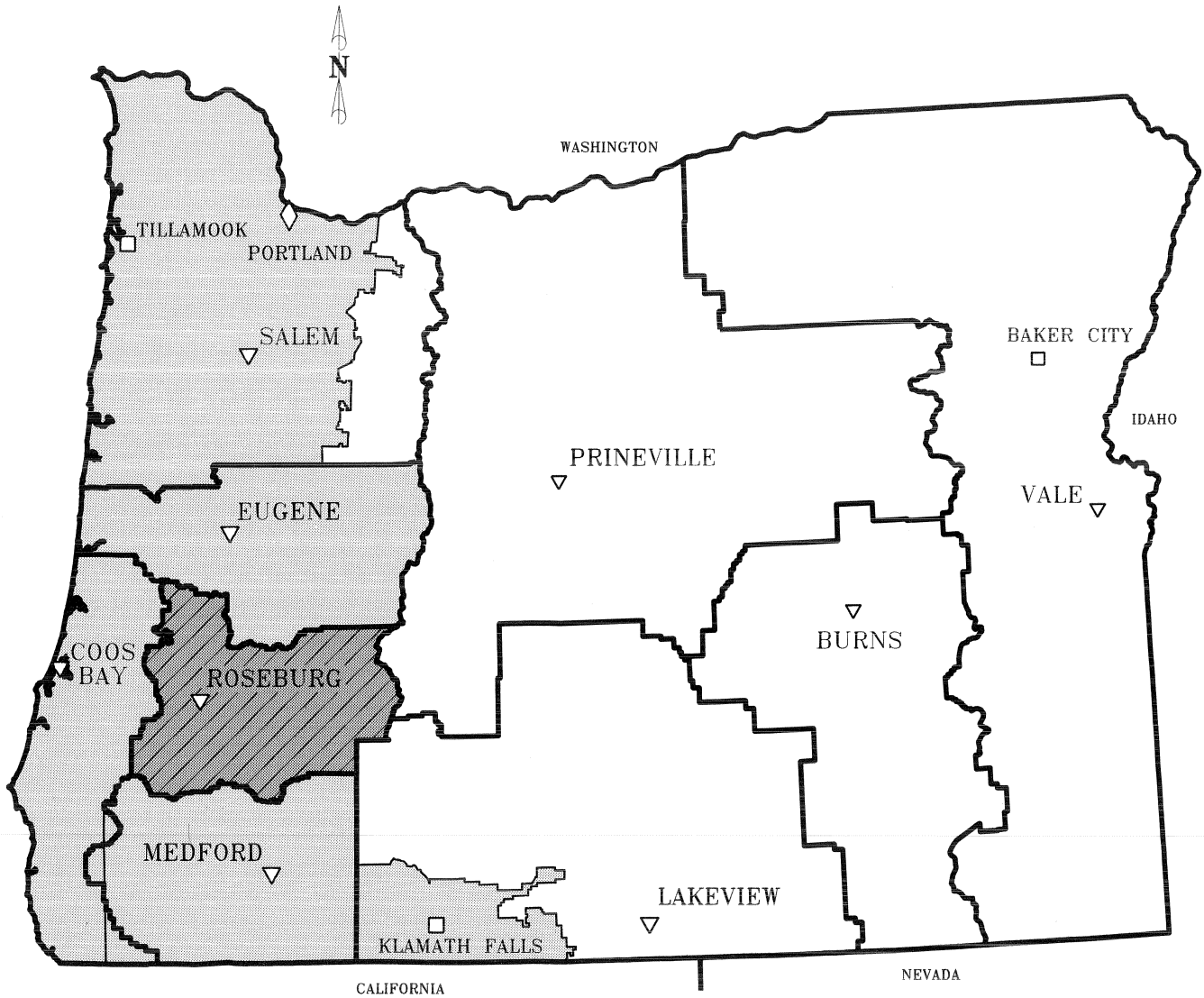

- BLM State Office
- BLM District Office
- BLM Resource Area Office
- District Boundary
- Planning Area Boundary
- Roseburg Planning Area
- Other Western Oregon Resource Management Planning Areas
- Roseburg District

U.S. DEPARTMENT OF THE INTERIOR
Bureau of Land Management
Oregon

ROSEBURG DISTRICT
1995 RMP
MAP 1

GENERAL LOCATION
ROSEBURG PLANNING AREA

0 25 50
MILES

U.S. Department of the Interior
Bureau of Land Management

ROSEBURG DISTRICT
1995 RMP

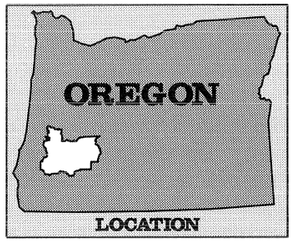

N

LEGEND

- District Office
- Interstate Highway
- U.S. Highway
- State Highway
- District Boundary
- Highway
- Stream
- Urban Area
- City
- Public Domain Lands
- Oregon and California (O&C) Lands
- Coos Bay Wagon Road Lands

The Bureau of Land Management cannot assure the reliability or suitability of this information for a particular purpose. Original data was compiled from various sources. Spatial information may not meet National Map Accuracy Standards. This information may be updated without notification.

NOTE:
Map current as of June 1, 1994
with minor exceptions.

10 0 10 20
MILES

MAP 2 LAND STATUS

MAP 3: EXISTING AND PROPOSED RECREATION SITES, TRAILS, BACK COUNTRY BYWAYS, AND SCENIC HIGHWAYS

U. S. DEPARTMENT OF THE INTERIOR
Bureau of Land Management

ROSEBURG DISTRICT
1995 RMP

The Bureau of Land Management cannot assure the reliability or suitability of this information for a particular purpose. Original data was compiled from various sources. Spatial information may not meet National Map Accuracy Standards. This information may be updated without notification.

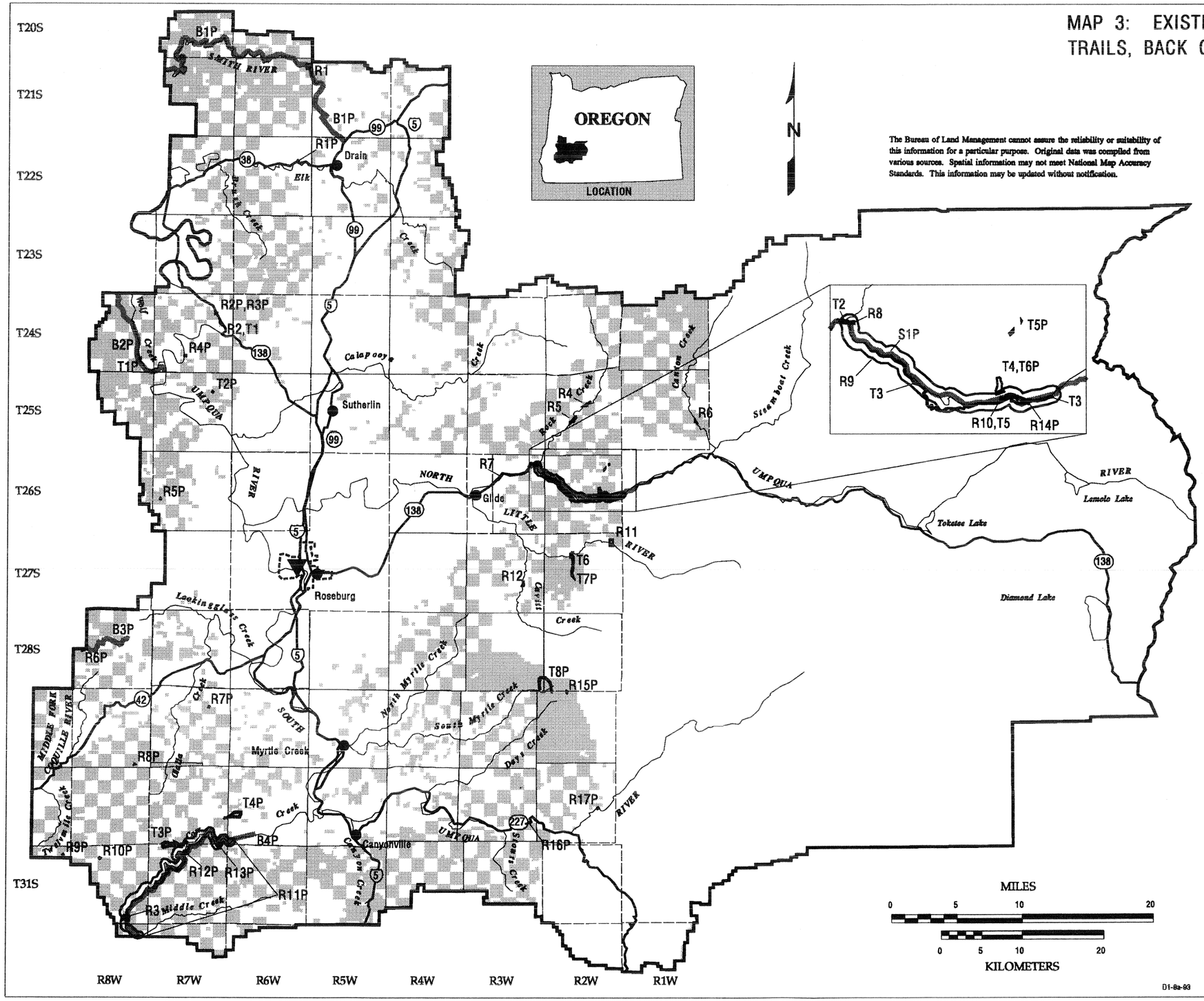

LEGEND

- District Office
- Planning Area Boundary
- Highway
- Stream
- City, Urban Area
- BLM Administered Land
- R9 — Existing Recreation Site/Area
- R2P — Proposed Recreation Site/Area
- T3 — Existing Trail
- T5P — Proposed Trail
- B2P — Proposed Back Country Byway
- S1P — Proposed Scenic Highway

R1 = Gunter Wayside
R2 = Tyee Rec. Site
R3 = Recreation Gold Pan Area
R4 = Rock Creek
R5 = Millpond
R6 = Scaredman
R7 = Lone Rock Boat Launch
R8 = Swiftwater
R9 = North Umpqua Wild & Scenic River
R10 = Susan Creek
R11 = Emile
R12 = Cavitt Creek

R1P = Hardscrabble
R2P = Riverview
R3P = Camp Tyee
R4P = Umpqua Boat Launch
R5P = Hubbard Creek OHV Area
R6P = Weaver Road Pond
R7P = McNab Creek Pond
R8P = Chimney Rock Pond
R9P = Brickyard Pond
R10P = Michigan Springs Pond
R11P = Cow Creek SRMA
R12P = Iron Mountain Gold Pan Area
R13P = Island Creek
R14P = North Umpqua Primitive Campsite
R15P = Red Top Pond
R16P = Lavadoure Boat Ramp
R17P = Pickett Bridge

T1 = Camp Tyee Trail
T2 = Deadline Falls Watchable Wildlife Trail
T3 = North Umpqua Trail
T4 = Lower Susan Creek Falls Trail
T5 = Susan Creek Campground Trail
T6 = Wolf Creek Falls Trail

T1P = Radar / Wolf Watchable Wildlife Trail
T2P = Tyee Mountain Trail
T3P = Cow Creek Bluffs Trail
T4P = Cow Creek Trail
T5P = Upper Susan Creek Falls Trail
T6P = Susan Creek Barrier Free Trail
T7P = Wolf Creek Trail Extension
T8P = Deadman Mountain Trail

B1P = Smith River Road Back Country Byway
B2P = Loon Lake Road Back Country Byway
B3P = Coos Bay Wagon Road Back Country Byway
B4P = Cow Creek Road Back Country Byway

S1P = North Umpqua Scenic Highway

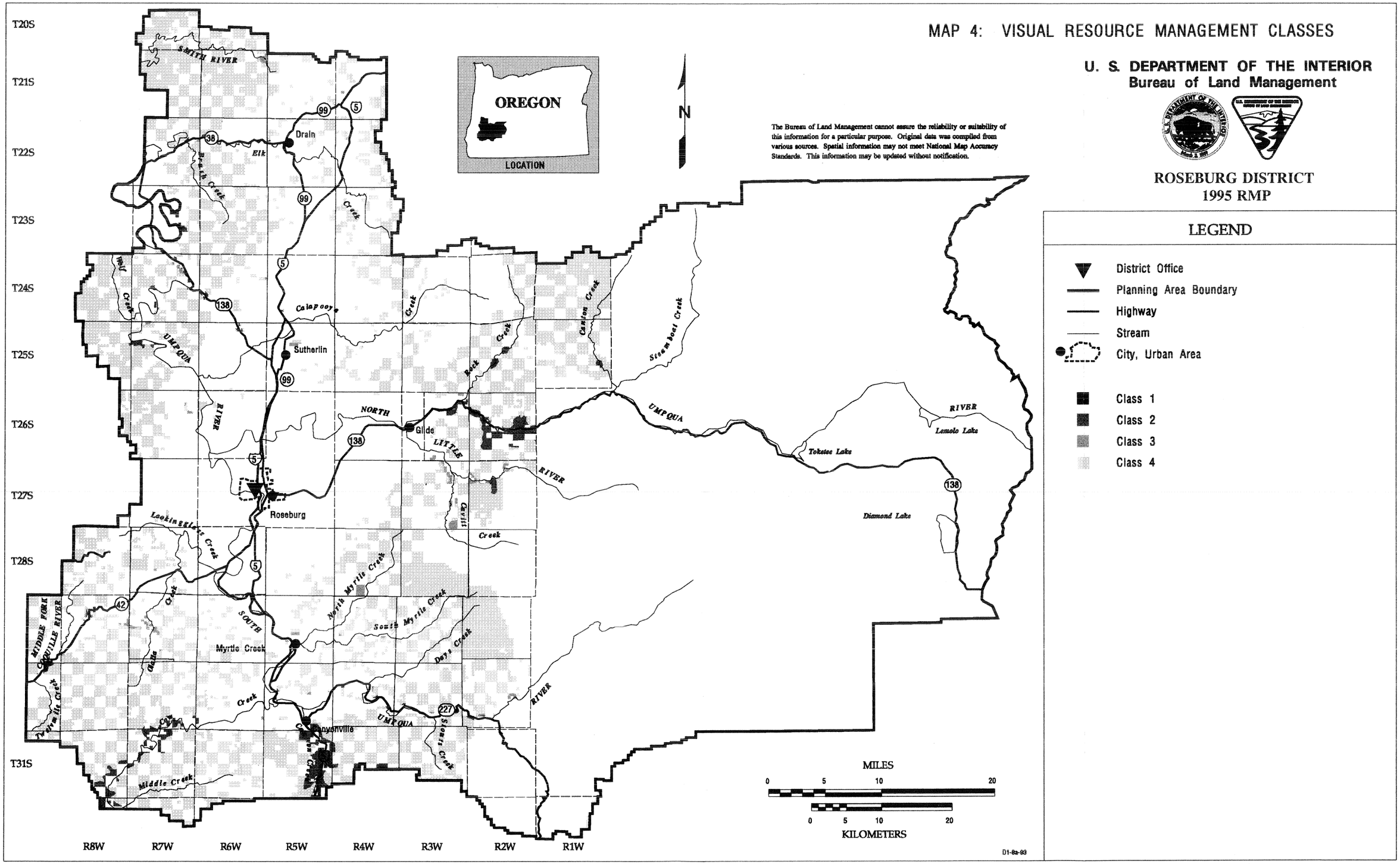
MAP 4: VISUAL RESOURCE MANAGEMENT CLASSES
U. S. DEPARTMENT OF THE INTERIOR
Bureau of Land Management
ROSEBURG DISTRICT
1995 RMP
The Bureau of Land Management cannot assure the reliability or suitability of this information for a particular purpose. Original data was compiled from various sources. Spatial information may not meet National Map Accuracy Standards. This information may be updated without notification.
OREGON
LOCATION
N
LEGEND
District Office
Planning Area Boundary
Highway
Stream
City, Urban Area
Class 1
Class 2
Class 3
Class 4
T20S
T21S
T22S
T23S
T24S
T25S
T26S
T27S
T28S
T31S
R8W
R7W
R6W
R5W
R4W
R3W
R2W
R1W
SMITH RIVER
Drain
Elk
Creek
Calapooya
Sutherlin
UMPQUA
RIVER
NORTH
Glide
LITTLE
Roseburg
Lookingglass Creek
Myrtle Creek
SOUTH
North Myrtle Creek
South Myrtle Creek
Days Creek
Canton Creek
Steamboat Creek
Tokatee Lake
Lemolo Lake
Diamond Lake
Middle Creek
MIDDLE FORK
COQUILLE RIVER
Twelvemile Creek
Cavitt Creek
Stouts Creek
MILES
0 5 10 20
0 5 10 20
KILOMETERS
D1-8a-93

MAP 5: SPECIAL AREAS

U. S. DEPARTMENT OF THE INTERIOR
Bureau of Land Management

ROSEBURG DISTRICT
1995 RMP

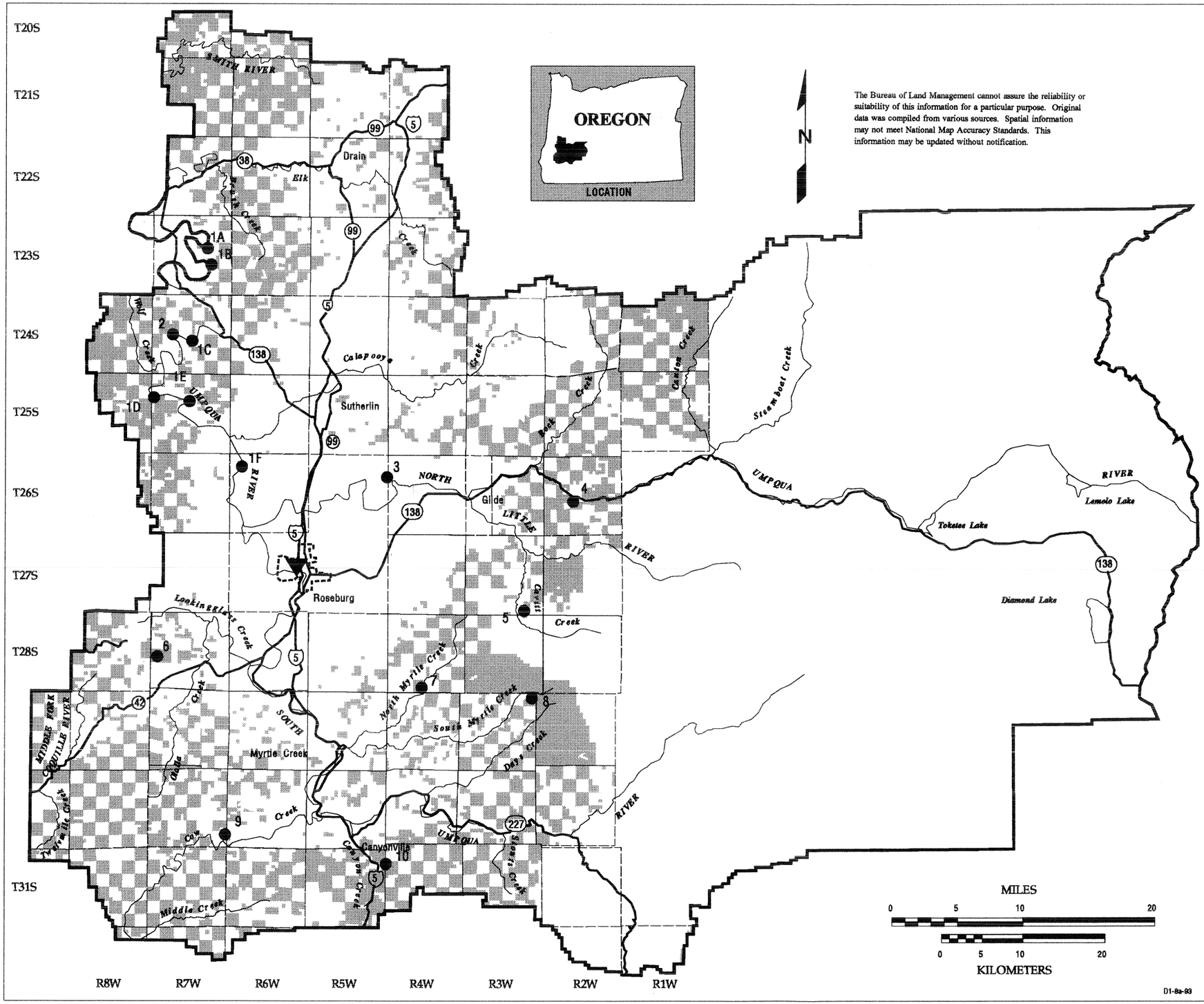

LEGEND

- District Office
- Planning Area Boundary
- Highway
- Stream
- City, Urban Area
- BLM Administered Land
- Special Areas

1A-F = Umpqua River Wildlife Area
1A = Brads Creek Tract
1B = Martin Creek Tract
1C = Lost Creek Tract
1D = Cougar Creek Tract
1E = Golden Bar Tract
1F = Woodruff Mountain Tract
2 = Myrtle Island
3 = North Bank
4 = North Umpqua
5 = Red Pond
6 = Bushnell Irwin Rocks
7 = North Myrtle Creek
8 = Tater Hill
9 = Beatty Creek
10 = Bear Gulch

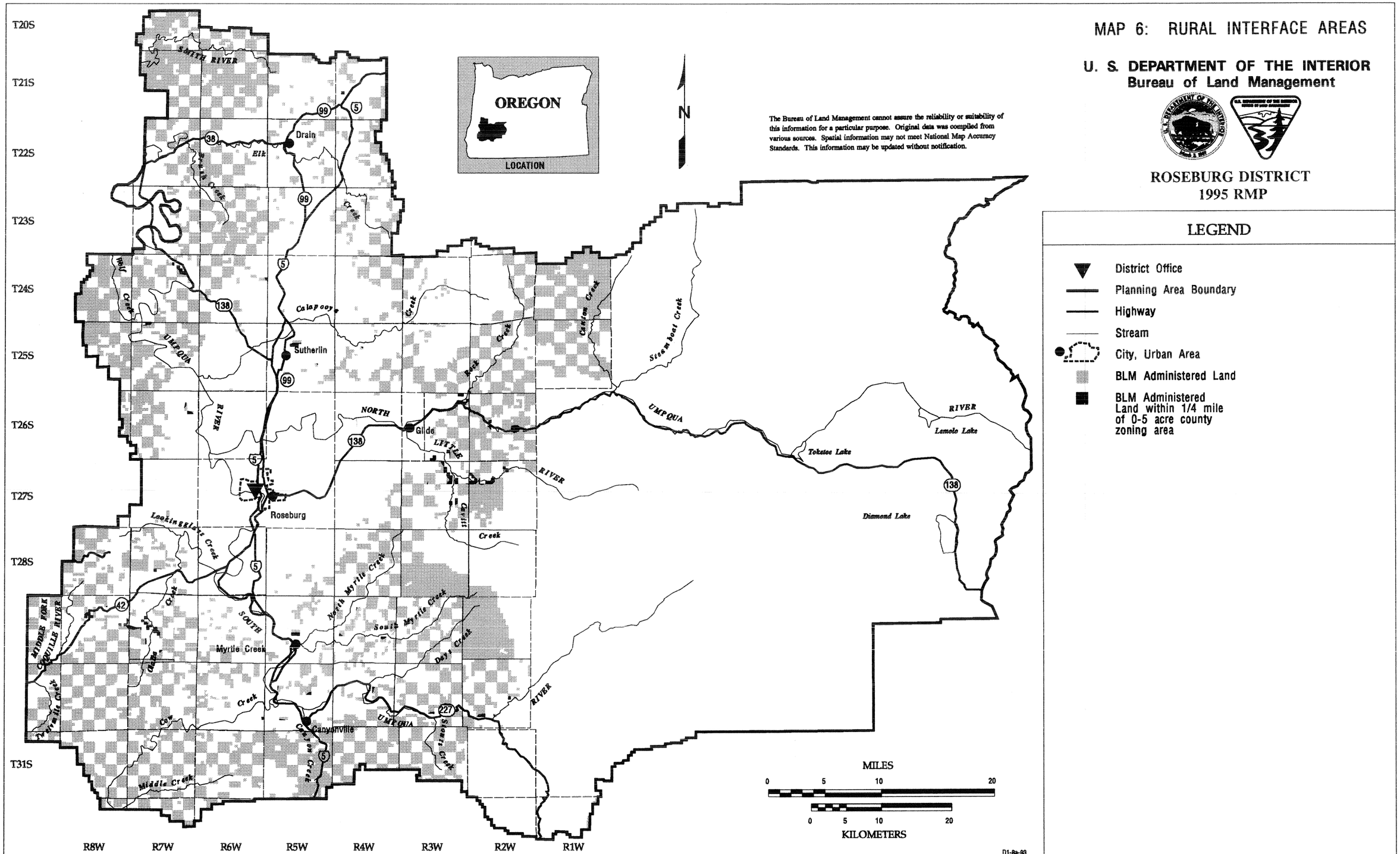
MAP 6: RURAL INTERFACE AREAS
U. S. DEPARTMENT OF THE INTERIOR
Bureau of Land Management
ROSEBURG DISTRICT
1995 RMP
The Bureau of Land Management cannot assure the reliability or suitability of this information for a particular purpose. Original data was compiled from various sources. Spatial information may not meet National Map Accuracy Standards. This information may be updated without notification.
OREGON
LOCATION
N
LEGEND
District Office
Planning Area Boundary
Highway
Stream
City, Urban Area
BLM Administered Land
BLM Administered Land within 1/4 mile of 0-5 acre county zoning area
MILES
0 5 10 20
0 5 10 20
KILOMETERS
T20S
T21S
T22S
T23S
T24S
T25S
T26S
T27S
T28S
T31S
R8W
R7W
R6W
R5W
R4W
R3W
R2W
R1W
SMITH RIVER
Drain
Elk
Calapooya
Sutherlin
UMPQUA
RIVER
NORTH
Glide
LITTLE
Roseburg
Lookingglass Creek
SOUTH
Myrtle Creek
North Myrtle Creek
South Myrtle Creek
Canyonville
Canyon Creek
Steamboat Creek
Tokatee Lake
Lemolo Lake
Diamond Lake
MIDDLE FORK
COQUILLE RIVER
Middle Creek
Cow
Twelvemile Creek
D1-8a-93

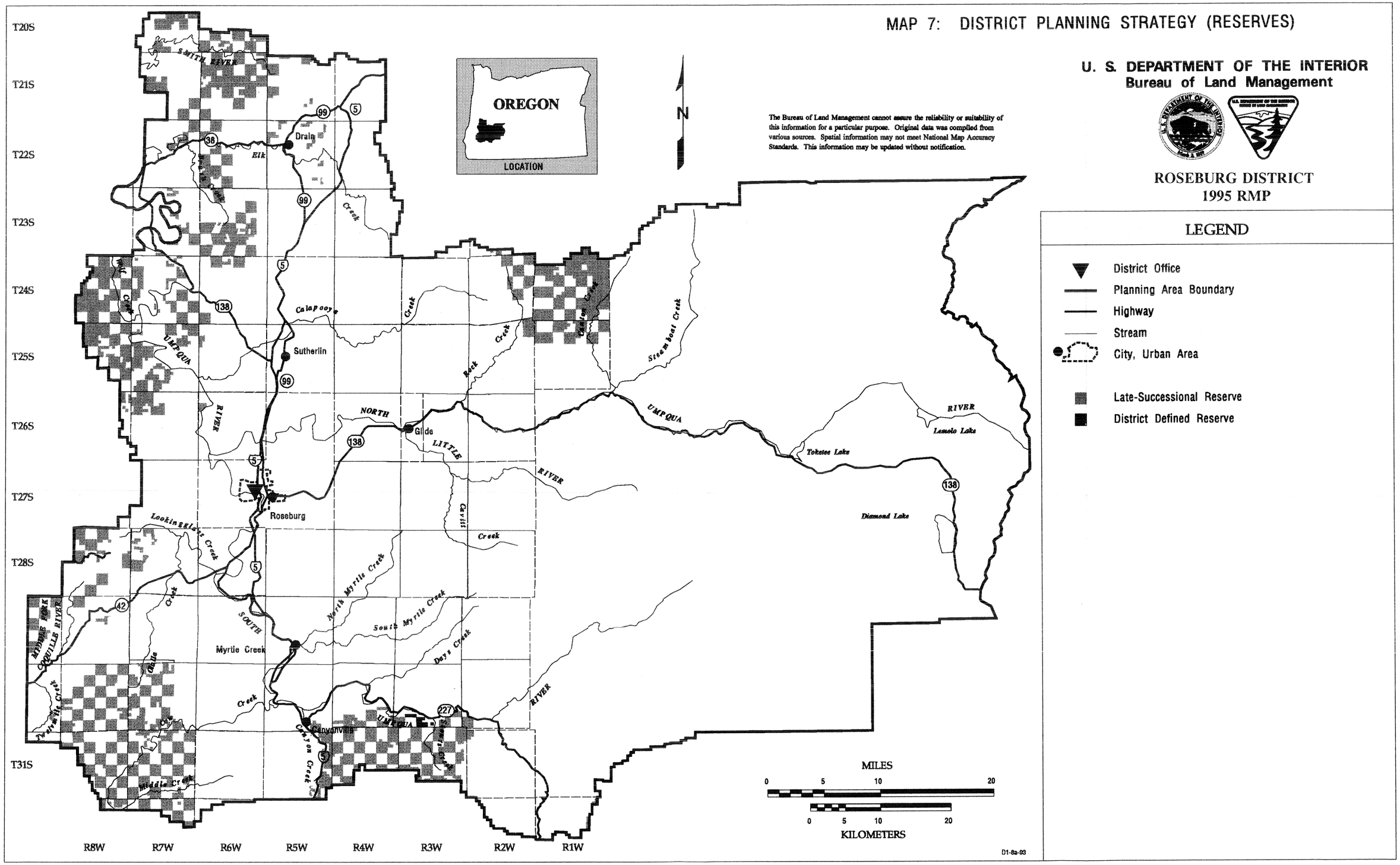
MAP 7: DISTRICT PLANNING STRATEGY (RESERVES)
U. S. DEPARTMENT OF THE INTERIOR
Bureau of Land Management
ROSEBURG DISTRICT
1995 RMP
The Bureau of Land Management cannot assure the reliability or suitability of this information for a particular purpose. Original data was compiled from various sources. Spatial information may not meet National Map Accuracy Standards. This information may be updated without notification.
OREGON
LOCATION
N
LEGEND
District Office
Planning Area Boundary
Highway
Stream
City, Urban Area
Late-Successional Reserve
District Defined Reserve
MILES
0 5 10 20
0 5 10 20
KILOMETERS
T20S
T21S
T22S
T23S
T24S
T25S
T26S
T27S
T28S
T31S
R8W
R7W
R6W
R5W
R4W
R3W
R2W
R1W
Drain
Sutherlin
Glide
Roseburg
Myrtle Creek
Canyonville
SMITH RIVER
UMPQUA RIVER
NORTH LITTLE RIVER
SOUTH UMPQUA RIVER
Elk Creek
Calapooya Creek
Rock Creek
Steamboat Creek
Lookingglass Creek
North Myrtle Creek
South Myrtle Creek
Days Creek
Cavitt Creek
Canyon Creek
Middle Creek
Tokatee Lake
Lemolo Lake
Diamond Lake
MIDDLE FORK COQUILLE RIVER
D1-8a-93

MAP 8: DISTRICT PLANNING STRATEGY

U. S. DEPARTMENT OF THE INTERIOR
Bureau of Land Management

ROSEBURG DISTRICT
1995 RMP

The Bureau of Land Management cannot assure the reliability or suitability of this information for a particular purpose. Original data was compiled from various sources. Spatial information may not meet National Map Accuracy Standards. This information may be updated without notification.

LEGEND

- District Office
- Planning Area Boundary
- Highway
- Stream
- City, Urban Area
- Adaptive Management Area
- Connectivity / Diversity Block
- Northern General Forest Management Area
- Tier 1 Key Watershed

U.S. Department of the Interior
Bureau of Land Management

ROSEBURG DISTRICT
1995 RMP

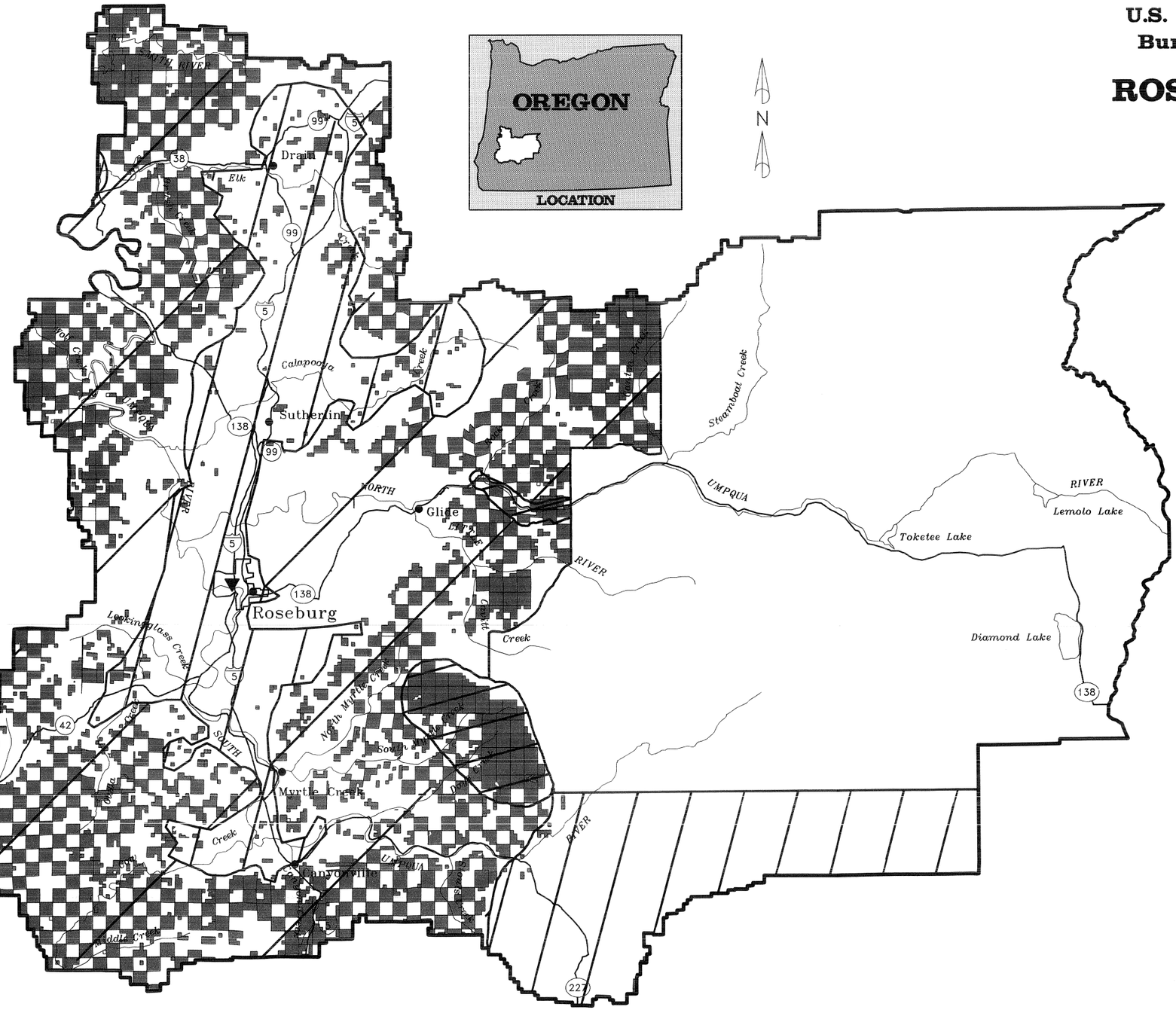

LEGEND

- District Office
- Interstate Highway
- U.S. Highway
- State Highway
- District Boundary
- Highway
- Stream
- Urban Area
- City
- BLM Administered Land
- Zone I
- Zone II
- Zone III *

The Bureau of Land Management cannot assure the reliability or suitability of this information for a particular purpose. Original data was compiled from various sources. Spatial information may not meet National Map Accuracy Standards. This information may be updated without notification.

*Zone III lands include scattered parcels located outside the Zone III area shown on the map. See Appendix for legal descriptions of all Zone III lands.

NOTE:
Map current as of June 1, 1994 with minor exceptions

10 0 10 20
MILES

MAP 9: LAND TENURE ZONES