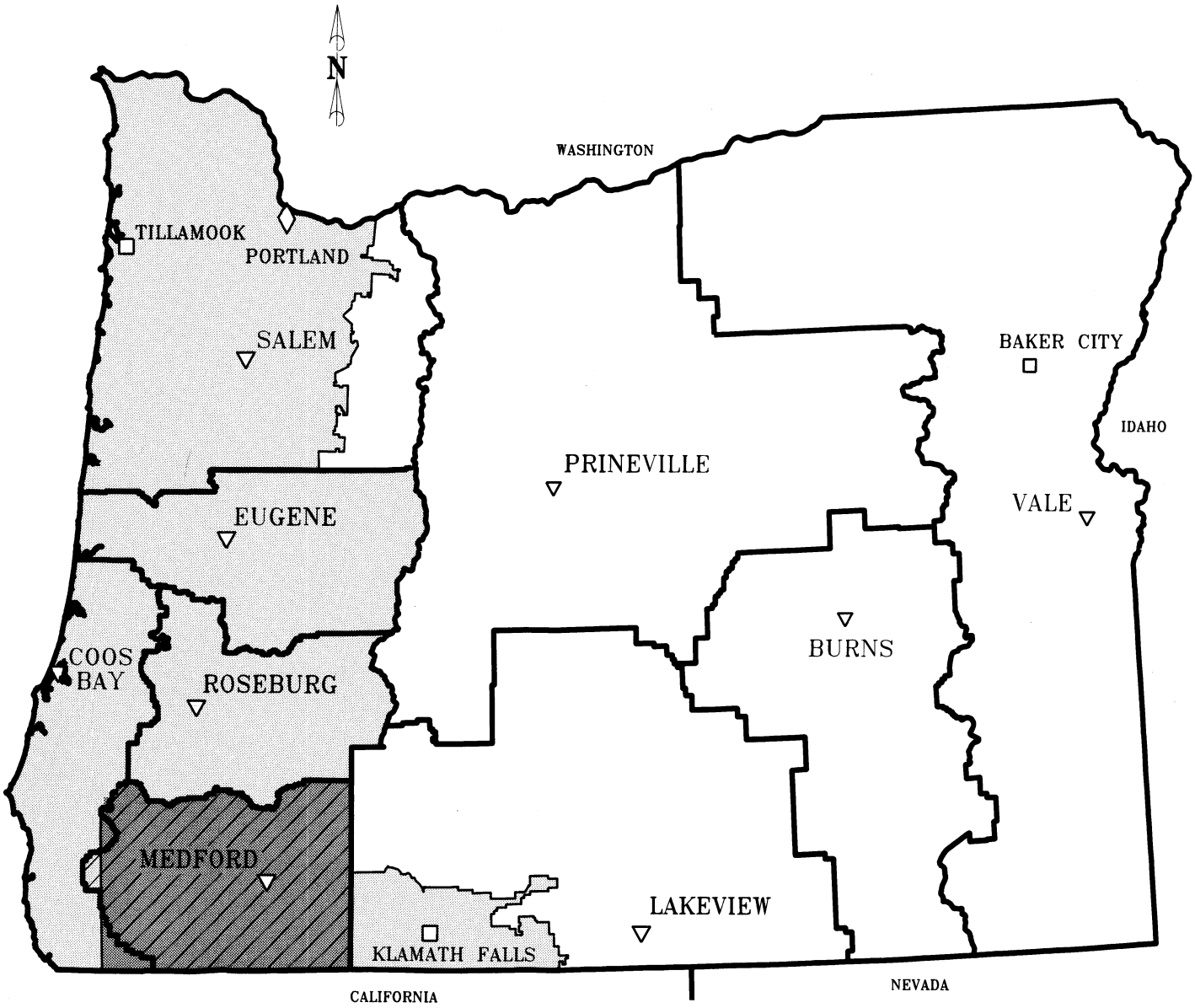

BLM State Office

BLM District Office

BLM Resource Area Office

District Boundary

Planning Area Boundary

Medford Planning Area

Other Western Oregon Resource Management Planning Areas

Medford District

U.S. DEPARTMENT OF THE INTERIOR
Bureau of Land Management
Oregon

MEDFORD DISTRICT
1995 RMP
MAP 1

GENERAL LOCATION MEDFORD PLANNING AREA

0 25 50
MILES

U.S. DEPARTMENT OF THE INTERIOR
Bureau of Land Management

MEDFORD DISTRICT
1995 RMP

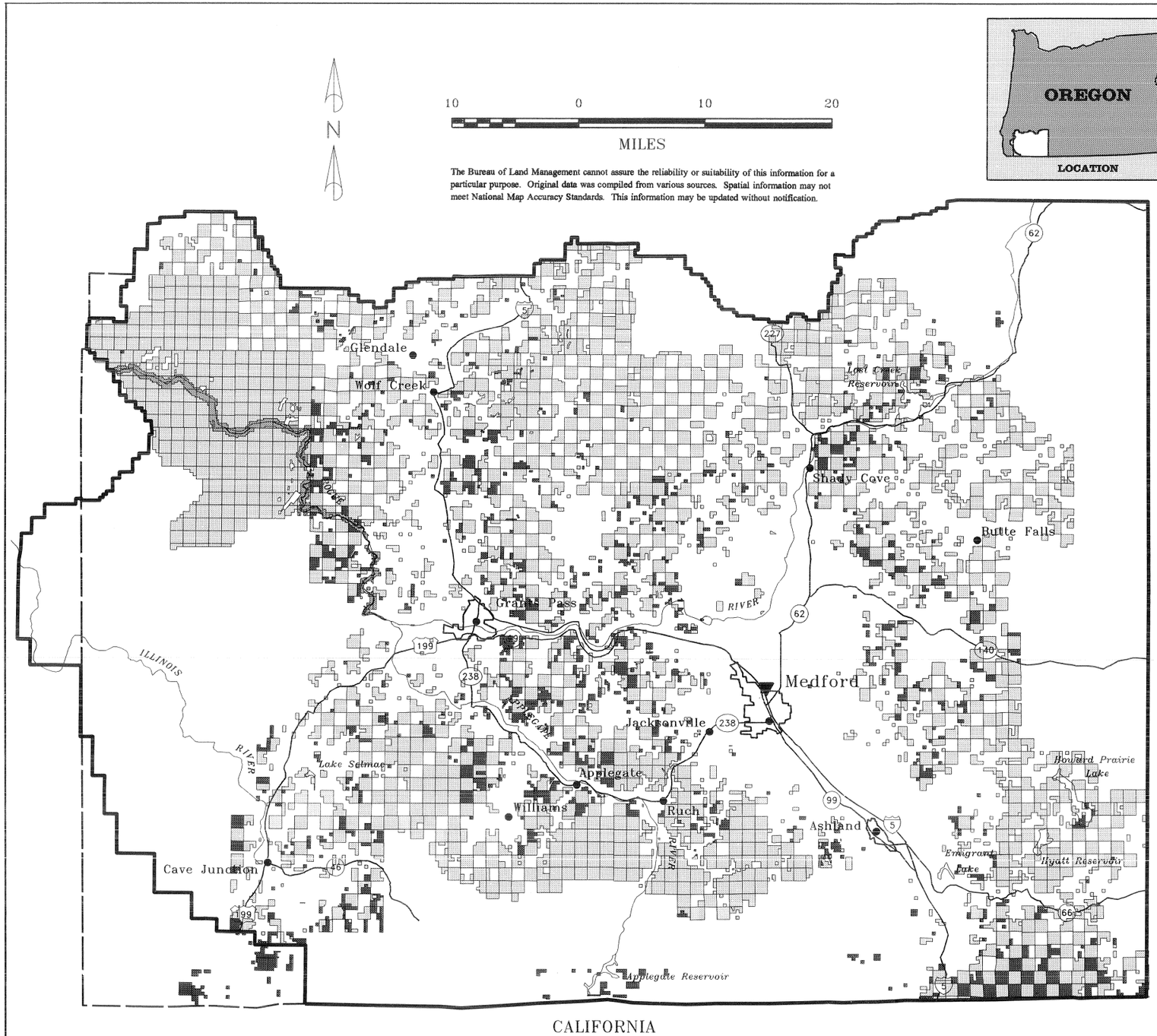

LEGEND

- District Office
- Interstate Highway
- U.S. Highway
- State Highway
- District Boundary
- Highway
- Stream
- Urban Area
- City
- Planning Area Boundary
- Public Domain Lands
- Oregon & California Lands
- Rogue Wild & Scenic River Lands

MAP 2: LAND STATUS

MAP 3: DISTRICT PLANNING STRATEGY

U. S. Department of the Interior
Bureau of Land Management

MEDFORD DISTRICT
PLANNING AREA
1995 RMP

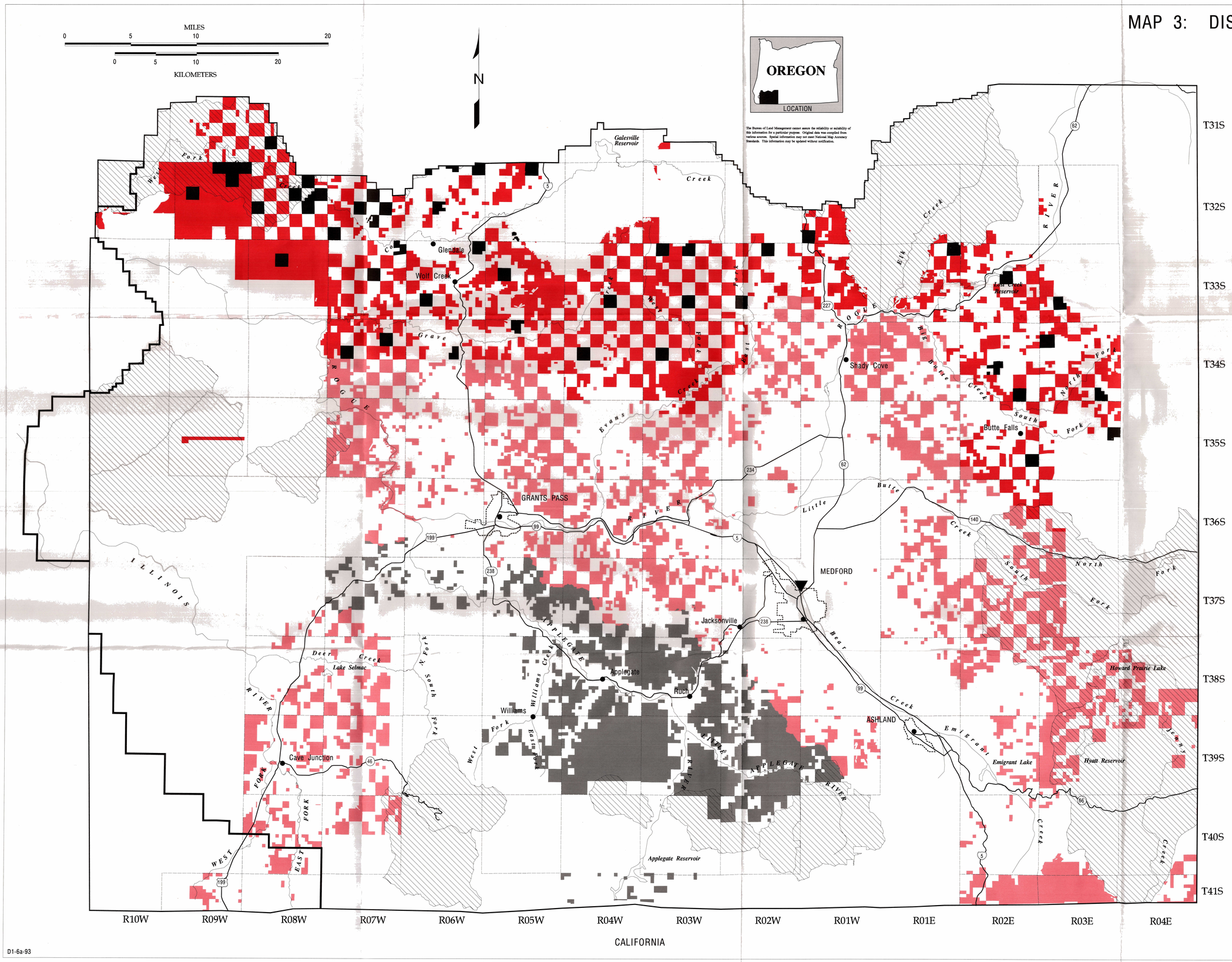

D1-6a-93

MAP 4: DISTRICT PLANNING STRATEGY (RESERVES)

U. S. Department of the Interior
Bureau of Land Management

MEDFORD DISTRICT
PLANNING AREA
1995 RMP

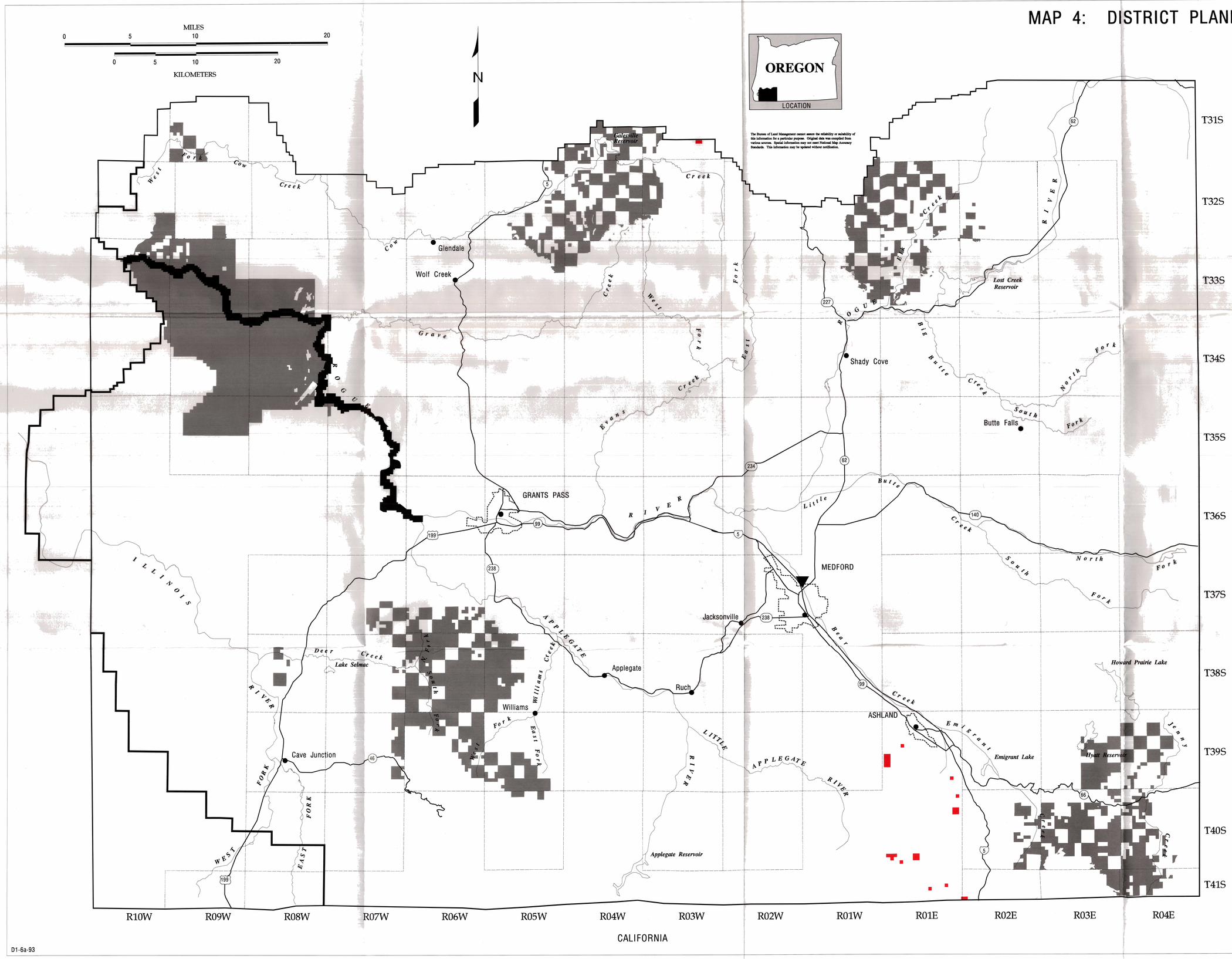

LEGEND

- District Office
- District Boundary
- Planning Area Boundary
- City, Urban Area
- Congressionally Withdrawn
- Late-Successional Reserve
- District Defined Reserve

D1-6a-93

MAP 5: WATERSHED DEFERRALS

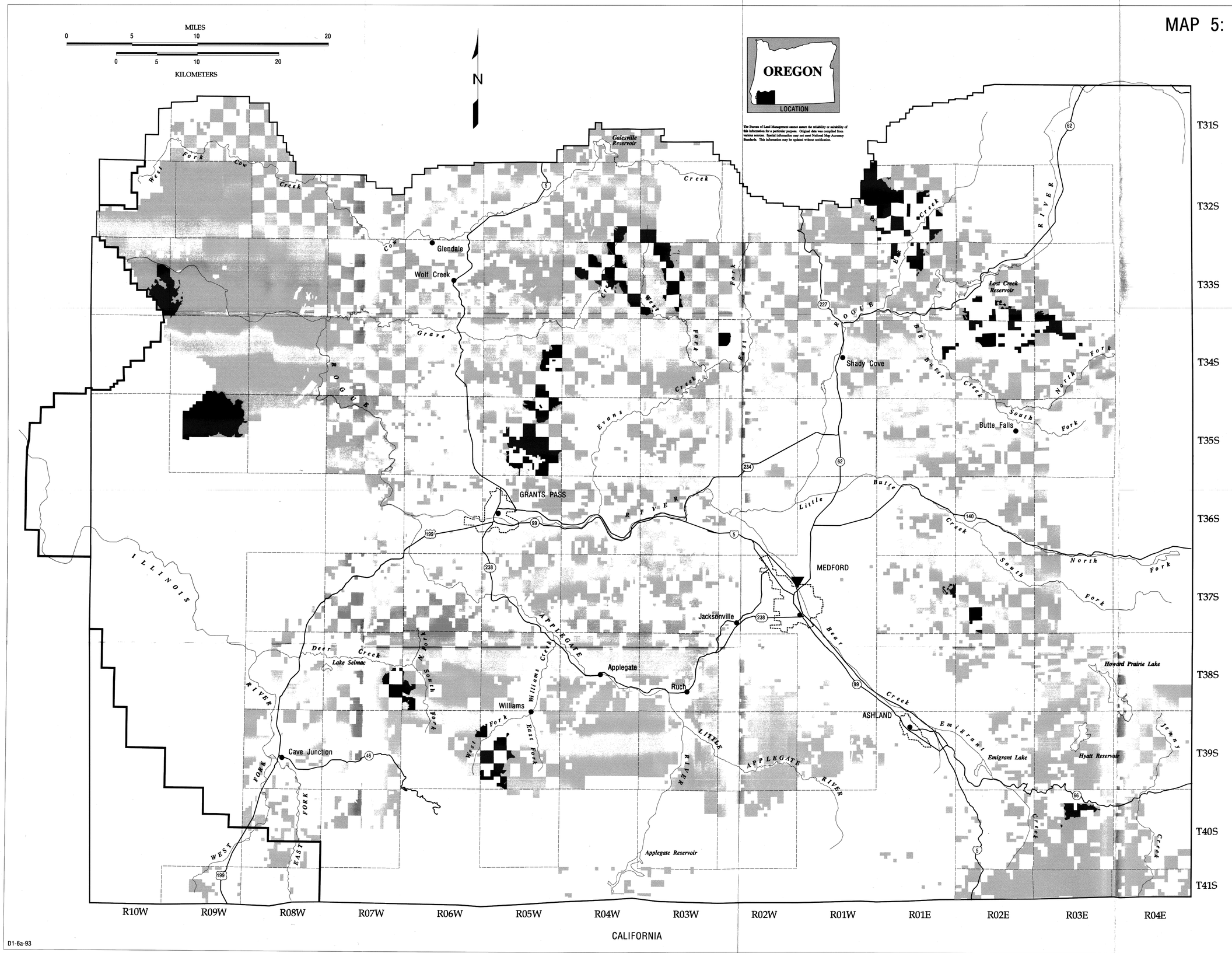

MEDFORD DISTRICT PLANNING AREA 1995 RMP

LEGEND

- District Office
- District Boundary
- Planning Area Boundary
- City, Urban Area
- BLM Administered Land
- Watershed Deferral

D1-6a-93

MAP 6: SENSITIVE SOILS AND FROST PRONE AREAS

U. S. Department of the Interior
Bureau of Land Management

MEDFORD DISTRICT
PLANNING AREA
1995 RMP

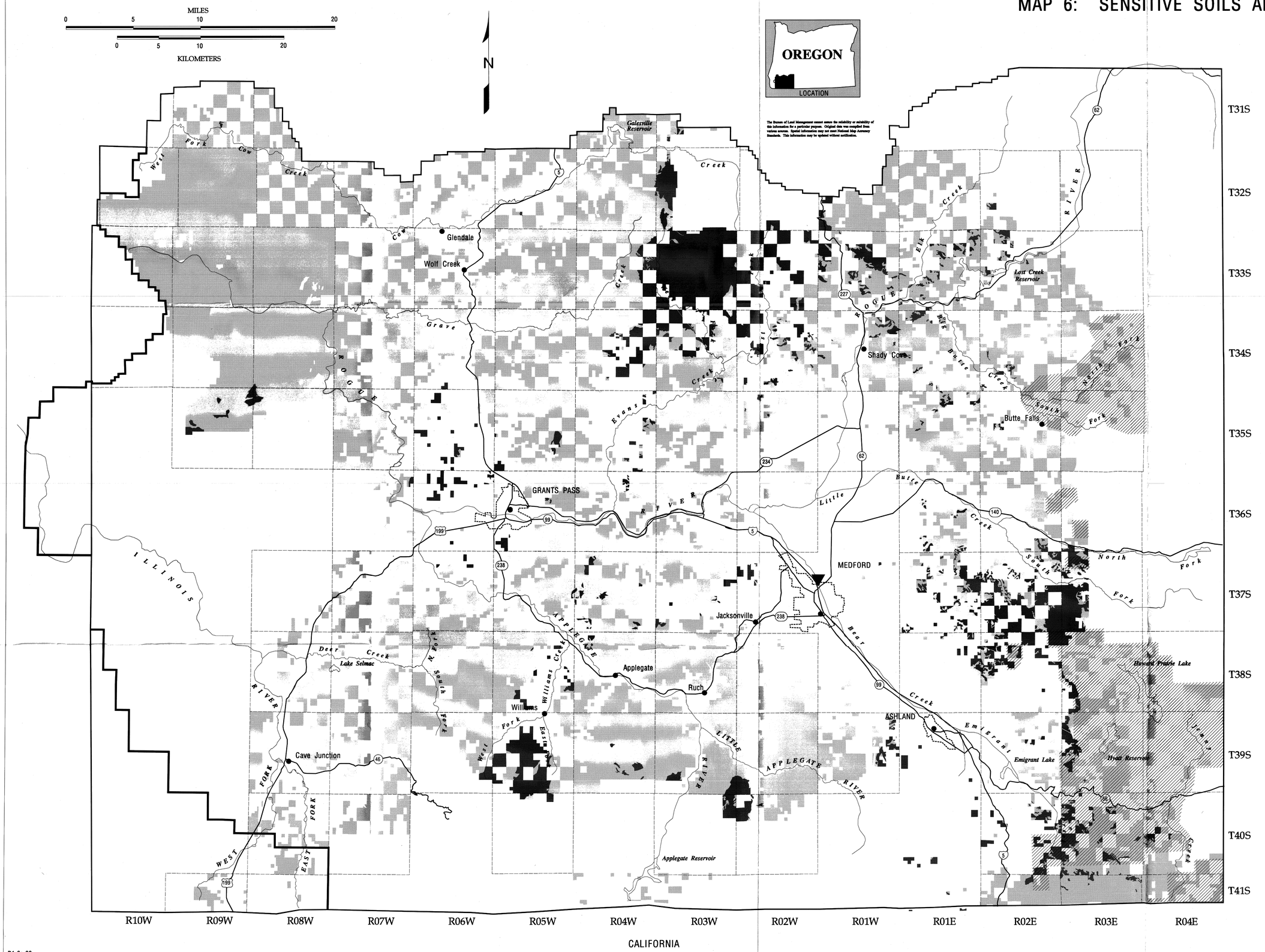

LEGEND

- District Office
- District Boundary
- Planning Area Boundary
- City, Urban Area
- BLM Administered Land
- Sensitive Soil
- Frost Prone Area

D1-6a-93

MAP 7: BIG GAME AREAS

U. S. Department of the Interior
Bureau of Land Management

MEDFORD DISTRICT
PLANNING AREA
1995 RMP

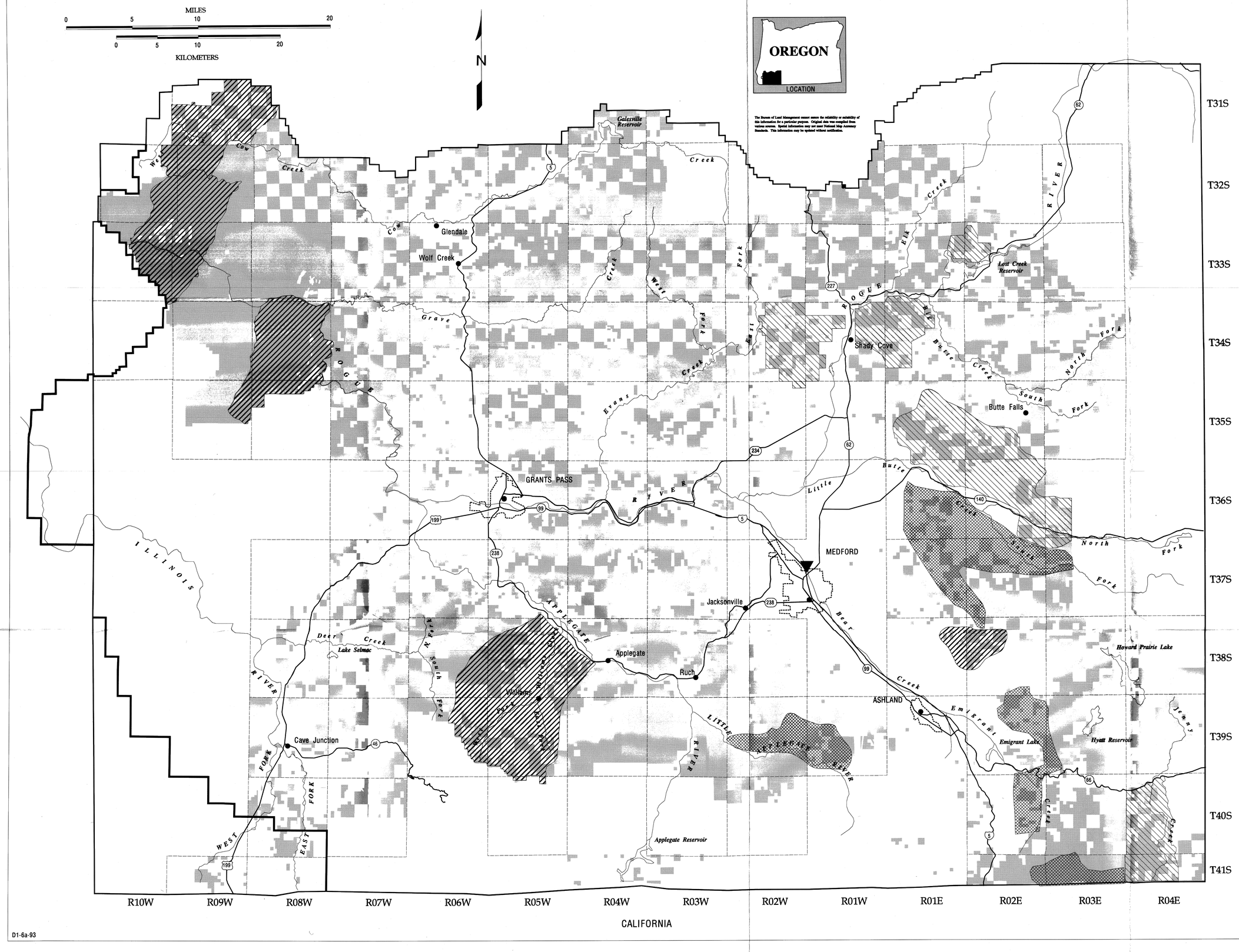

LEGEND

- District Office
- District Boundary
- Planning Area Boundary
- City, Urban Area
- BLM Administered Land
- Elk Management Area
- Big Game Winter Range Area
- Big Game Winter Range and Elk Management Area

D1-6a-93

MAP 8: SPECIAL AREAS

U. S. Department of the Interior
Bureau of Land Management

MEDFORD DISTRICT
PLANNING AREA
1995 RMP

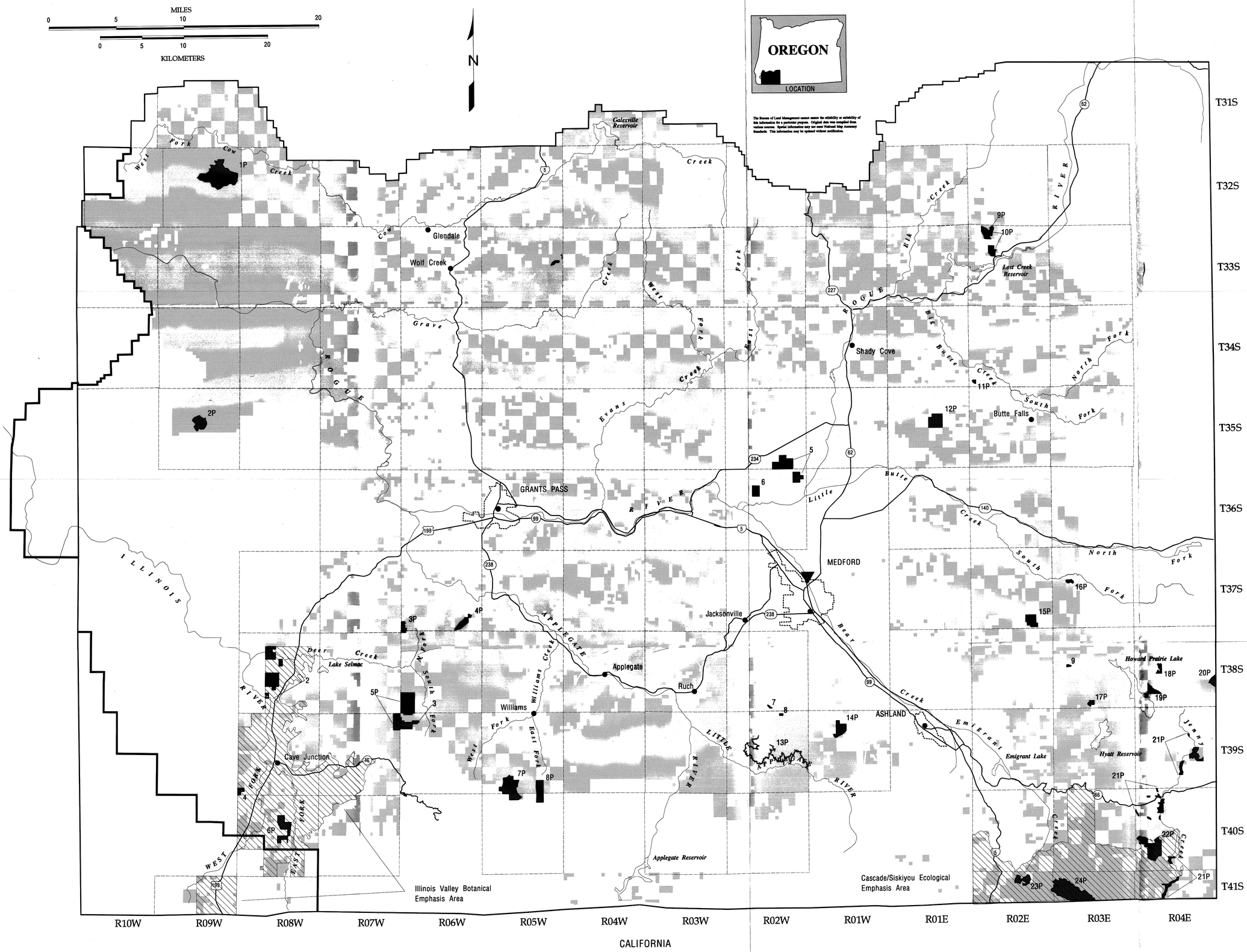

LEGEND

District Office

District Boundary

Planning Area Boundary

City, Urban Area

BLM Administered Land

8 Existing Special Area

17P Proposed Special Area

Special Emphasis Area

1 = King Mountain Rock Garden ACEC
2 = Eight Dollar Mountain ACEC
3 = Brewer Spruce RNA
4 = Woodcock Bog RNA
5 = Upper Table Rock ONA
6 = Lower Table Rock ACEC
7 = Listening Tree Environmental Area
8 = Hidden Creek Environmental Area
9 = Hollenbeck Environmental Area

1P = Bobby Creek ACEC and RNA
2P = North Fork Silver Creek RNA
3P = Crooks Creek ACEC
4P = Iron Creek ACEC
5P = Brewer Spruce RNA Enlargement
6P = French Flat ACEC
7P = Grayback Glades RNA
8P = Pipe Fork RNA
9P = Baker Cypress ACEC
10P = Flounce Rock Environmental Area
11P = Poverty Flat ACEC
12P = Round Top RNA
13P = Sterling Mine Ditch ACEC
14P = Holton Creek RNA
15P = Lost Lake RNA
16P = Hole-in-the-Rock ACEC
17P = Tin Cup ACEC
18P = Moon Prairie ACEC
19P = Hoxie Creek ACEC
20P = Old Baldy RNA
21P = Jenny Creek ACEC
22P = Oregon Gulch RNA
23P = Pilot Rock ACEC
24P = Scotch Creek RNA

D1-6a-93

MAP 9: RECREATION SITES, TRAILS, BACK COUNTRY BYWAYS, EXISTING AND SUITABLE WILD AND SCENIC RIVERS, AND WILDERNESS STUDY AREA

U. S. Department of the Interior
Bureau of Land Management

MEDFORD DISTRICT PLANNING AREA 1995 RMP

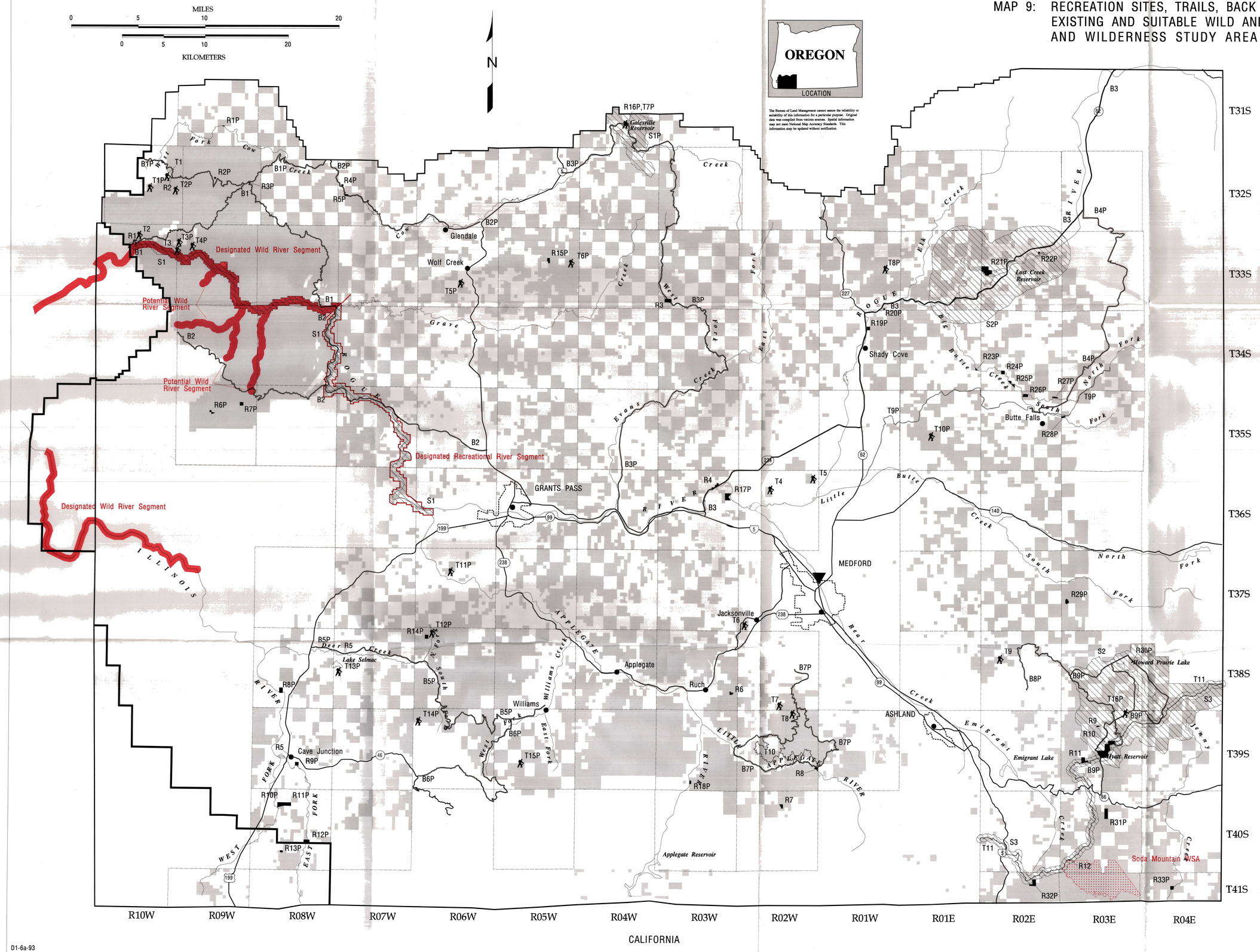

LEGEND

District Office
District Boundary
Planning Area Boundary
City, Urban Area
BLM Administered Land
R13 Existing Recreation Site/Area
R8P Proposed Recreation Site/Area
S2 Existing SRMA
S2P Proposed SRMA
B3 Existing Byway
B1P Proposed Byway
T10 Existing Trail
T7P Proposed Trail

R1 = Tucker Flat
R2 = Mount Bolivar Trailhead
R3 = Elderberry Flat
R4 = Gold Nugget
R5 = Illinois Valley Visitor Center
R6 = Woodrat Mountain
R7 = Kenney Meadows
R8 = Little Applegate
R9 = Table Mountain Snow Play Area
R10 = Hyatt Lake Complex
R11 = Little Hyatt Lake
R12 = Beene Cabin
R1P = Panther Creek
R2P = Cold Springs
R3P = Ninemile
R4P = Riffle Creek
R5P = Skull Creek
R6P = Sourgrass
R7P = Shady Branch
R8P = Eight Dollar Mountain Wayside
R9P = Illinois River State Park Extension
R10P = Logan Cut Equestrian Park
R11P = Logan Cut
R12P = Rockydale
R13P = Waldo Pioneer Cemetery
R14P = Manzanita Cave
R15P = Burma Pond
R16P = Galesville Reservoir
R17P = Nugget Falls
R18P = Upper Applegate
R19P = Rocky Point
R20P = Brush Creek
R21P = Seth Bullis
R22P = Skookum Creek Wayside
R23P = Rocky Hill
R24P = Cobleigh Bridge
R25P = Box Creek
R26P = Fredenburg
R27P = North Fork Big Butte Creek
R28P = South Fork Big Butte Creek
R29P = Sensenig Falls
R30P = Dick Lake
R31P = Parsnip Lakes
R32P = Pilot Rock
R33P = The Licks

B1 = Grave Creek - Marial
B2 = Hellgate - Galice
B3 = Rogue - Umpqua
B1P = West Fork Cow Creek - Eden Valley
B2P = Lower Cow Creek
B3P = Cow Creek - West Fork Evans Creek
B4P = Butte Falls - Prospect
B5P = Williams - Selma
B6P = Williams-Oregon Caves
B7P = McKee - Anderson
B8P = Shale City
B9P = Hyatt - Howard Prairie

S1 = Rogue River
S2 = Hyatt - Howard Prairie
S3 = Pacific Crest Trail
S1P = Galesville
S2P = Lost Creek

T1 = Mt. Bolivar Trail
T2 = Mule Creek Trail
T3 = Kelsey Pack Trail
T4 = Lower Table Rock Trail
T5 = Upper Table Rock Trail
T6 = Jacksonville Trail
T7 = Listening Creek Trail
T8 = Hidden Creek Trail
T9 = Grizzly Peak Trail
T10 = Sterling Mine Ditch Trail System (5 trails)
T11 = Pacific Crest Trail
T1P = Wild Rogue Wilderness Trail
T2P = Upper Mule Creek Trail
T3P = Bald Ridge Trail
T4P = Kelsey Pack Trail Extension
T5P = London Peak - Grave Creek Trail
T6P = King Mountain Trail
T7P = Galesville Trail
T8P = Buck Rock - Berry Rock Trail
T9P = Medco Railroad Trail
T10P = Green Top Loop Trail
T11P = Stringer Gap Trail
T12P = Round Top Mountain CCC Trail
T13P = Lake Selmac Loop Trail
T14P = Kerby Peak Trail
T15P = Grayback Mountain Trail
T16P = Hyatt - Howard Prairie Trail

D1-6a-93

MAP 10: VISUAL RESOURCE MANAGEMENT CLASSES

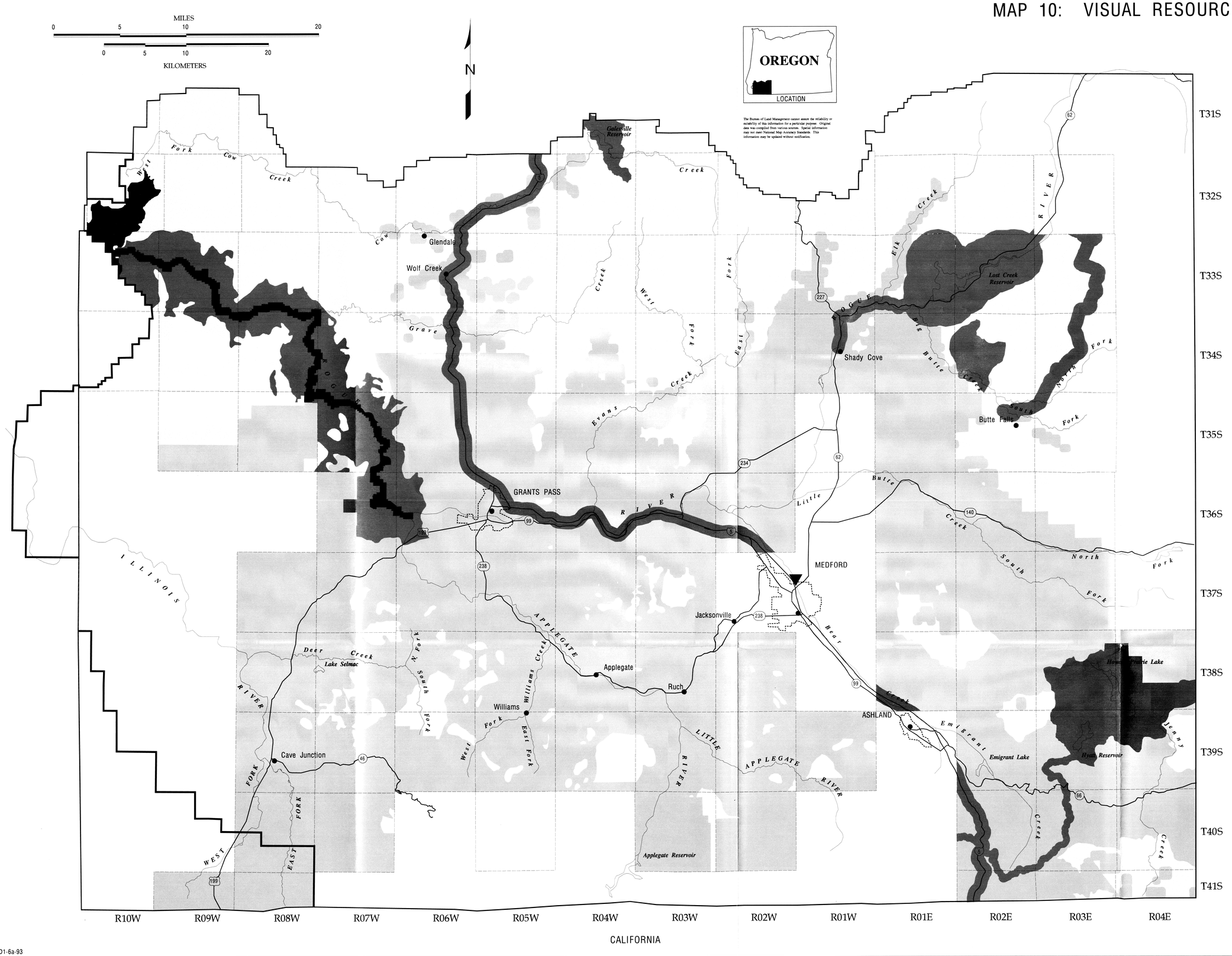

U. S. Department of the Interior
Bureau of Land Management

MEDFORD DISTRICT
PLANNING AREA
1995 RMP

LEGEND

- District Office
- District Boundary
- Planning Area Boundary
- City, Urban Area
- Class 1
- Class 2
- Class 3
- Class 4

Note: Does not reflect any intent by BLM to impose Visual Resource Management standards on lands owned by other parties.

D1-6a-93

U.S. DEPARTMENT OF THE INTERIOR
Bureau of Land Management

MEDFORD DISTRICT
1995 RMP

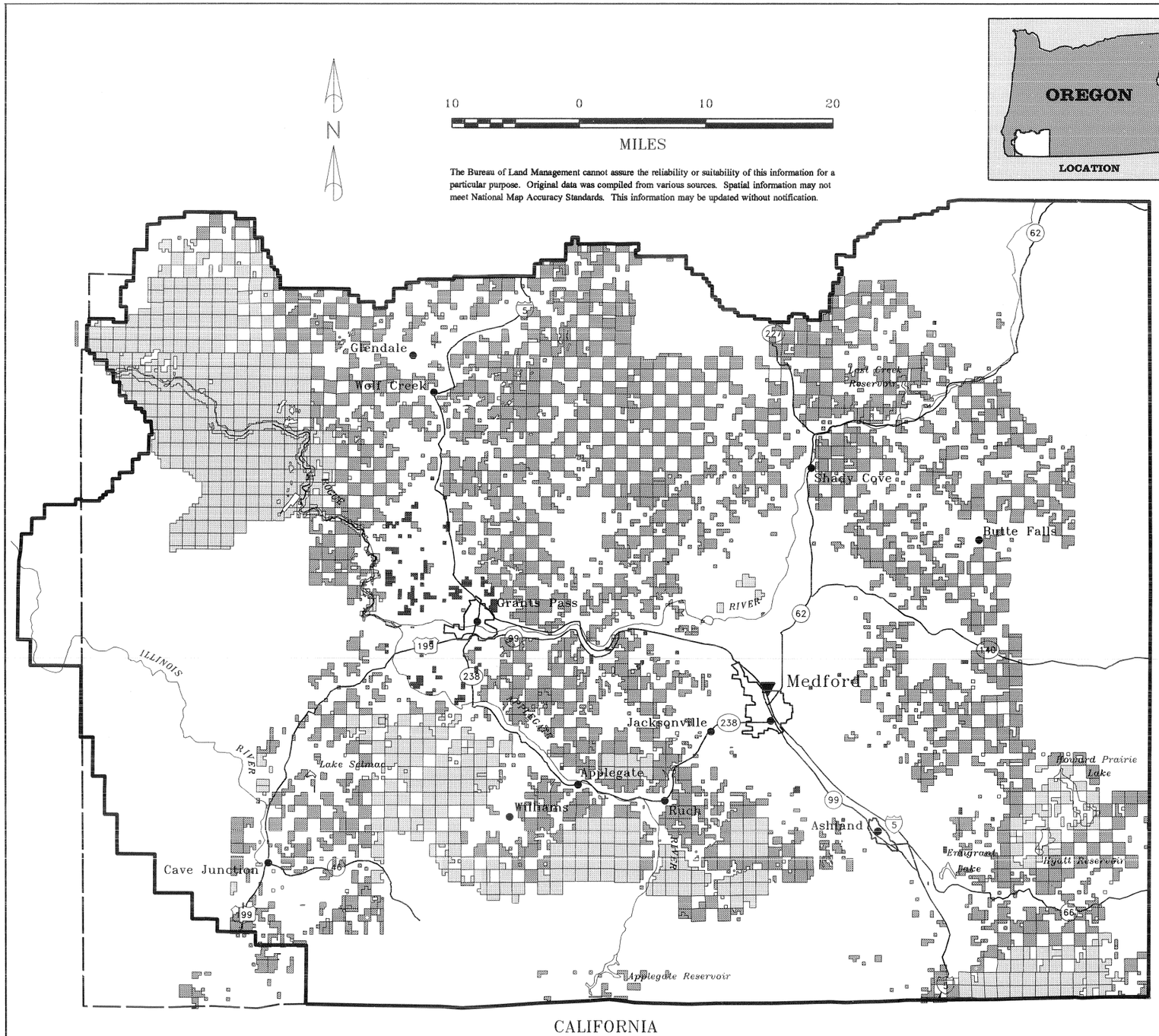

LEGEND

- District Office
- Interstate Highway
- U.S. Highway
- State Highway
- District Boundary
- Highway
- Stream
- Urban Area
- City
- Planning Area Boundary
- BLM Lands within Zone 1
- BLM Lands within Zone 2
- BLM Lands within Zone 3

MAP 11: LAND TENURE ZONES

U.S. DEPARTMENT OF THE INTERIOR
Bureau of Land Management

MEDFORD DISTRICT
1995 RMP

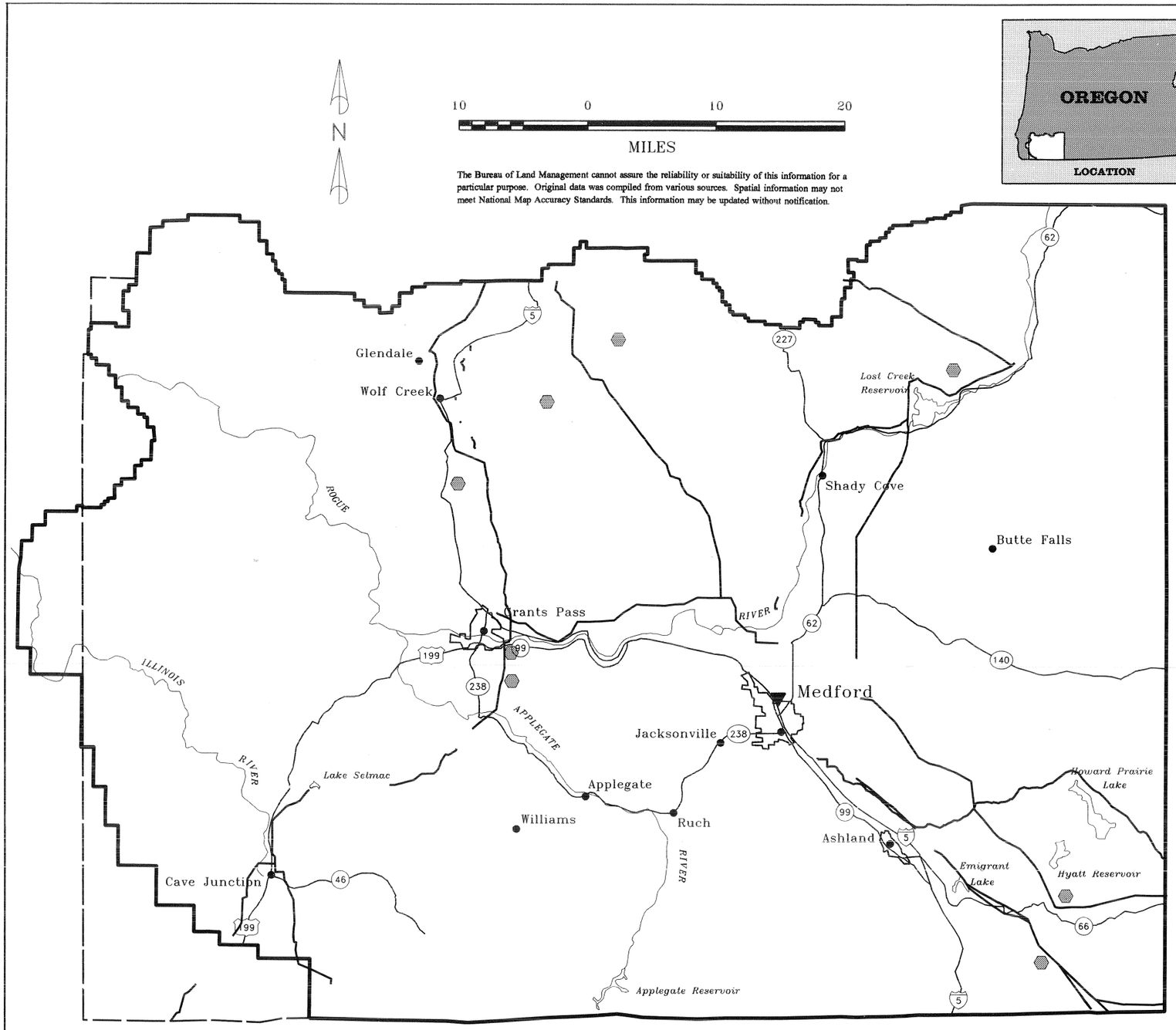

LEGEND

- District Office
- Interstate Highway
- U.S. Highway
- State Highway
- District Boundary
- Highway
- Stream
- Urban Area
- City
- Planning Area Boundary
- General Communication Site
- Utility Right of Way

MAP 12: RIGHTS-OF-WAY CORRIDORS and COMMUNICATION SITES

MAP 13: RURAL INTERFACE AREAS

U. S. Department of the Interior
Bureau of Land Management

MEDFORD DISTRICT
PLANNING AREA
1995 RMP

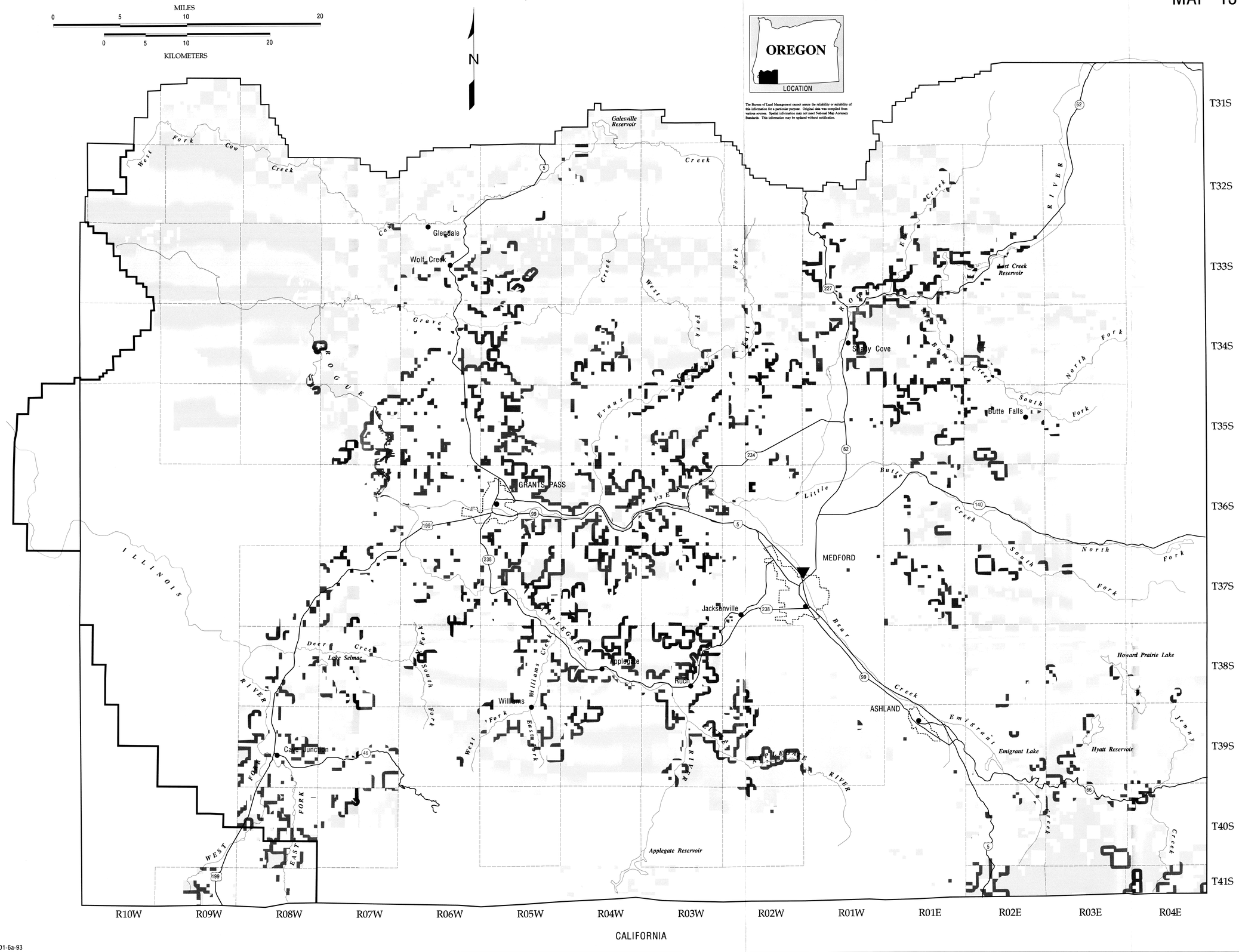

D1-6a-93