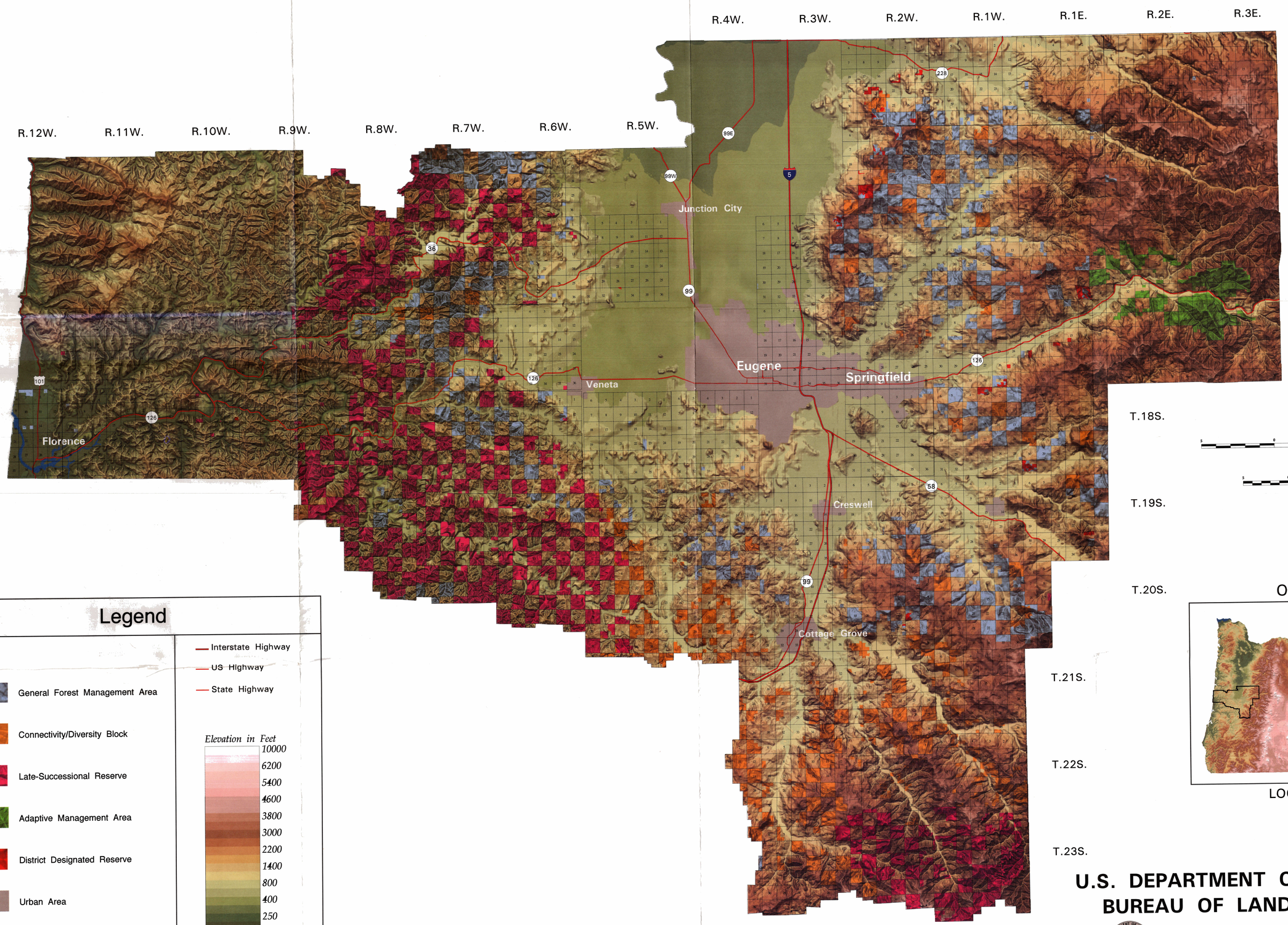

Legend

- General Forest Management Area
- Connectivity/Diversity Block
- Late-Successional Reserve
- Adaptive Management Area
- District Designated Reserve
- Urban Area

- Interstate Highway
- US Highway
- State Highway

Elevation in Feet

10000
6200
5400
4600
3800
3000
2200
1400
800
400
250
Sea Level

SCALE

OREGON

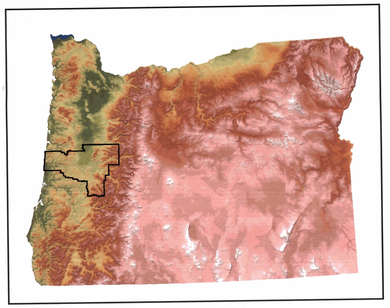

LOCATION

The Bureau of Land Management cannot assure the reliability or suitability of this information for a particular purpose. Original data was compiled from various sources. Spatial information may not meet National Map Accuracy Standards. This information may be updated without notification.

Note: This product generated through digital or automated means by district office.

MAP 1: LAND USE ALLOCATION

U.S. DEPARTMENT OF THE INTERIOR
BUREAU OF LAND MANAGEMENT

EUGENE DISTRICT
1995 RMP

R.12W. R.11W. R.10W. R.9W. R.8W. R.7W. R.6W. R.5W. R.4W. R.3W. R.2W. R.1W. R.1E. R.2E. R.3E.

T.14S.
T.15S.
T.16S.
T.17S.
T.18S.
T.19S.
T.20S.
T.21S.
T.22S.
T.23S.

Pacific Ocean
101
Siuslaw River
Lake Creek
36
99
126
EUGENE
SPRINGFIELD
Willamette River
McKenzie River
Middle Fork
I-5
58
Coast Fork
COTTAGE GROVE

N

5 0 5 10 15 miles
10 0 10 20 km
SCALE

LEGEND

- DISTRICT OFFICE
- CITY, URBAN AREA
- OREGON & CALIFORNIA (O&C) LANDS
- PUBLIC DOMAIN LANDS
- INTERSTATE HIGHWAY
- STATE HIGHWAY
- U.S. HIGHWAY
- STREAM

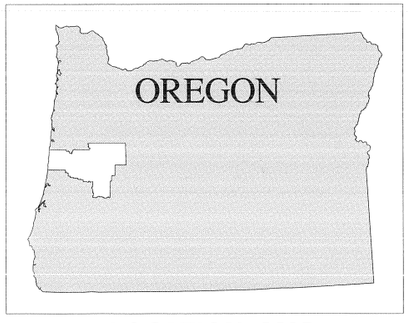

LOCATION MAP

The Bureau of Land Management cannot assure the reliability or suitability of this information for a particular purpose. Original data was compiled from various sources. Spatial information may not meet National Map Accuracy Standards. This information may be updated without notification.

Note: This product generated through digital or automated means by district office.

U.S. DEPARTMENT OF THE INTERIOR
BUREAU OF LAND MANAGEMENT

EUGENE DISTRICT
1995 RMP

MAP 2: LAND STATUS

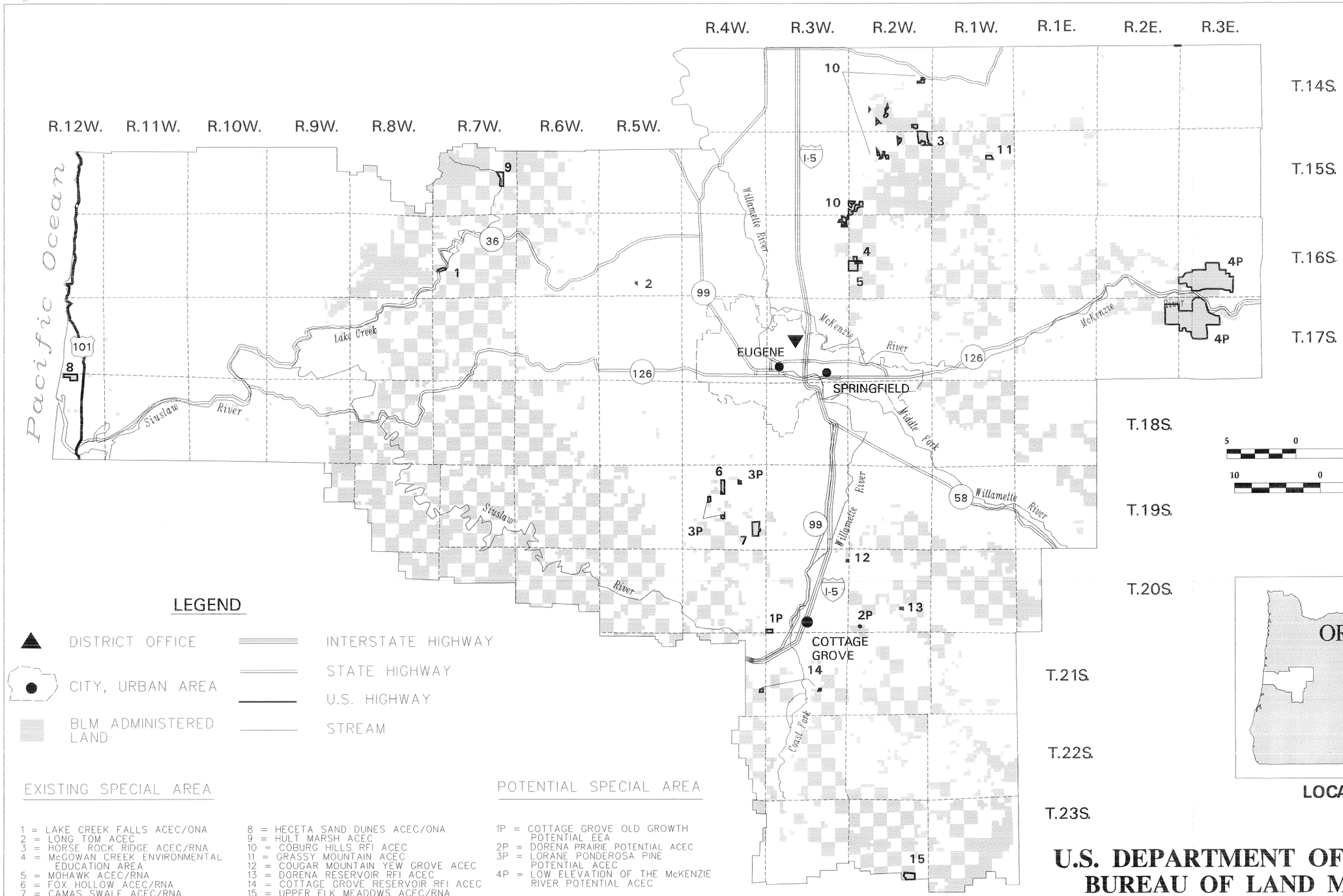

LEGEND

- DISTRICT OFFICE
- CITY, URBAN AREA
- BLM ADMINISTERED LAND
- INTERSTATE HIGHWAY
- STATE HIGHWAY
- U.S. HIGHWAY
- STREAM

EXISTING SPECIAL AREA

1 = LAKE CREEK FALLS ACEC/ONA
2 = LONG TOM ACEC
3 = HORSE ROCK RIDGE ACEC/RNA
4 = McGOWAN CREEK ENVIRONMENTAL EDUCATION AREA
5 = MOHAWK ACEC/RNA
6 = FOX HOLLOW ACEC/RNA
7 = CAMAS SWALE ACEC/RNA
8 = HECETA SAND DUNES ACEC/ONA
9 = HULT MARSH ACEC
10 = COBURG HILLS RFI ACEC
11 = GRASSY MOUNTAIN ACEC
12 = COUGAR MOUNTAIN YEW GROVE ACEC
13 = DORENA RESERVOIR RFI ACEC
14 = COTTAGE GROVE RESERVOIR RFI ACEC
15 = UPPER ELK MEADOWS ACEC/RNA

POTENTIAL SPECIAL AREA

1P = COTTAGE GROVE OLD GROWTH POTENTIAL EEA
2P = DORENA PRAIRIE POTENTIAL ACEC
3P = LORANE PONDEROSA PINE POTENTIAL ACEC
4P = LOW ELEVATION OF THE McKENZIE RIVER POTENTIAL ACEC

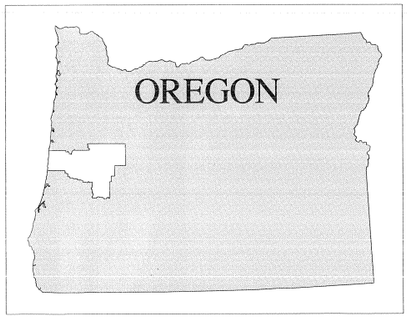

LOCATION MAP

The Bureau of Land Management cannot assure the reliability or suitability of this information for a particular purpose. Original data was compiled from various sources. Spatial information may not meet National Map Accuracy Standards. This information may be updated without notification.

Note: This product generated through digital or automated means by district office.

U.S. DEPARTMENT OF THE INTERIOR
BUREAU OF LAND MANAGEMENT

EUGENE DISTRICT
1995 RMP

MAP 3: EXISTING AND POTENTIAL SPECIAL AREAS

R.12W. R.11W. R.10W. R.9W. R.8W. R.7W. R.6W. R.5W. R.4W. R.3W. R.2W. R.1W. R.1E. R.2E. R.3E.

T.14S.
T.15S.
T.16S.
T.17S.
T.18S.
T.19S.
T.20S.
T.21S.
T.22S.
T.23S.

Pacific Ocean
101
Siuslaw River
Lake Creek
36
99
126
I-5
Willamette River
EUGENE
SPRINGFIELD
McKenzie River
Middle Fork
58
Coast Fork
COTTAGE GROVE

N

5 0 5 10 15 miles
10 0 10 20 km
SCALE

LEGEND

- DISTRICT OFFICE
- CITY, URBAN AREA
- BLM ADMINISTERED LAND
- INTERSTATE HIGHWAY
- STATE HIGHWAY
- U.S. HIGHWAY
- STREAM
- SUITABLE RECREATIONAL RIVER SEGMENTS

OREGON

LOCATION MAP

U.S. DEPARTMENT OF THE INTERIOR
BUREAU OF LAND MANAGEMENT

EUGENE DISTRICT
1995 RMP

The Bureau of Land Management cannot assure the reliability or suitability of this information for a particular purpose. Original data was compiled from various sources. Spatial information may not meet National Map Accuracy Standards. This information may be updated without notification.

Note: This product generated through digital or automated means by district office.

MAP 4: SUITABLE RECREATIONAL RIVERS

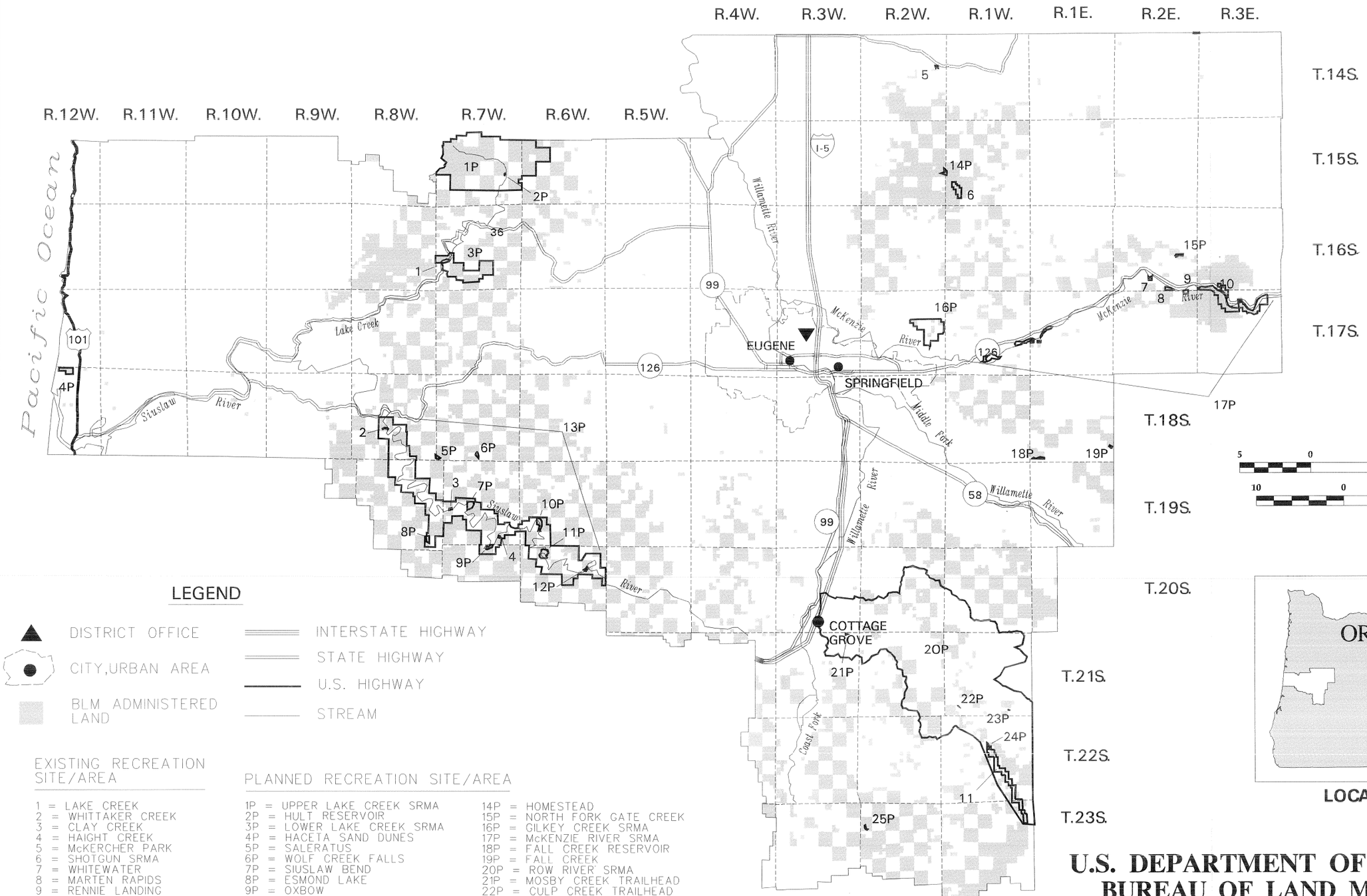

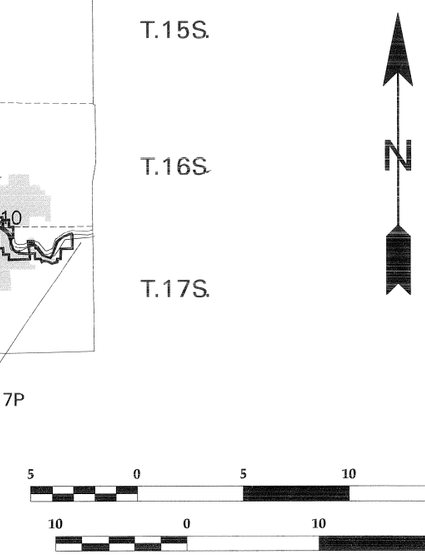

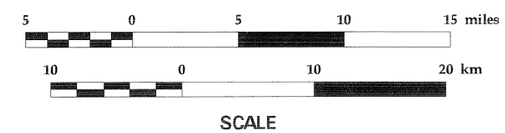

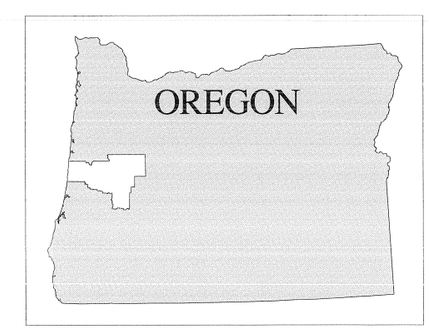

LOCATION MAP

LEGEND

- DISTRICT OFFICE
- CITY,URBAN AREA
- BLM ADMINISTERED LAND
- INTERSTATE HIGHWAY
- STATE HIGHWAY
- U.S. HIGHWAY
- STREAM

EXISTING RECREATION SITE/AREA

1 = LAKE CREEK
2 = WHITTAKER CREEK
3 = CLAY CREEK
4 = HAIGHT CREEK
5 = McKERCHER PARK
6 = SHOTGUN SRMA
7 = WHITEWATER
8 = MARTEN RAPIDS
9 = RENNIE LANDING
10 = SILVER CREEK LANDING
11 = SHARPS CREEK AND PROPOSED RECREATION MINING AREA

PLANNED RECREATION SITE/AREA

1P = UPPER LAKE CREEK SRMA
2P = HULT RESERVOIR
3P = LOWER LAKE CREEK SRMA
4P = HACETA SAND DUNES
5P = SALERATUS
6P = WOLF CREEK FALLS
7P = SIUSLAW BEND
8P = ESMOND LAKE
9P = OXBOW
10P = SIDOG
11P = FRYING PAN
12P = DOE CREEK
13P = SIUSLAW RIVER SRMA
14P = HOMESTEAD
15P = NORTH FORK GATE CREEK
16P = GILKEY CREEK SRMA
17P = McKENZIE RIVER SRMA
18P = FALL CREEK RESERVOIR
19P = FALL CREEK
20P = ROW RIVER SRMA
21P = MOSBY CREEK TRAILHEAD
22P = CULP CREEK TRAILHEAD
23P = DISSTON TRAILHEAD
24P = SHARPS CREEK EXPANSION
25P = EDWARDS CREEK

The Bureau of Land Management cannot assure the reliability or suitability of this information for a particular purpose. Original data was compiled from various sources. Spatial information may not meet National Map Accuracy Standards. This information may be updated without notification.

Note: This product generated through digital or automated means by district office.

U.S. DEPARTMENT OF THE INTERIOR
BUREAU OF LAND MANAGEMENT

EUGENE DISTRICT
1995 RMP

MAP 5: EXISTING AND PLANNED RECREATION SITES

R.12W. R.11W. R.10W. R.9W. R.8W. R.7W. R.6W. R.5W. R.4W. R.3W. R.2W. R.1W. R.1E. R.2E. R.3E.

T.14S. T.15S. T.16S. T.17S. T.18S. T.19S. T.20S. T.21S. T.22S. T.23S.

Pacific Ocean

Siuslaw River

Lake Creek

Willamette River

McKenzie River

Middle Fork

Coast Fork

EUGENE

SPRINGFIELD

COTTAGE GROVE

101 126 36 99 58 I-5

1P 2P 3P 4P 5P 6P 7P 8P 9P 10P 11P 12P 13P 14P 15P 16P 17P

1 2 3 4 5 6 7 8 9 10

N

5 0 5 10 15 miles

10 0 10 20 km

SCALE

OREGON

LOCATION MAP

LEGEND

- DISTRICT OFFICE
- CITY, URBAN AREA
- BLM ADMINISTERED LAND
- INTERSTATE HIGHWAY
- STATE HIGHWAY
- U.S. HIGHWAY
- STREAM

EXISTING TRAIL

1 – WHITTAKER CREEK RIDGE
2 = SHOTGUN CREEK
3 = BOY SCOUT TRAIL
4 = LOWER TRAIL
5 = LOOP TRAIL
6 = DRURY RIDGE
7 = EAGLE'S REST
8 = FOREST SERVICE #3462
9 = ROW RIVER
10 = CLAY CREEK

PLANNED TRAIL

1P = HULT EQUESTRIAN LOOP
2P = DEADWOOD–WINDY PEAK
3P = GREENLEAF CREEK
4P = LAKE CREEK
5P = OVERLAND
6P = FISH CREEK
7P = BIG CANYON
8P = WHITTAKER CREEK FALLS
9P = HASKINS CREEK
10P = SIUSLAW RIVER
11P = COBURG HILLS
12P = COBURG HILLS CONNECTOR
13P = SHOTGUN CONNECTOR
14P = MARTEN CREEK
15P = SOUTH BANK McKENZIE
16P = FOREST SERVICE
17P = SHARPS CREEK

The Bureau of Land Management cannot assure the reliability or suitability of this information for a particular purpose. Original data was compiled from various sources. Spatial information may not meet National Map Accuracy Standards. This information may be updated without notification.

Note: This product generated through digital or automated means by district office.

U.S. DEPARTMENT OF THE INTERIOR
BUREAU OF LAND MANAGEMENT

EUGENE DISTRICT
1995 RMP

MAP 6: EXISTING AND PLANNED TRAILS

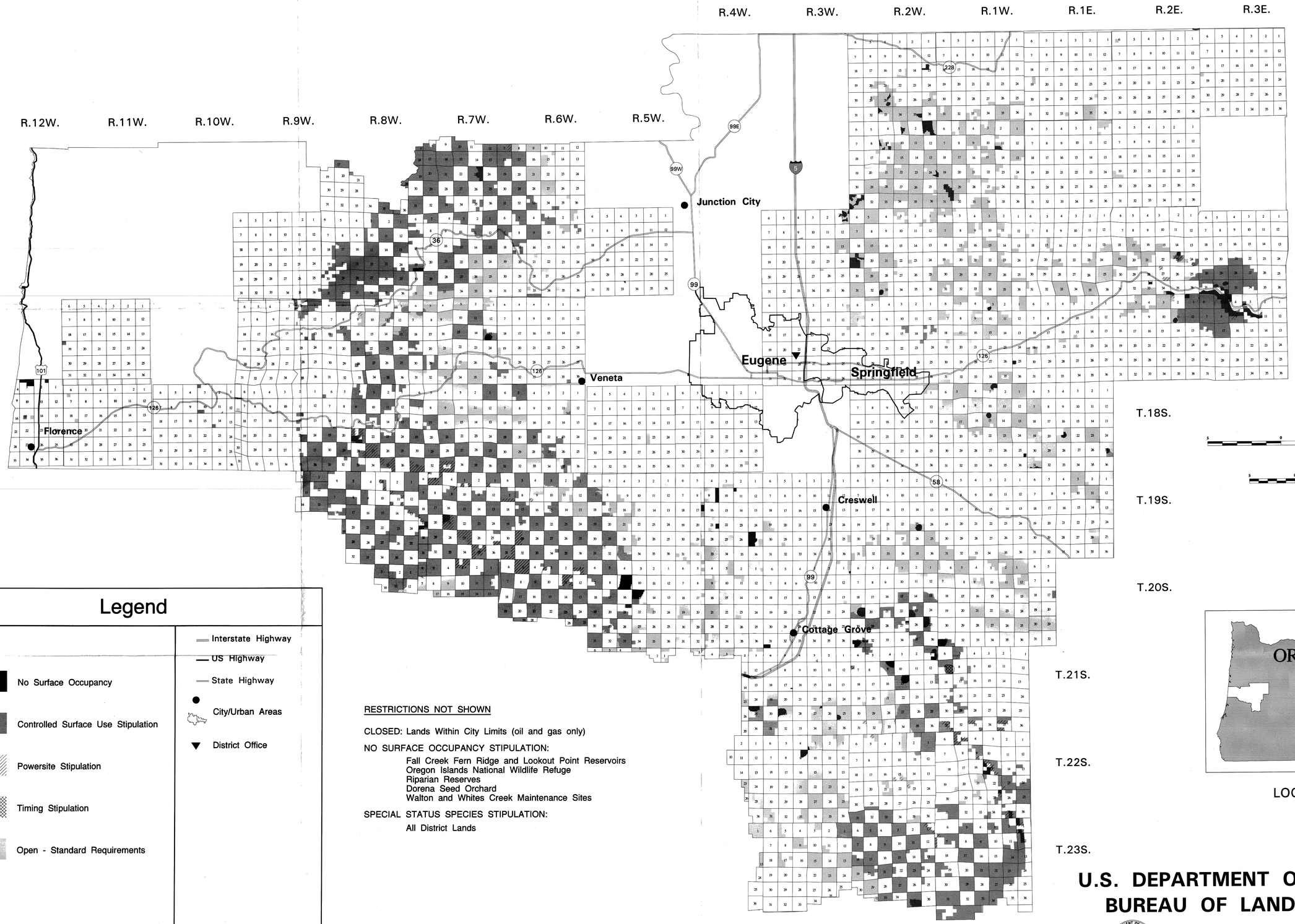

Legend

- No Surface Occupancy
- Controlled Surface Use Stipulation
- Powersite Stipulation
- Timing Stipulation
- Open - Standard Requirements
- Interstate Highway
- US Highway
- State Highway
- City/Urban Areas
- District Office

RESTRICTIONS NOT SHOWN

CLOSED: Lands Within City Limits (oil and gas only)

NO SURFACE OCCUPANCY STIPULATION:

Fall Creek Fern Ridge and Lookout Point Reservoirs
Oregon Islands National Wildlife Refuge
Riparian Reserves
Dorena Seed Orchard
Walton and Whites Creek Maintenance Sites

SPECIAL STATUS SPECIES STIPULATION:

All District Lands

The Bureau of Land Management cannot assure the reliability or suitability of this information for a particular purpose. Original data was compiled from various sources. Spatial information may not meet National Map Accuracy Standards. This information may be updated without notification.

Note: This product generated through digital or automated means by district office.

5 0 5 10 miles

5 0 5 10 km

SCALE

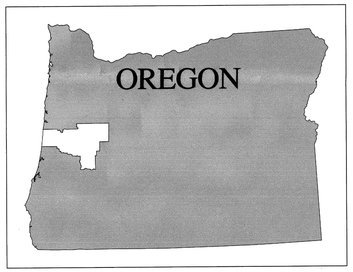

LOCATION

MAP 7 : MINERAL LEASING RESTRICTIONS

U.S. DEPARTMENT OF THE INTERIOR
BUREAU OF LAND MANAGEMENT

EUGENE DISTRICT
1995 RMP

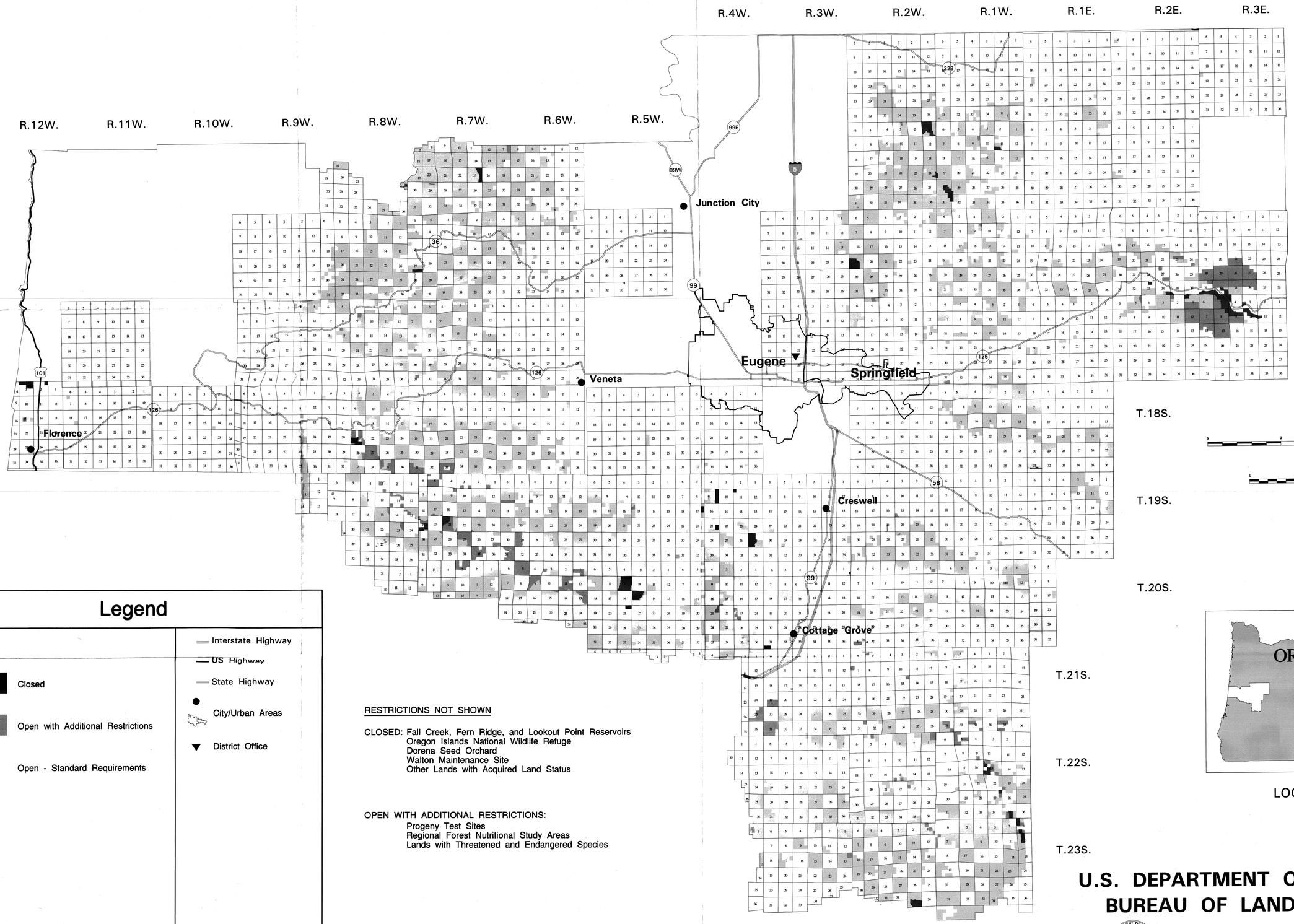

Legend

- Closed
- Open with Additional Restrictions
- Open - Standard Requirements
- Interstate Highway
- US Highway
- State Highway
- City/Urban Areas
- District Office

RESTRICTIONS NOT SHOWN

CLOSED: Fall Creek, Fern Ridge, and Lookout Point Reservoirs
Oregon Islands National Wildlife Refuge
Dorena Seed Orchard
Walton Maintenance Site
Other Lands with Acquired Land Status

OPEN WITH ADDITIONAL RESTRICTIONS:
Progeny Test Sites
Regional Forest Nutritional Study Areas
Lands with Threatened and Endangered Species

The Bureau of Land Management cannot assure the reliability or suitability of this information for a particular purpose. Original data was compiled from various sources. Spatial information may not meet National Map Accuracy Standards. This information may be updated without notification.

Note: This product generated through digital or automated means by district office.

SCALE

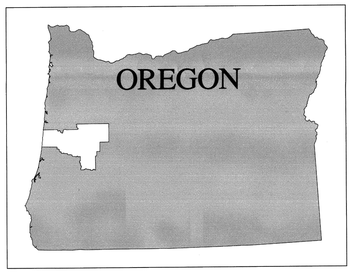

LOCATION

MAP 8: LOCATABLE MINERAL RESTRICTIONS

U.S. DEPARTMENT OF THE INTERIOR
BUREAU OF LAND MANAGEMENT
EUGENE DISTRICT
1995 RMP

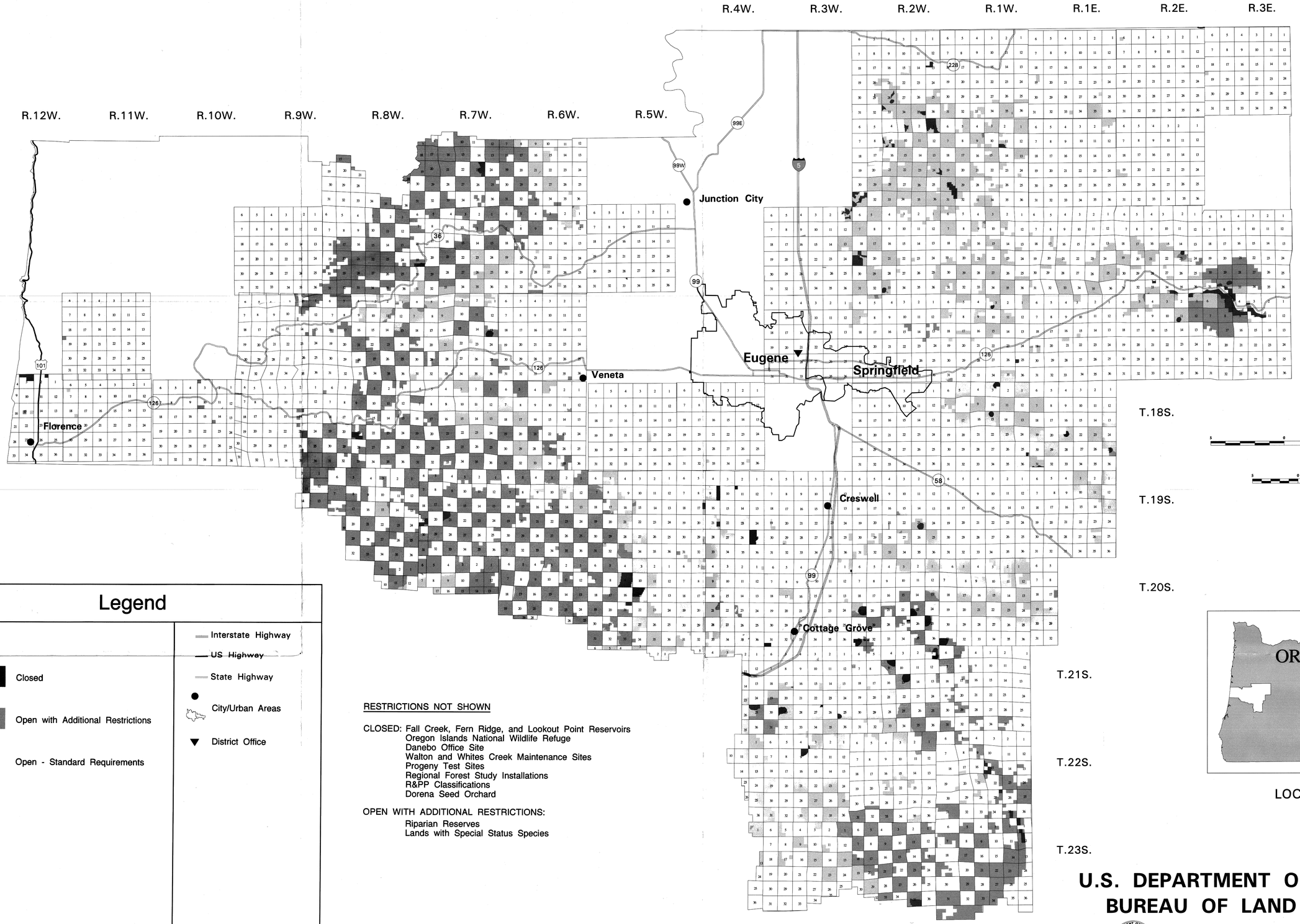

5 0 5 10 miles

5 0 5 10 km

SCALE

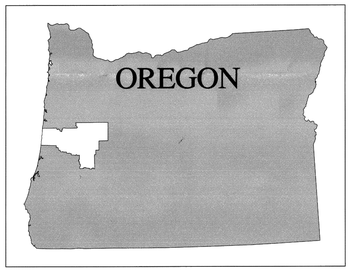

LOCATION

Legend

- Closed
- Open with Additional Restrictions
- Open - Standard Requirements
- Interstate Highway
- US Highway
- State Highway
- City/Urban Areas
- District Office

RESTRICTIONS NOT SHOWN

CLOSED: Fall Creek, Fern Ridge, and Lookout Point Reservoirs
Oregon Islands National Wildlife Refuge
Danebo Office Site
Walton and Whites Creek Maintenance Sites
Progeny Test Sites
Regional Forest Study Installations
R&PP Classifications
Dorena Seed Orchard

OPEN WITH ADDITIONAL RESTRICTIONS:
Riparian Reserves
Lands with Special Status Species

The Bureau of Land Management cannot assure the reliability or suitability of this information for a particular purpose. Original data was compiled from various sources. Spatial information may not meet National Map Accuracy Standards. This information may be updated without notification.

Note: This product generated through digital or automated means by district office.

MAP 9: SALABLE MINERAL RESTRICTIONS

U.S. DEPARTMENT OF THE INTERIOR
BUREAU OF LAND MANAGEMENT

EUGENE DISTRICT
1995 RMP

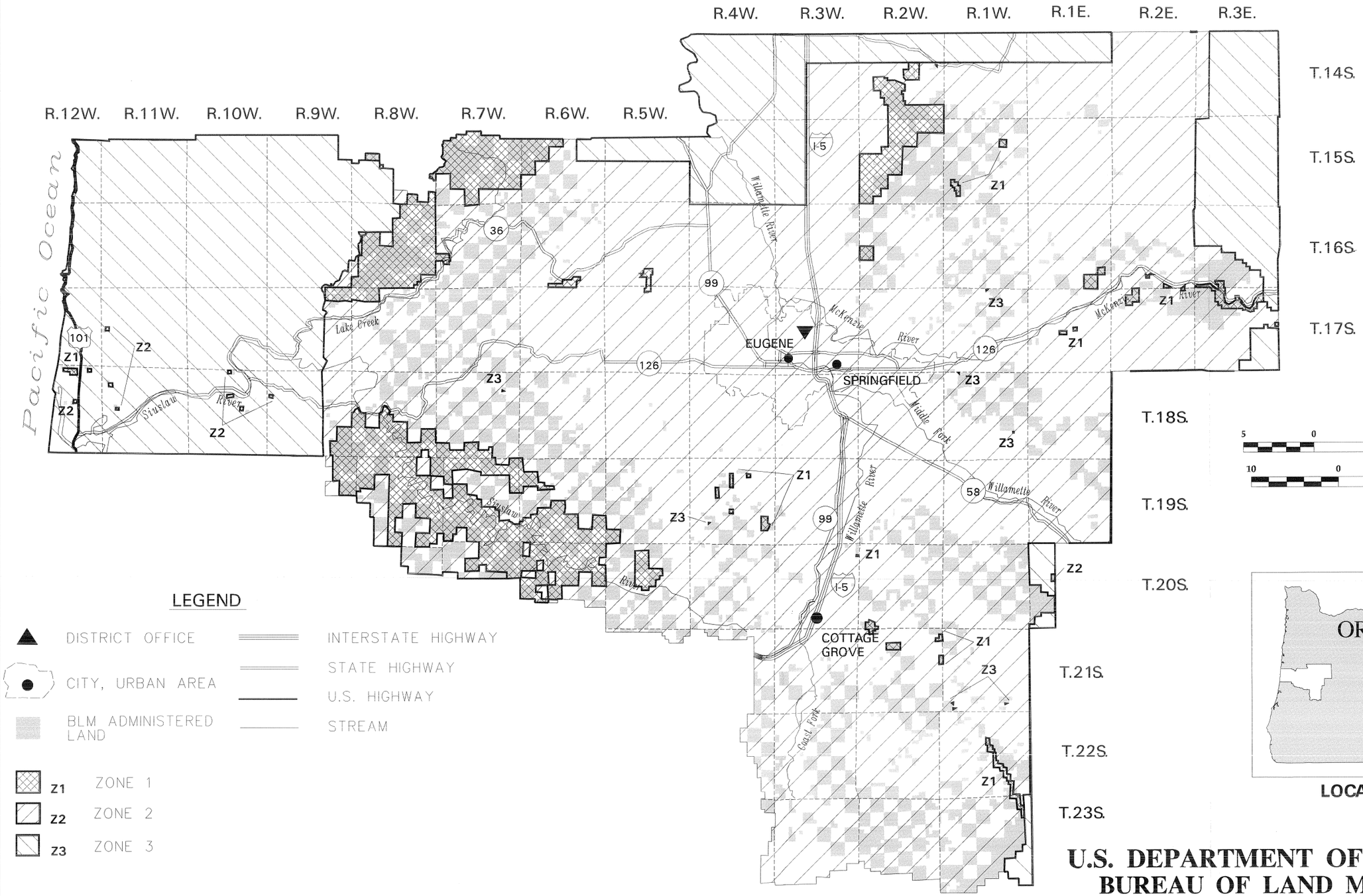

LEGEND

- DISTRICT OFFICE
- CITY, URBAN AREA
- BLM ADMINISTERED LAND
- INTERSTATE HIGHWAY
- STATE HIGHWAY
- U.S. HIGHWAY
- STREAM
- Z1 ZONE 1
- Z2 ZONE 2
- Z3 ZONE 3

5 0 5 10 15 miles

10 0 10 20 km

SCALE

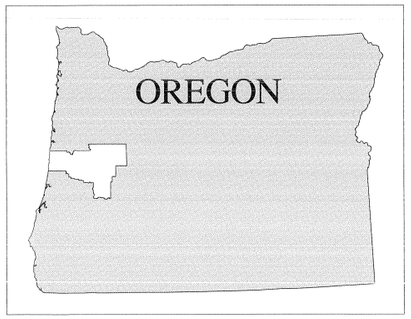

LOCATION MAP

The Bureau of Land Management cannot assure the reliability or suitability of this information for a particular purpose. Original data was compiled from various sources. Spatial information may not meet National Map Accuracy Standards. This information may be updated without notification.

Note: This product generated through digital or automated means by district office.

U.S. DEPARTMENT OF THE INTERIOR
BUREAU OF LAND MANAGEMENT

EUGENE DISTRICT
1995 RMP

MAP 10: LAND TENURE ZONES

R.4W. R.3W. R.2W. R.1W. R.1E. R.2E. R.3E.

R.12W. R.11W. R.10W. R.9W. R.8W. R.7W. R.6W. R.5W.

T.14S.

T.15S.

T.16S.

T.17S.

T.18S.

T.19S.

T.20S.

T.21S.

T.22S.

T.23S.

Pacific Ocean

101

Siuslaw River

Lake Creek

36

99

126

I-5

Willamette River

EUGENE

SPRINGFIELD

McKenzie River

Middle Fork

58

Coast Fork

COTTAGE GROVE

N

5 0 5 10 15 miles

10 0 10 20 km

SCALE

OREGON

LOCATION MAP

LEGEND

- DISTRICT OFFICE
- CITY, URBAN AREA
- BLM ADMINISTERED LAND
- INTERSTATE HIGHWAY
- STATE HIGHWAY
- U.S. HIGHWAY
- STREAM
- EXISTING AND PLANNED COMMUNICATION SITES
- RIGHT OF WAY CORRIDORS
- EXCLUSION AREAS
- AVOIDANCE AREAS

The Bureau of Land Management cannot assure the reliability or suitability of this information for a particular purpose. Original data was compiled from various sources. Spatial information may not meet National Map Accuracy Standards. This information may be updated without notification.

Note: This product generated through digital or automated means by district office.

U.S. DEPARTMENT OF THE INTERIOR
BUREAU OF LAND MANAGEMENT

EUGENE DISTRICT
1995 RMP

MAP 11: COMMUNICATION SITES AND RIGHT OF WAY CORRIDORS