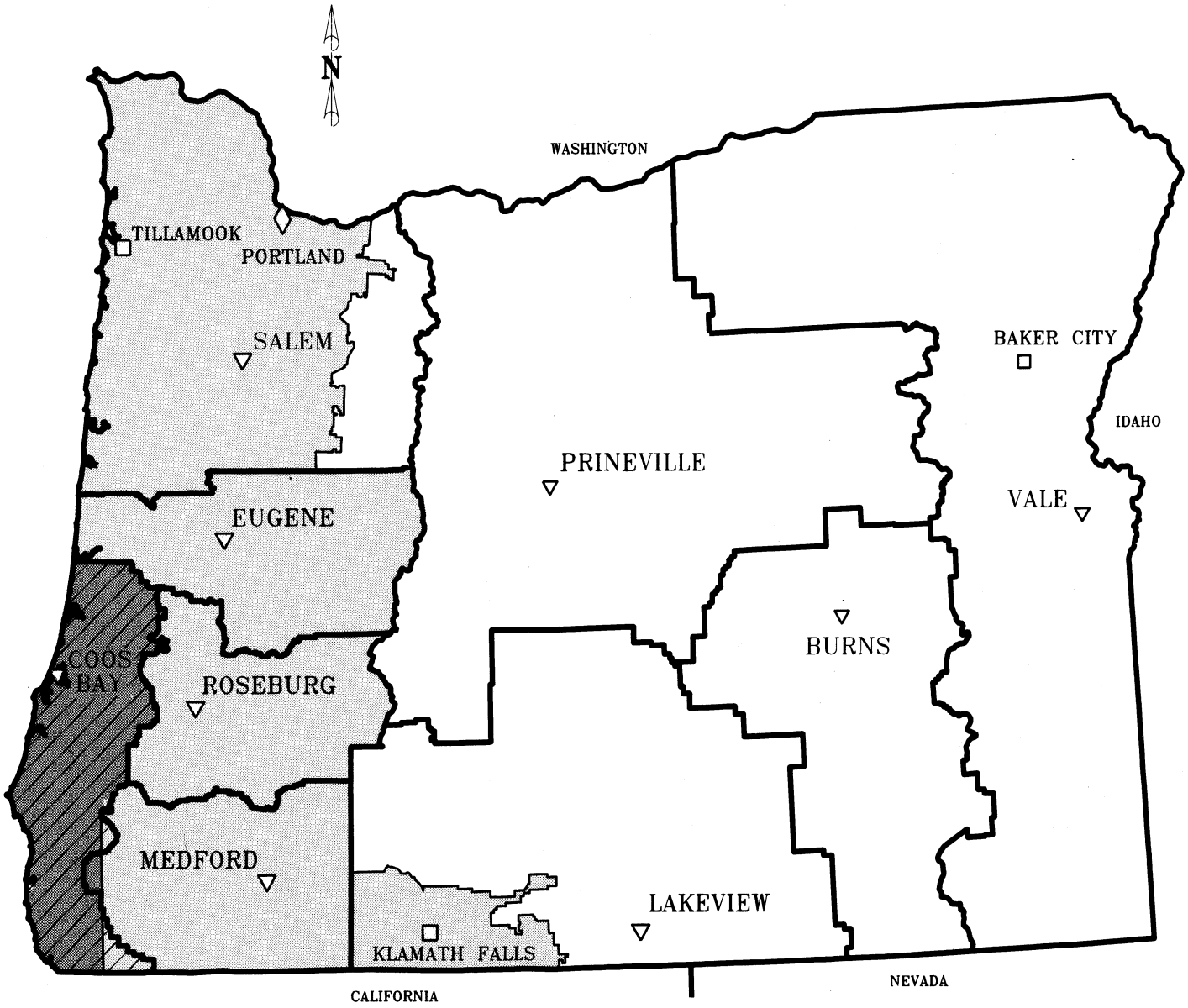

BLM State Office

BLM District Office

BLM Resource Area Office

District Boundary

Planning Area Boundary

Coos Bay Planning Area

Other Western Oregon Resource Management Planning Areas

Coos Bay District

U.S. DEPARTMENT OF THE INTERIOR
Bureau of Land Management
Oregon

COOS BAY DISTRICT
1995 RMP
MAP 1
GENERAL LOCATION COOS BAY PLANNING AREA

0 25 50
MILES

LEGEND

District Office
Planning Area Boundary
Highway
Stream
City, Urban Area
Oregon and California (O&C) Land
Public Domain Land
Coos Bay Wagon Road Land
Acquired Land

Status as of March 1, 1994 - does not reflect changes occuring later.

D1-9a-93

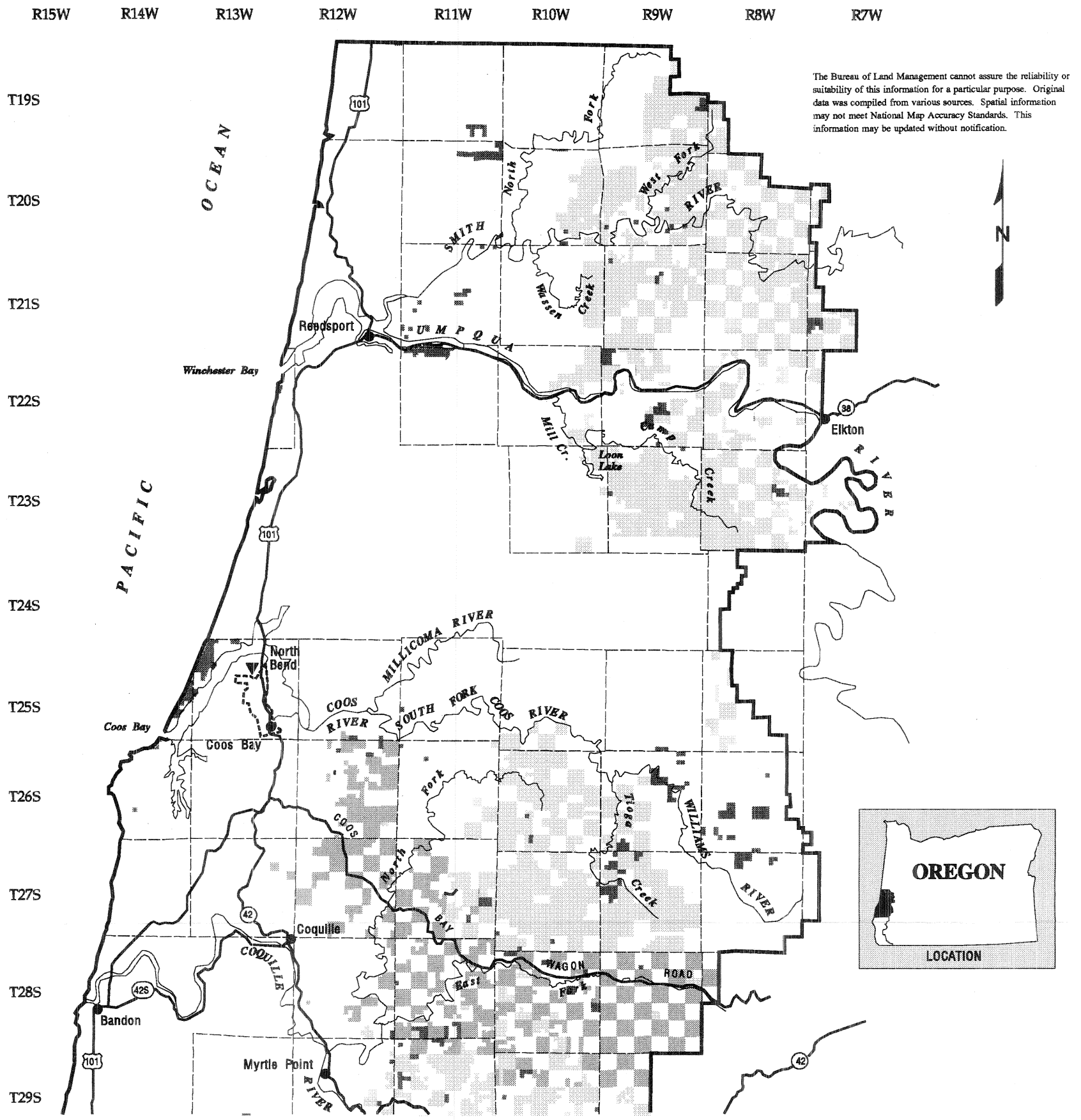

The Bureau of Land Management cannot assure the reliability or suitability of this information for a particular purpose. Original data was compiled from various sources. Spatial information may not meet National Map Accuracy Standards. This information may be updated without notification.

N

OREGON
LOCATION

MILES
0 5 10 20
0 5 10 20
KILOMETERS

U. S. Department of the Interior
Bureau of Land Management

COOS BAY DISTRICT
PLANNING AREA
1995 RMP

MAP 2N: LAND STATUS

LEGEND

- Planning Area Boundary
- District Boundary
- Highway
- Stream
- City, Urban Area
- Oregon and California (O&C) Land
- Public Domain Land
- Coos Bay Wagon Road Land
- Acquired Land

Status as of March 1, 1994 - does not reflect changes occuring later.

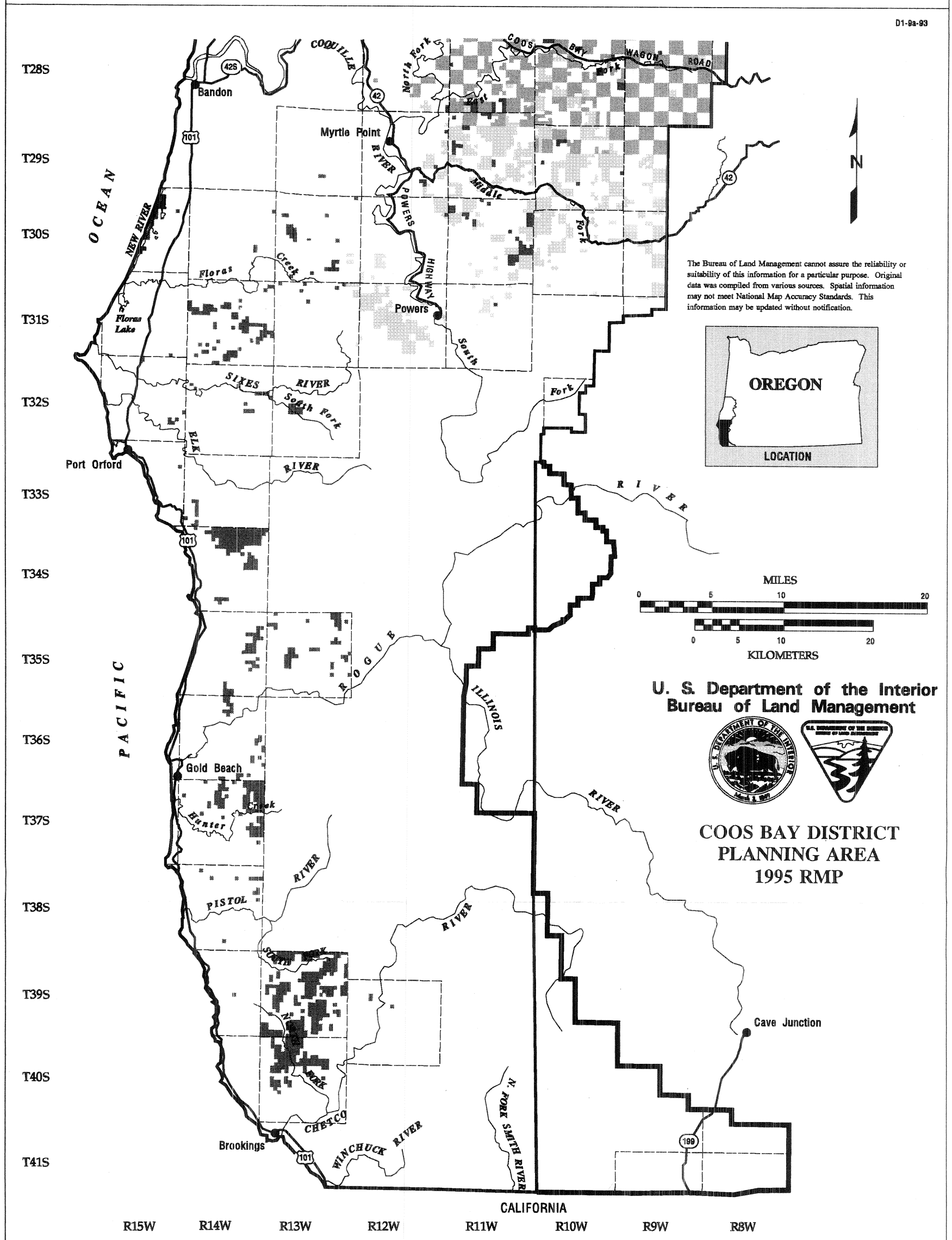

MAP 2S: LAND STATUS

LEGEND

District Office
Planning Area Boundary
Highway
Stream
City, Urban Area
Late -Successional Reserve
Connectivity / Diversity Block
General Forest Management Area
Tier 1 Key Watershed

Note: Does not reflect some recent corrections and changes which are included on the Land Status map.

D1-9a-93

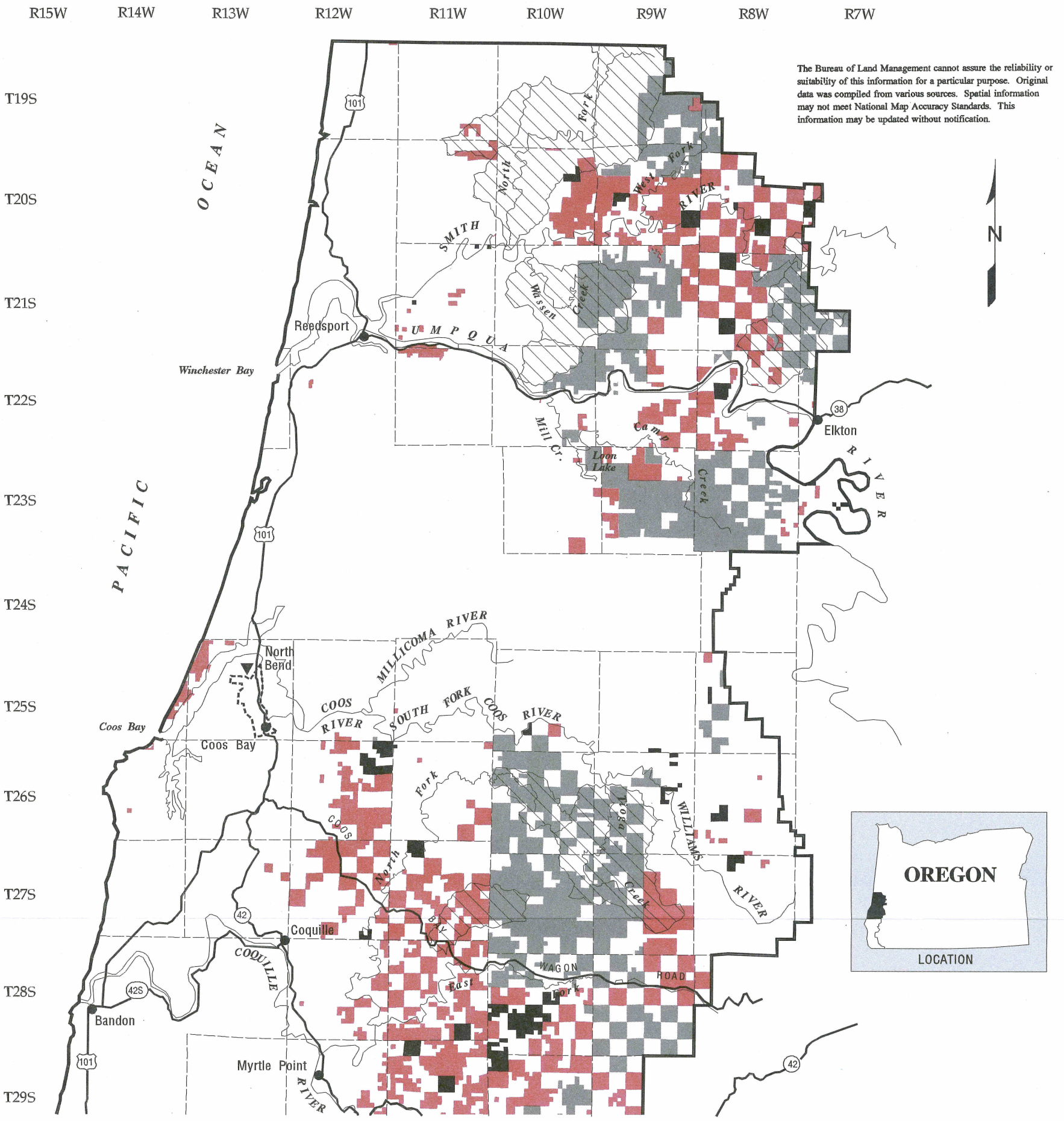

The Bureau of Land Management cannot assure the reliability or suitability of this information for a particular purpose. Original data was compiled from various sources. Spatial information may not meet National Map Accuracy Standards. This information may be updated without notification.

MILES
0 5 10 20
0 5 10 20
KILOMETERS

U. S. Department of the Interior
Bureau of Land Management

COOS BAY DISTRICT
PLANNING AREA
1995 RMP

MAP 3N: DISTRICT PLANNING STRATEGY

LEGEND

- Planning Area Boundary
- District Boundary
- Highway
- Stream
- City, Urban Area
- Late-Successional Reserve
- Connectivity / Diversity Block
- **General Forest Management Area**
- Tier 1 Key Watershed

Note: Does not reflect some recent corrections and changes which are included on the Land Status map.

D1-9a-93

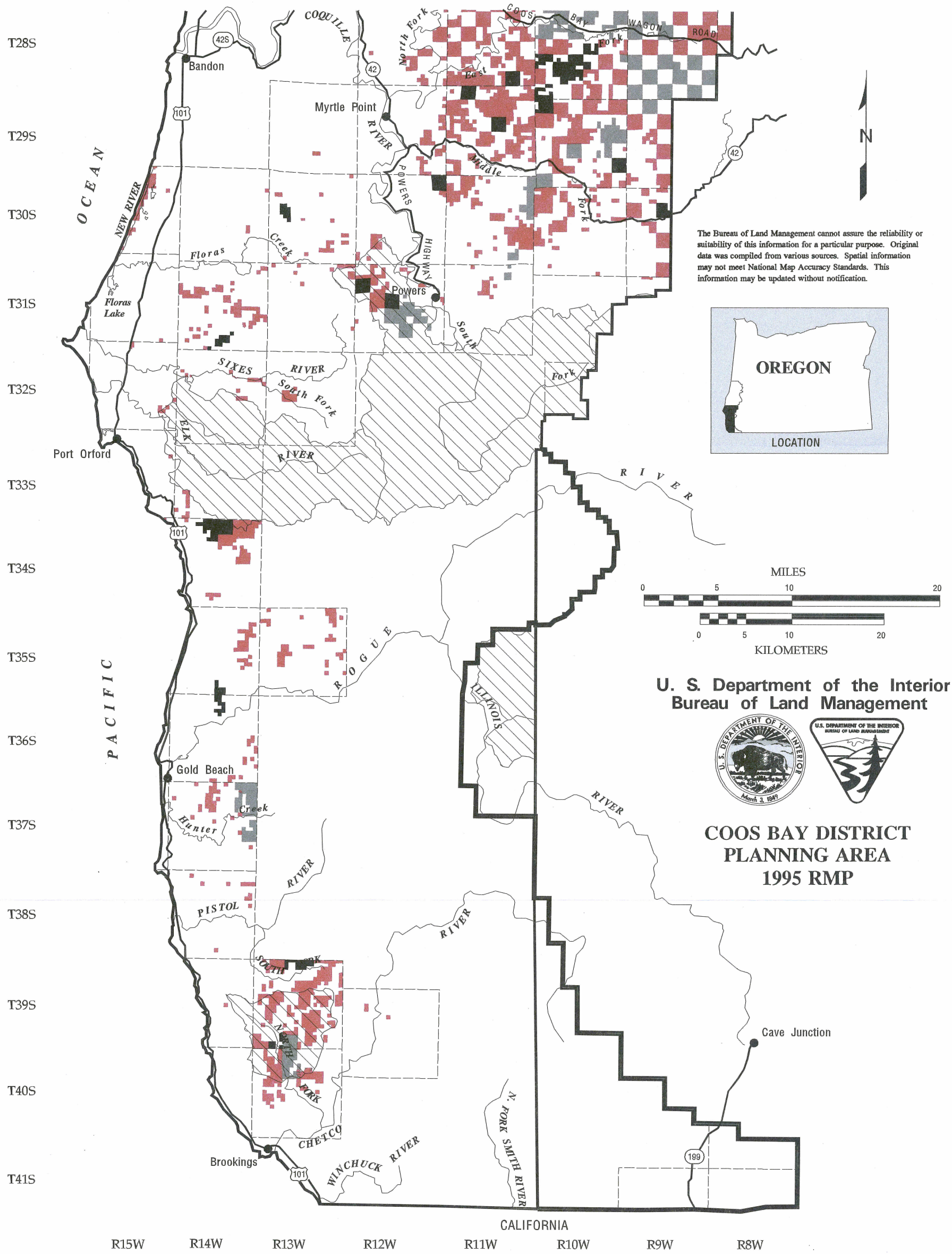

MAP 3S: DISTRICT PLANNING STRATEGY

LEGEND

District Office
Planning Area Boundary
Highway
Stream
City, Urban Area
BLM Administered Land
Existing Special Area
Proposed Special Area

Special Areas

1 = Cherry Creek RNA/ACEC

1P = Wassen Creek ACEC
2P = North Spit ACEC
3P = North Fork Coquille River ACEC
4P = Tioga Creek ACEC
5P = China Wall ACEC
6P = Upper Rock Creek ACEC

Wilderness and Study Areas

1W = Squaw Island

2W = Cherry Creek

Note: Does not reflect some recent corrections and changes which are included on the Land Status map.

D1-9a-93

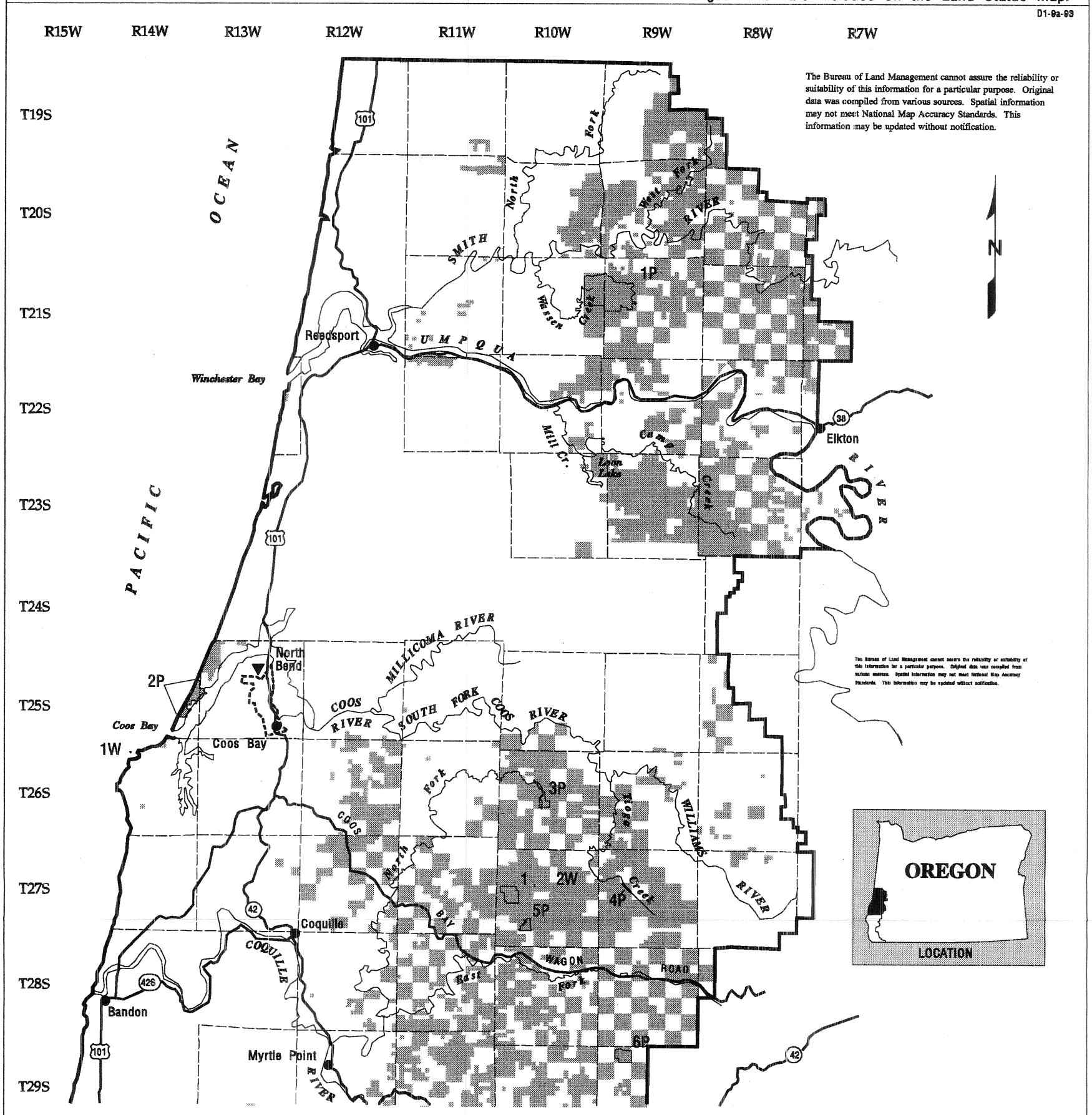

U. S. Department of the Interior
Bureau of Land Management

MAP 4N: EXISTING AND PROPOSED SPECIAL AREAS, WILDERNESS, AND STUDY AREAS

COOS BAY DISTRICT
PLANNING AREA
1995 RMP

LEGEND

Planning Area Boundary	Stream	2 Existing Special Area
District Boundary	City, Urban Area	7P Proposed Special Area
Highway	BLM Administered Land	4W WSA

2 = New River ACEC
3 = Powers Environmental Education Area

6P = Upper Rock Creek ACEC
7P = North Fork Hunter Creek ACEC
8P = Hunter Creek Bog ACEC
9P = North Fork Chetco River ACEC

3W = North Sisters rock - WSA
4W = Zwagg Island - WSA

Note: Does not reflect some recent corrections and changes which are included on the Land Status map.

D1-9a-93

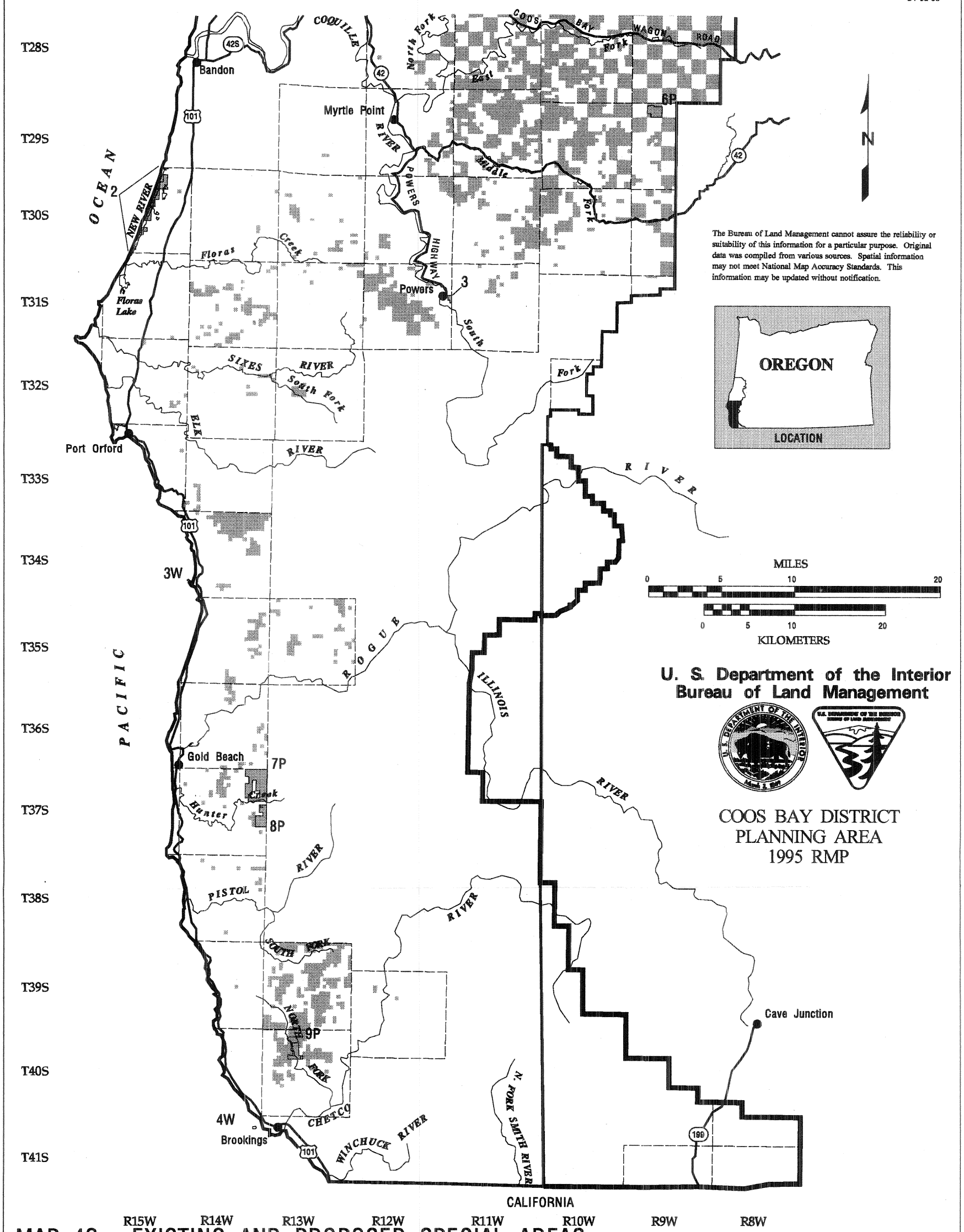

MAP 4S: EXISTING AND PROPOSED SPECIAL AREAS, WILDERNESS, AND STUDY AREAS

LEGEND

▼	District Office		Stream	■	Class 1 Land
	Planning Area Boundary		City, Urban Area	■	Class 2 Land
	Highway			■	Class 3 Land
				■	Class 4 Land

Note: Does not reflect some recent corrections and changes which are included on the Land Status map.

D1-9a-93

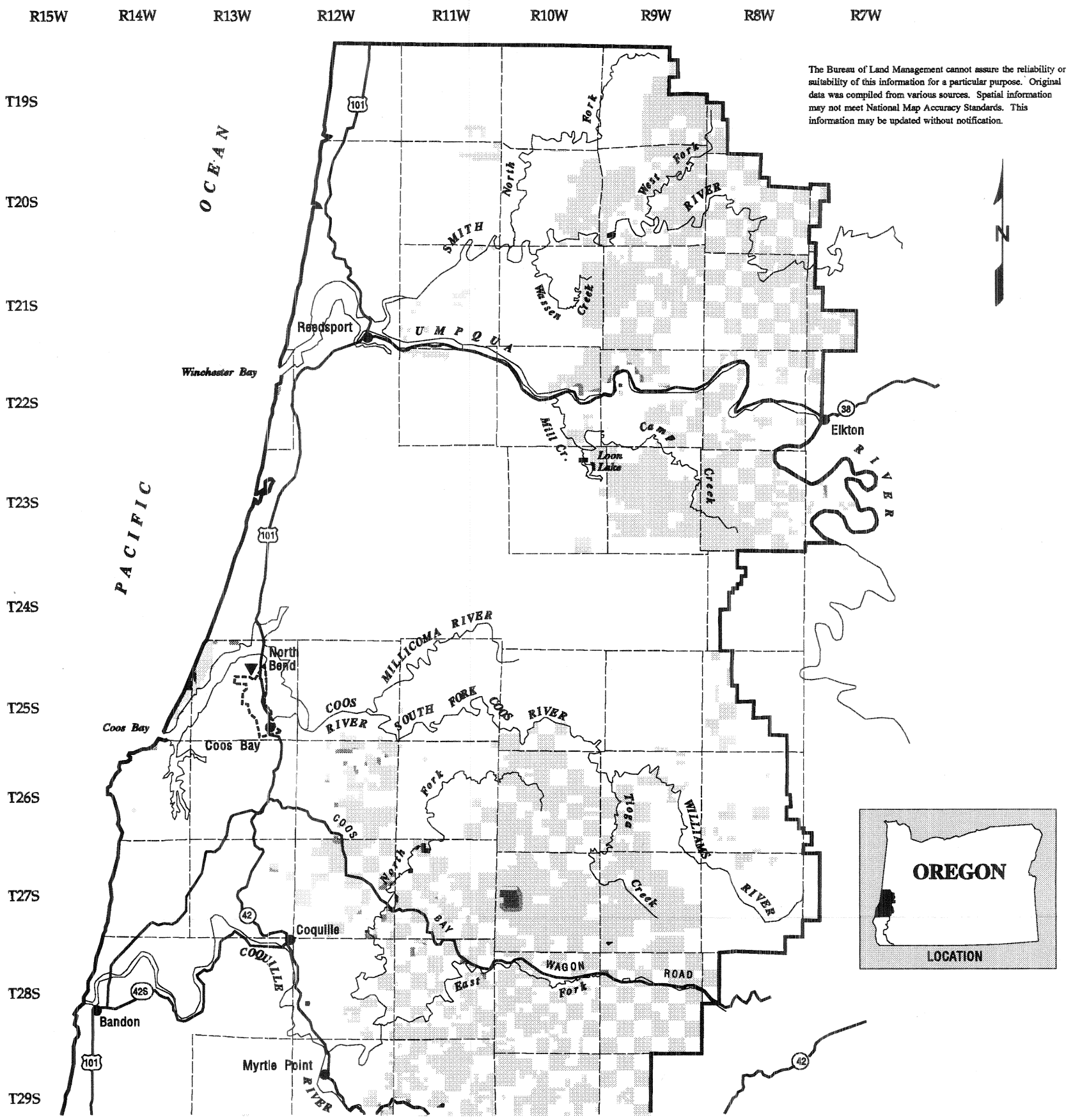

The Bureau of Land Management cannot assure the reliability or suitability of this information for a particular purpose. Original data was compiled from various sources. Spatial information may not meet National Map Accuracy Standards. This information may be updated without notification.

MILES
0 5 10 20
0 5 10 20
KILOMETERS

U. S. Department of the Interior
Bureau of Land Management

COOS BAY DISTRICT
PLANNING AREA
1995 RMP

MAP 5N: VISUAL RESOURCE MANAGEMENT CLASSES

LEGEND

Planning Area Boundary		Stream		NONE	Class 1 Land
District Boundary		City, Urban Area			Class 2 Land
Highway					Class 3 Land
					Class 4 Land

Note: Does not reflect some recent corrections and changes which are included on the Land Status map.

D1-9a-93

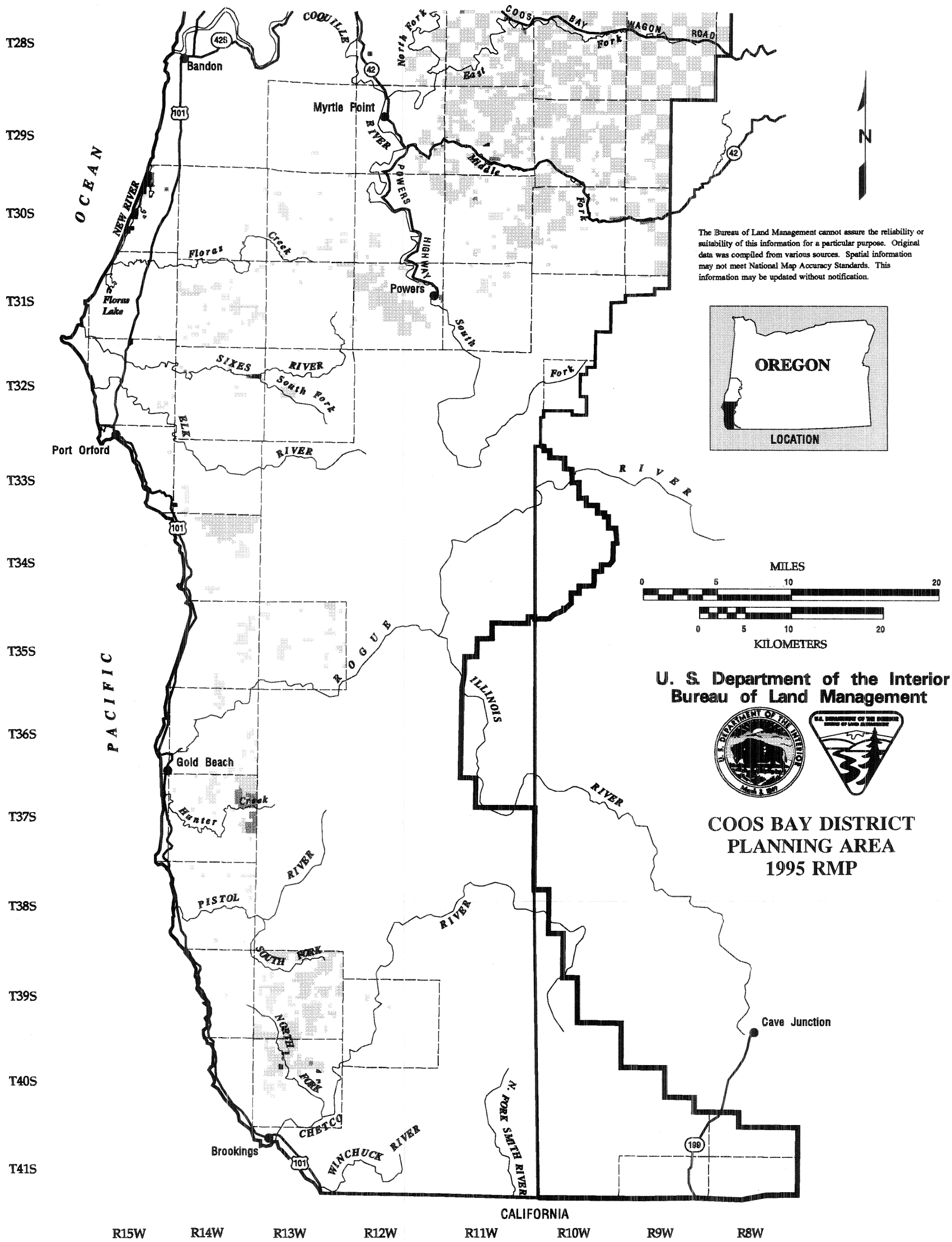

MAP 5S: VISUAL RESOURCE MANAGEMENT CLASSES

LEGEND

District Office
Planning Area Boundary
Highway
Stream
City, Urban Area
BLM Administered Land
BLM Administered Land within 1/4 mile of 0-20 acre county zoning area

Note: Does not reflect some recent corrections and changes which are included on the Land Status map.

D1-9a-93

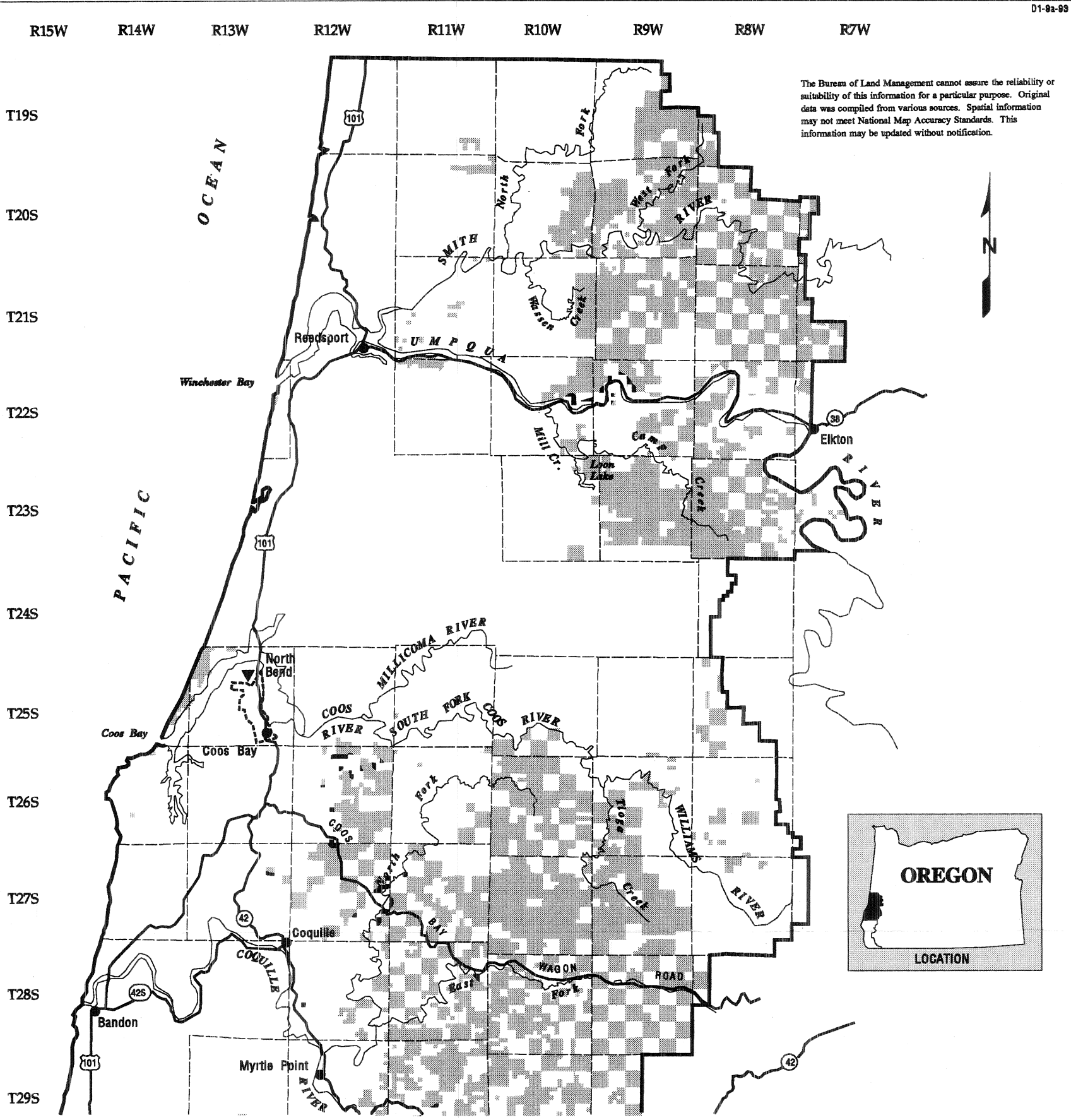

The Bureau of Land Management cannot assure the reliability or suitability of this information for a particular purpose. Original data was compiled from various sources. Spatial information may not meet National Map Accuracy Standards. This information may be updated without notification.

MILES
0 5 10 20
0 5 10 20
KILOMETERS

U. S. Department of the Interior
Bureau of Land Management

COOS BAY DISTRICT
PLANNING AREA
1995 RMP

MAP 6N: RURAL INTERFACE AREAS

LEGEND

- Planning Area Boundary
- District Boundary
- Highway
- Stream
- City, Urban Area
- BLM Administered Land
- BLM Administered Land within 1/4 mile of 0-20 acre county zoning area

Note: Does not reflect some recent corrections and changes which are included on the Land Status map.

D1-9a-93

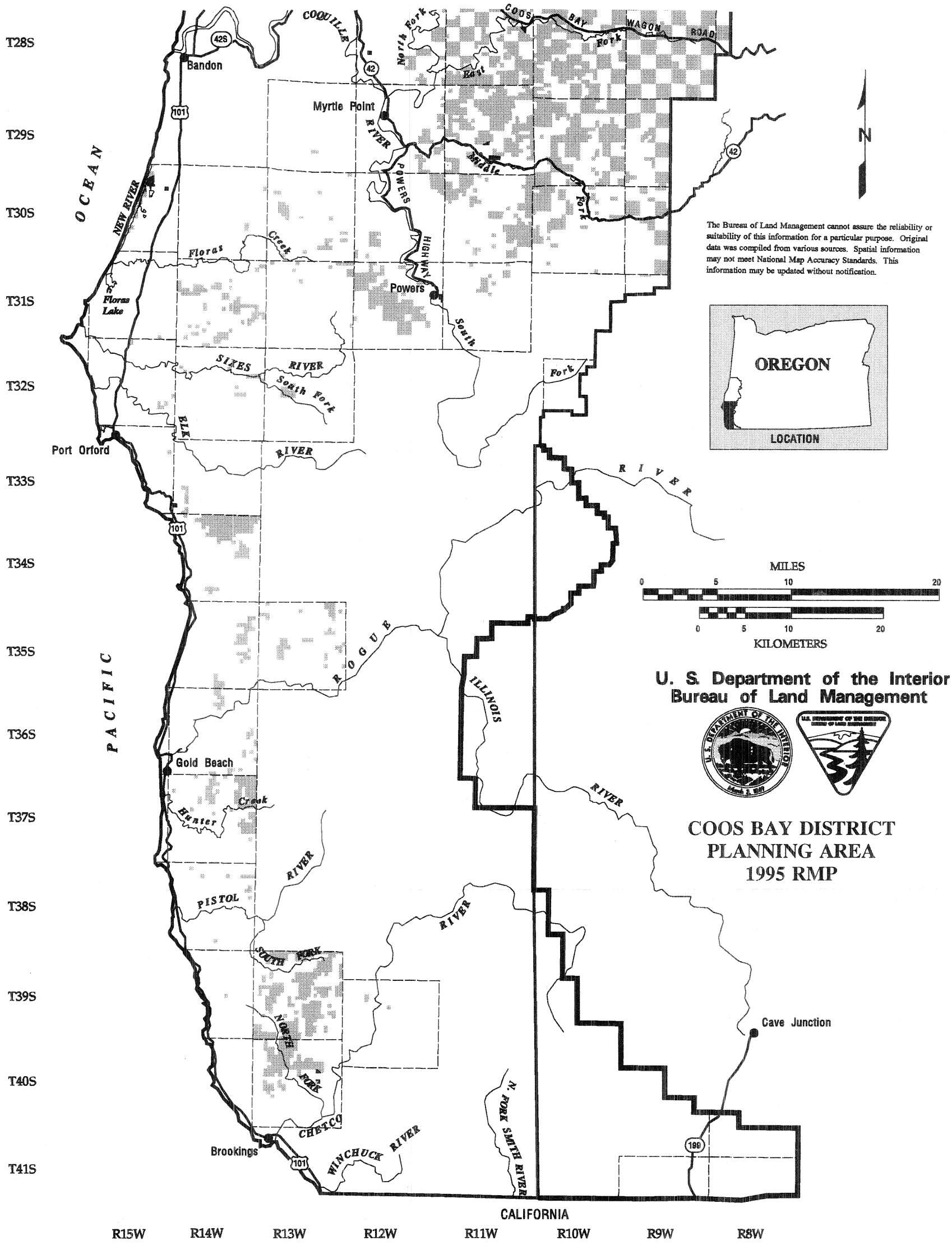

MAP 6S: RURAL INTERFACE AREAS

LEGEND

District Office
Planning Area Boundary
Highway
Stream
City, Urban Area
BLM Administered Land
5 Existing Recreation Site/Area
3P Proposed Recreation Site/Area
B3P Proposed Scenic Byway

1 = Smith River Falls
2 = Vincent Creek
3 = Dean Creek Elk Viewing Area SRMA
4 = Loon Lake / East Shore SRMA
5 = Coos Bay Shorelands SRMA
6 = North Spit Boat Ramp
7 = Laverne Park
8 = Park Creek
9 = Big Tree
10 = Burnt Mountain Cabin
11 = Frona Park
12 = Brummit Fir Trail

1P = Roman Nose / Kentucky Creek Trail
2P = Smith River Log Dump (Day Use)
3P = Fawn Creek Boat Ramp
4P = Smith River Falls Boat Ramp
5P = Vincent Creek Boat Ramp
6P = Wassen Creek Trail
7P = Big Bend
8P = Umpqua Lighthouse
9P = North Spit Public Dock
10P = Gregory Point SRMA
11P = Coos Head
12P = Tioga Basin

13P = East Fairview Boat Ramp
14P = McKinley Camp and Trail
15P = Rock Prairie Park and Boat Ramp
16P = Middle Creek Park
17P = Judge Hamilton Park
18P = Upper Rock Creek Trail

B1P = Smith River Road
B2P = South Sisters - Oxbow Access Road
B3P = Mill Creek / Loon Lake / Tyee Roads
B4P = Coos Bay Wagon Road
B5P = Myrtle Point to Sitkum Road

Note: Does not reflect some recent corrections and changes which are included on the Land Status map.

D1-9a-93

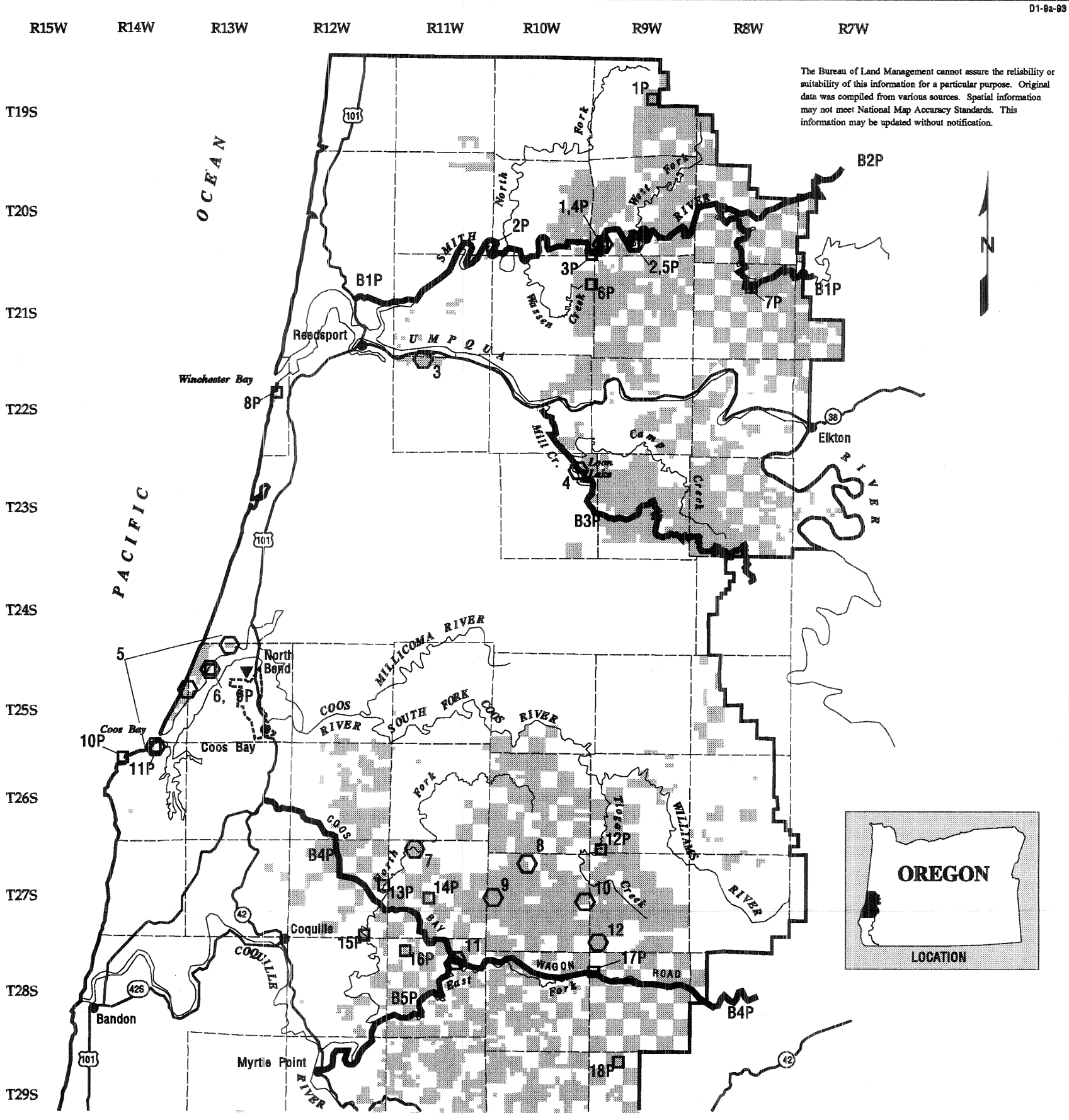

The Bureau of Land Management cannot assure the reliability or suitability of this information for a particular purpose. Original data was compiled from various sources. Spatial information may not meet National Map Accuracy Standards. This information may be updated without notification.

U. S. Department of the Interior
Bureau of Land Management

MAP 7N: EXISTING AND PROPOSED RECREATION SITES, AREAS, TRAILS, AND BYWAYS

COOS BAY DISTRICT
PLANNING AREA
1995 RMP

LEGEND

Planning Area Boundary
District Boundary
Highway
Stream
City, Urban Area
BLM Administered Land
11 Existing Recreation Site/Area
16p Proposed Recreation Site/Area
B4p Proposed Scenic Byway

11 = Frona Park
13 = New River SRMA
14 = Bear Creek
15 = Sixes River SRMA
16 = Palmer Butte
16p = Middle Creek Park
17p = Judge Hamilton Park
18p = Upper Rock Creek Trail
19p = Camp Myrtlewood Trail
20p = Cape Blanco
21p = South Sister Rock
22p = North Fork Hunter Creek Trail
23p = Hunter Creek Bog Trail
B4p = Coos Bay Wagon Road
B5p = Myrtle Point to Sitkum

Note: Does not reflect some recent corrections and changes which are included on the Land Status map.

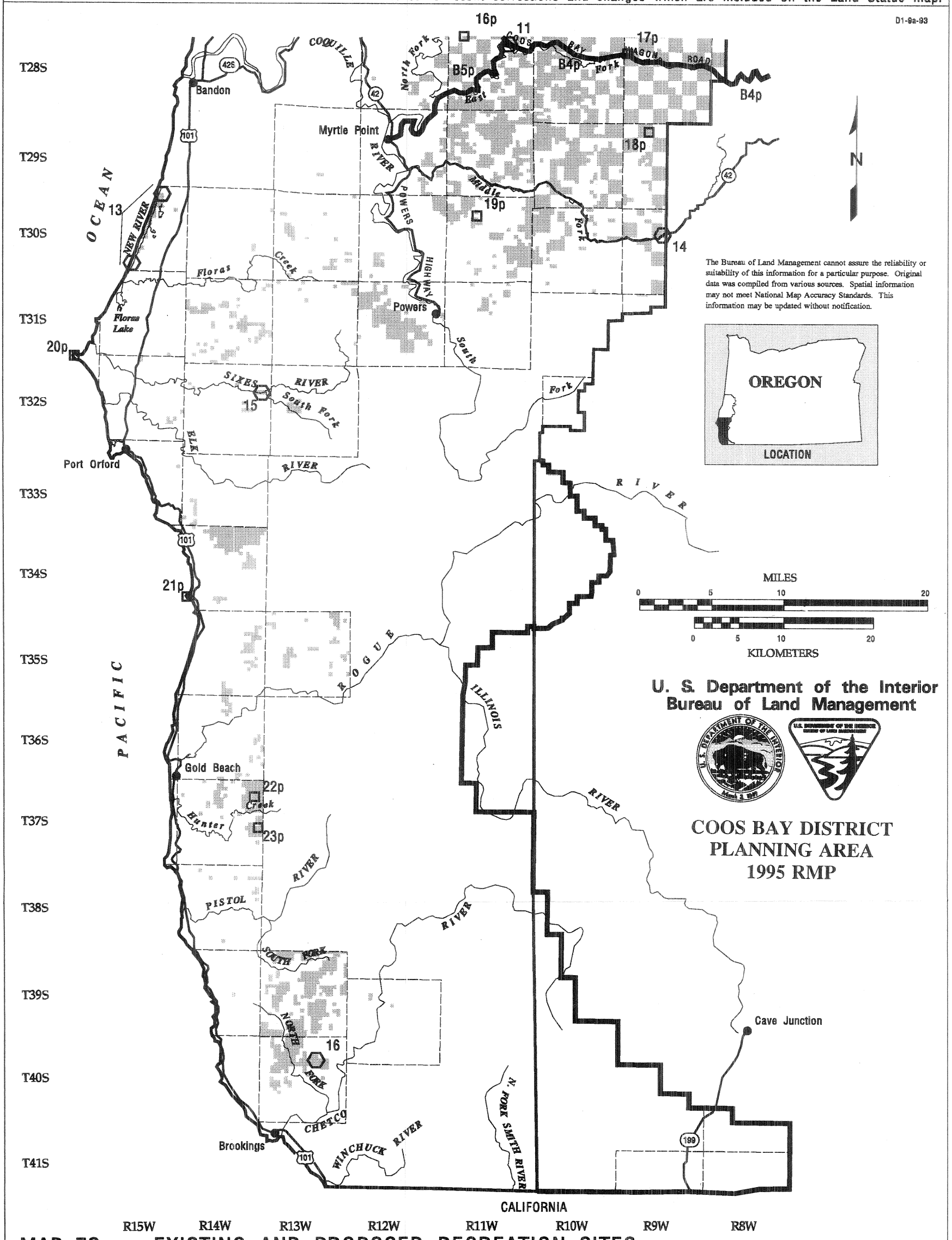

MAP 7S: EXISTING AND PROPOSED RECREATION SITES, AREAS, TRAILS, AND BYWAYS

LEGEND

▼	District Office		Stream	■	Closed
▬	Planning Area Boundary	●	City, Urban Area	■	Open / Restricted
▬	Highway		BLM Administered Land		

Note: Does not reflect some recent corrections and changes which are included on the Land Status map.

D1-9a-93

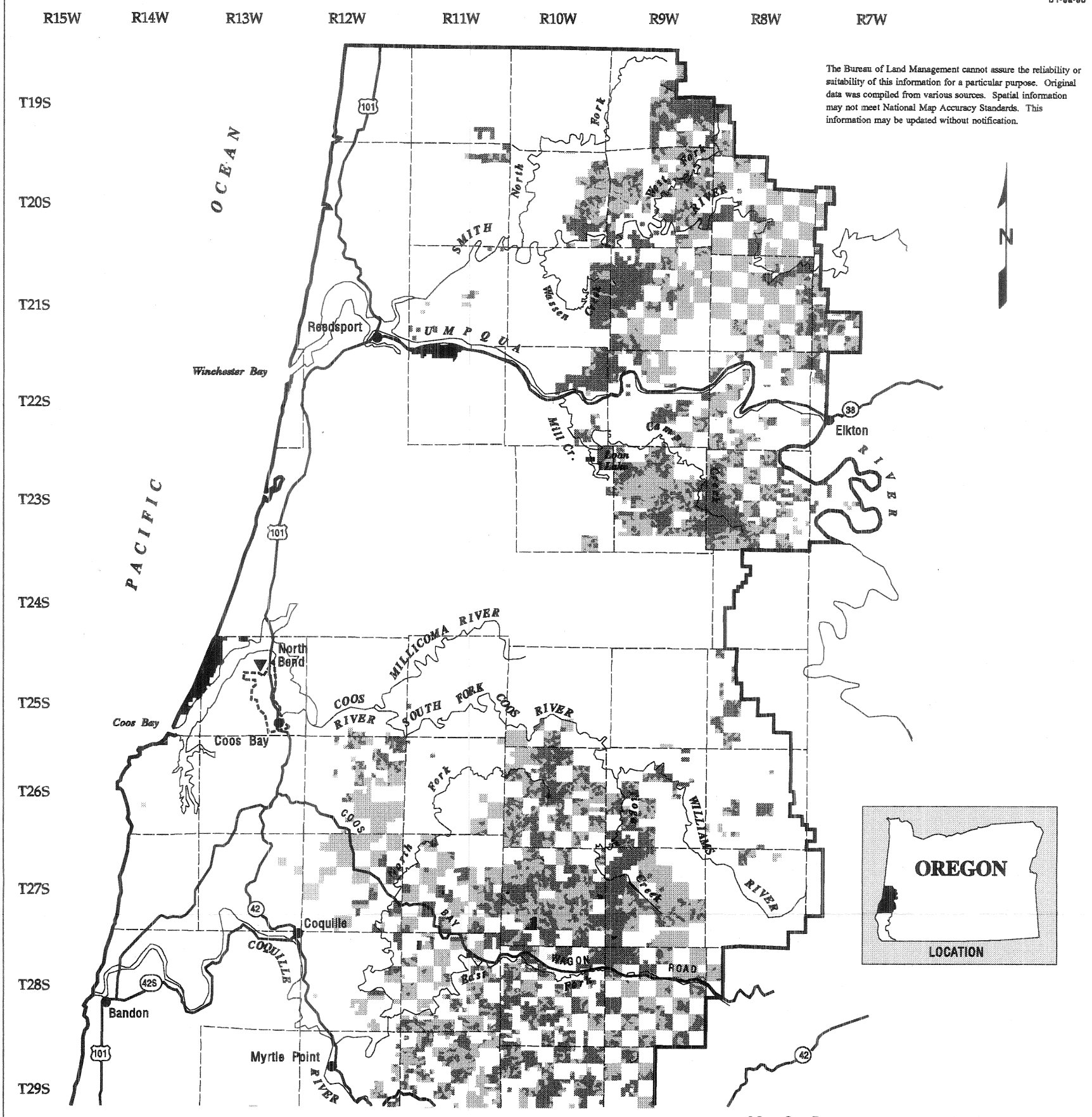

U. S. Department of the Interior
Bureau of Land Management

COOS BAY DISTRICT
PLANNING AREA
1995 RMP

MAP 8N: LOCATABLE MINERALS RESTRICTIONS

LEGEND

- Planning Area Boundary
- District Boundary
- Highway
- Stream
- City, Urban Area
- BLM Administered Land
- Closed
- Open / Restricted

Note: Does not reflect some recent corrections and changes which are included on the Land Status map.

D1-9a-93

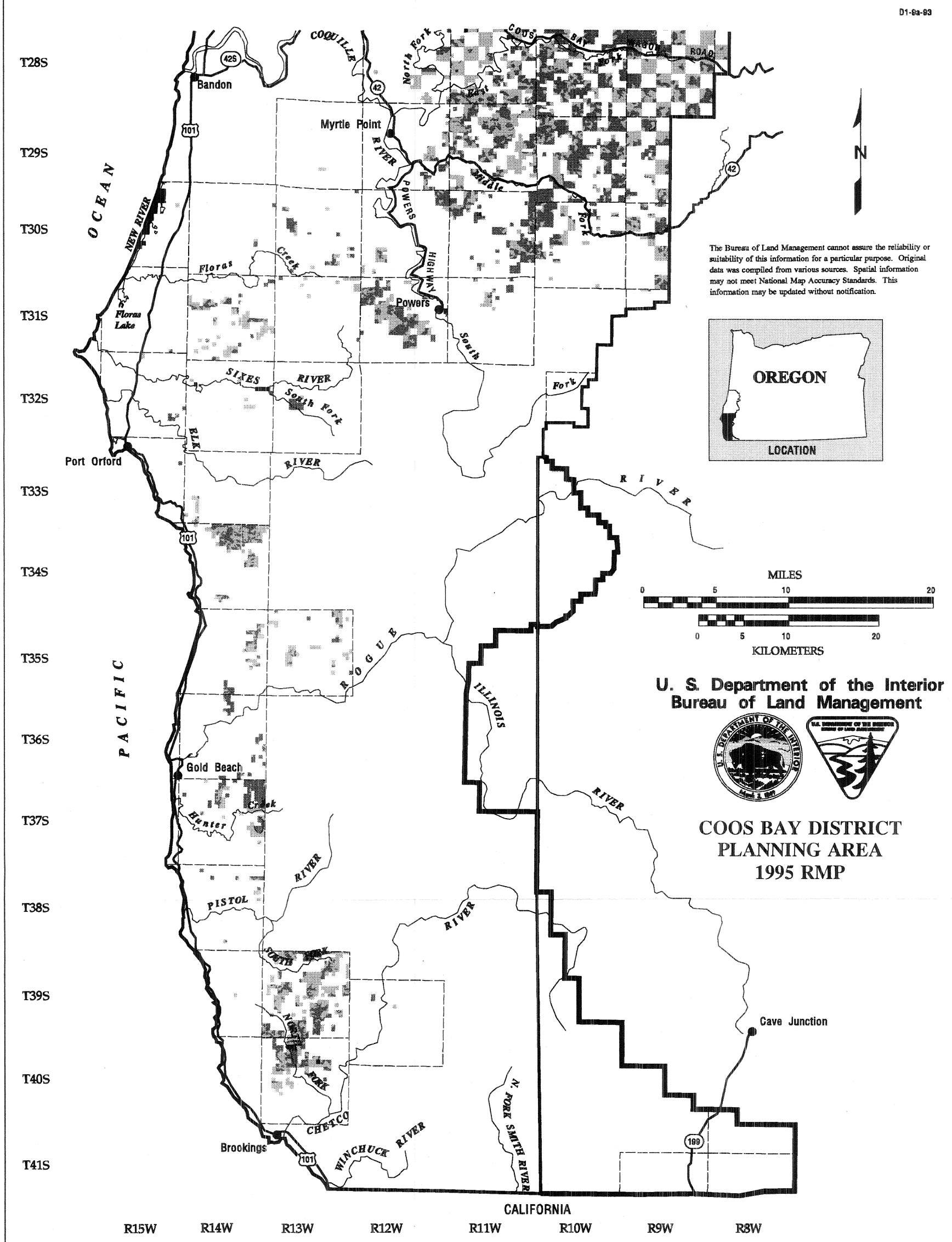

MAP 8S: LOCATABLE MINERALS RESTRICTIONS

LEGEND

District Office
Planning Area Boundary
Highway
Stream
City, Urban Area
BLM Administered Land
CSU
NSO

Note: Does not reflect some recent corrections and changes which are included on the Land Status map.

D1-9a-93

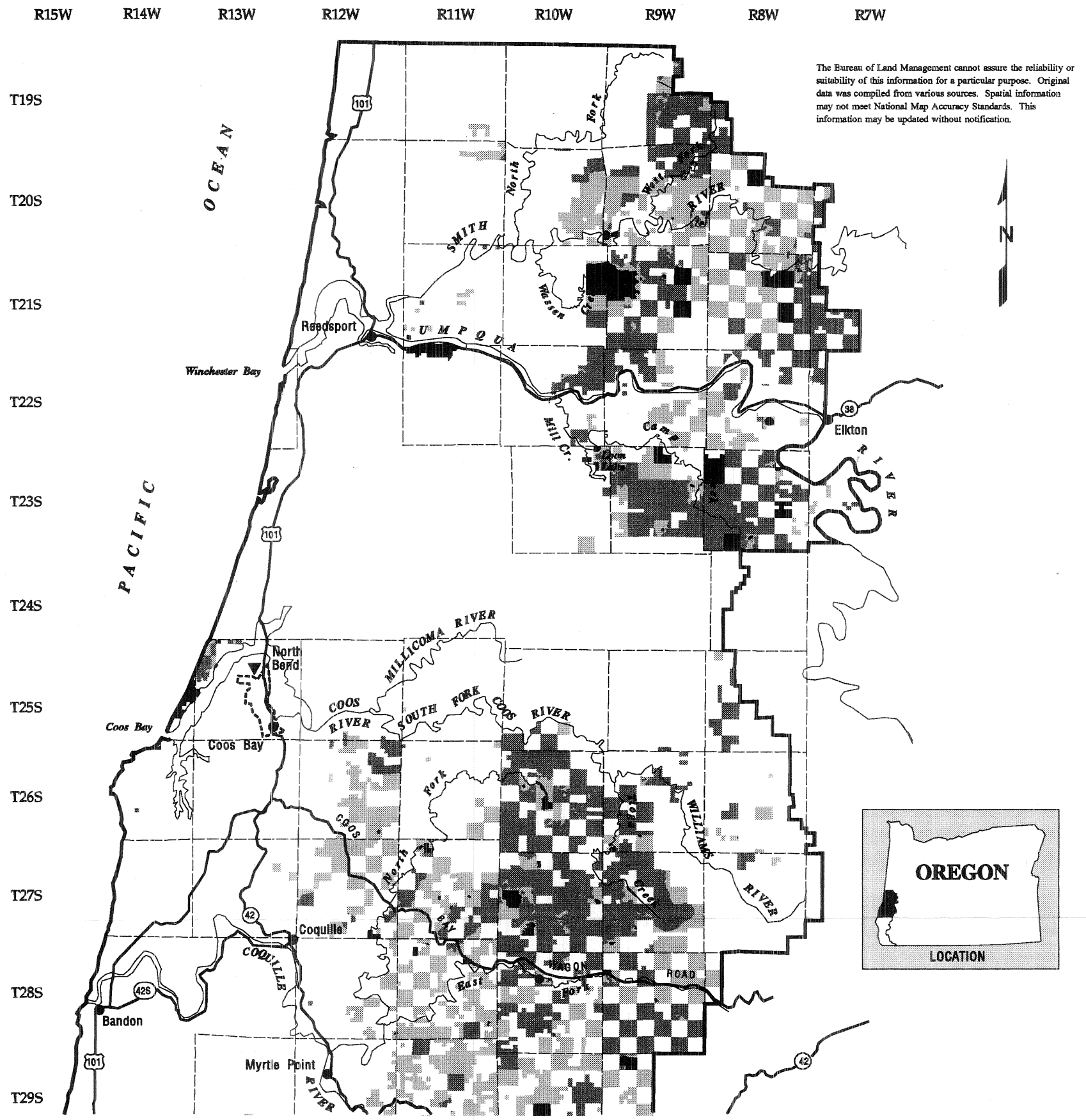

The Bureau of Land Management cannot assure the reliability or suitability of this information for a particular purpose. Original data was compiled from various sources. Spatial information may not meet National Map Accuracy Standards. This information may be updated without notification.

MILES
0 5 10 20
0 5 10 20
KILOMETERS

U. S. Department of the Interior
Bureau of Land Management

COOS BAY DISTRICT
PLANNING AREA
1995 RMP

MAP 9N: LEASABLE MINERALS RESTRICTIONS

LEGEND

Planning Area Boundary	Stream	CSU
District Boundary	City, Urban Area	NSO
Highway	BLM Administered Land	

Note: Does not reflect some recent corrections and changes which are included on the Land Status map.

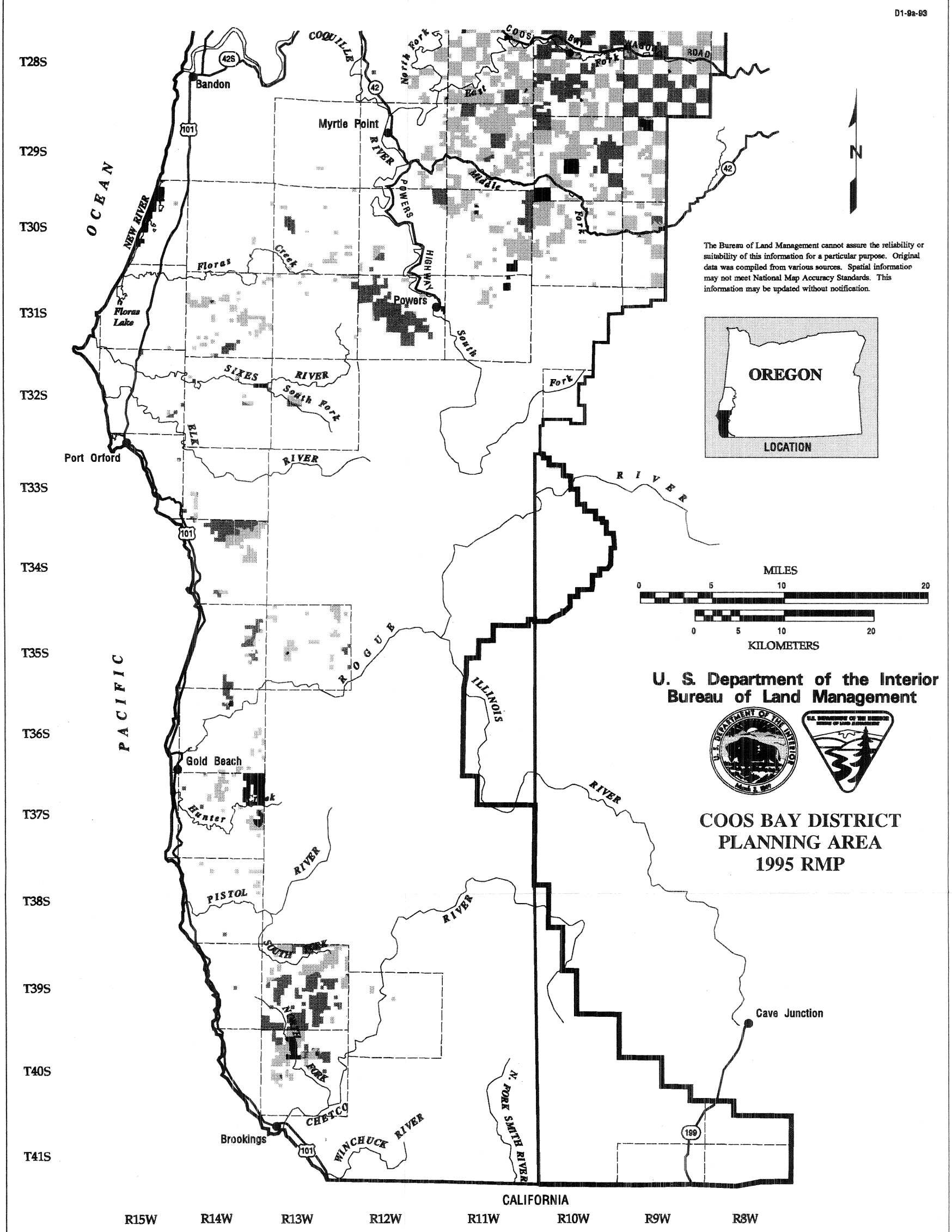

MAP 9S: LEASABLE MINERALS RESTRICTIONS

LEGEND

▼	District Office		Stream	■	Zone 1 Land
▬	Planning Area Boundary		City, Urban Area	■	Zone 2 Land
▬	Highway			■	Zone 3 Land

Note: Does not reflect some recent corrections and changes which are included on the Land Status map.

D1-9a-93

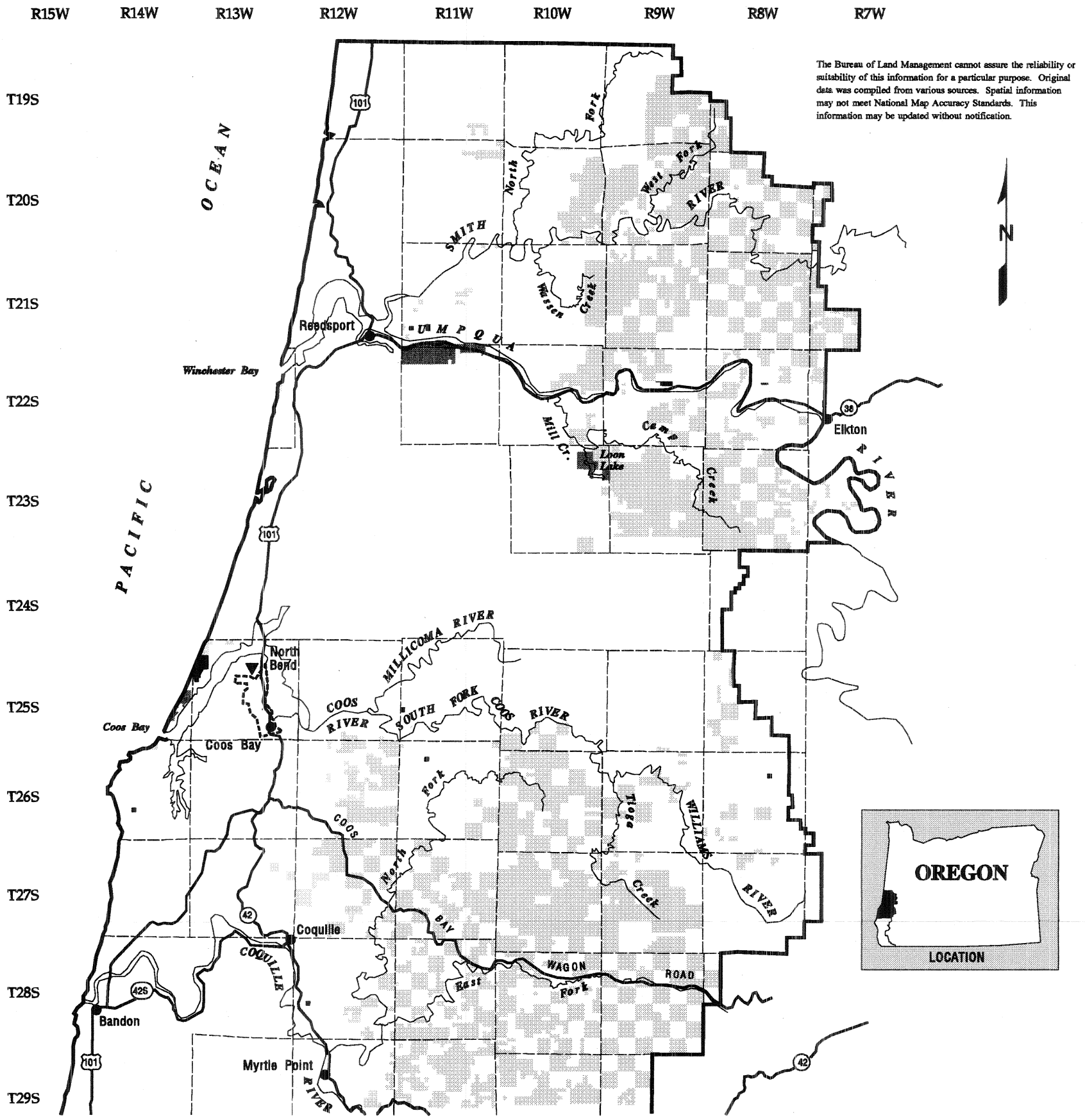

The Bureau of Land Management cannot assure the reliability or suitability of this information for a particular purpose. Original data was compiled from various sources. Spatial information may not meet National Map Accuracy Standards. This information may be updated without notification.

MILES
0 5 10 20
0 5 10 20
KILOMETERS

U. S. Department of the Interior
Bureau of Land Management

COOS BAY DISTRICT
PLANNING AREA
1995 RMP

MAP 10N: LAND TENURE ZONES

LEGEND

Planning Area Boundary	Stream	Zone 1 Land
District Boundary	City, Urban Area	Zone 2 Land
Highway		Zone 3 Land

Note: Does not reflect some recent corrections and changes which are included on the Land Status map.

D1-9a-93

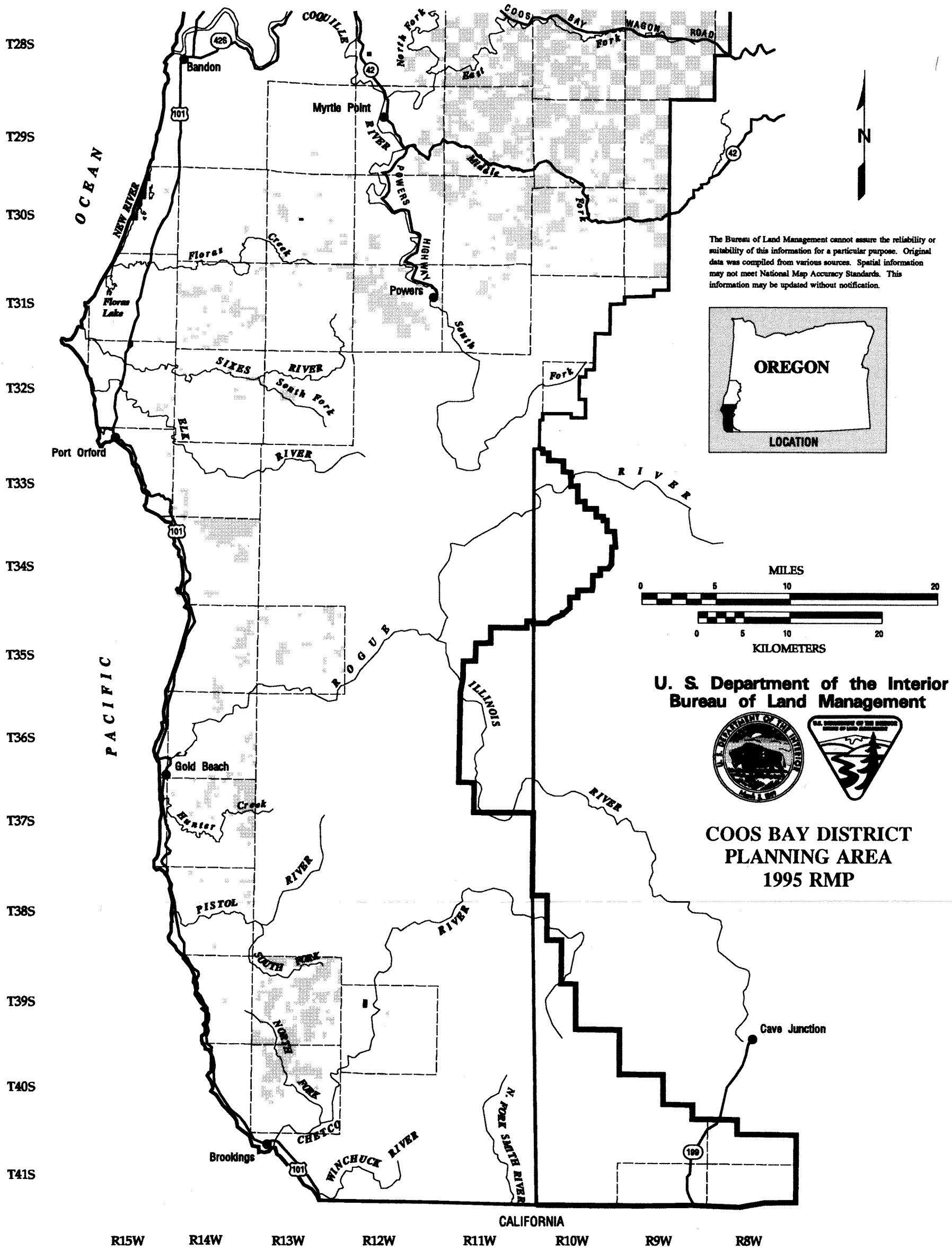

The Bureau of Land Management cannot assure the reliability or suitability of this information for a particular purpose. Original data was compiled from various sources. Spatial information may not meet National Map Accuracy Standards. This information may be updated without notification.

MAP 10S: LAND TENURE ZONES

The Bureau of Land Management cannot assure the reliability or suitability of this information for a particular purpose. Original data was compiled from various sources. Spatial information may not meet National Map Accuracy Standards. This information may be updated without notification.

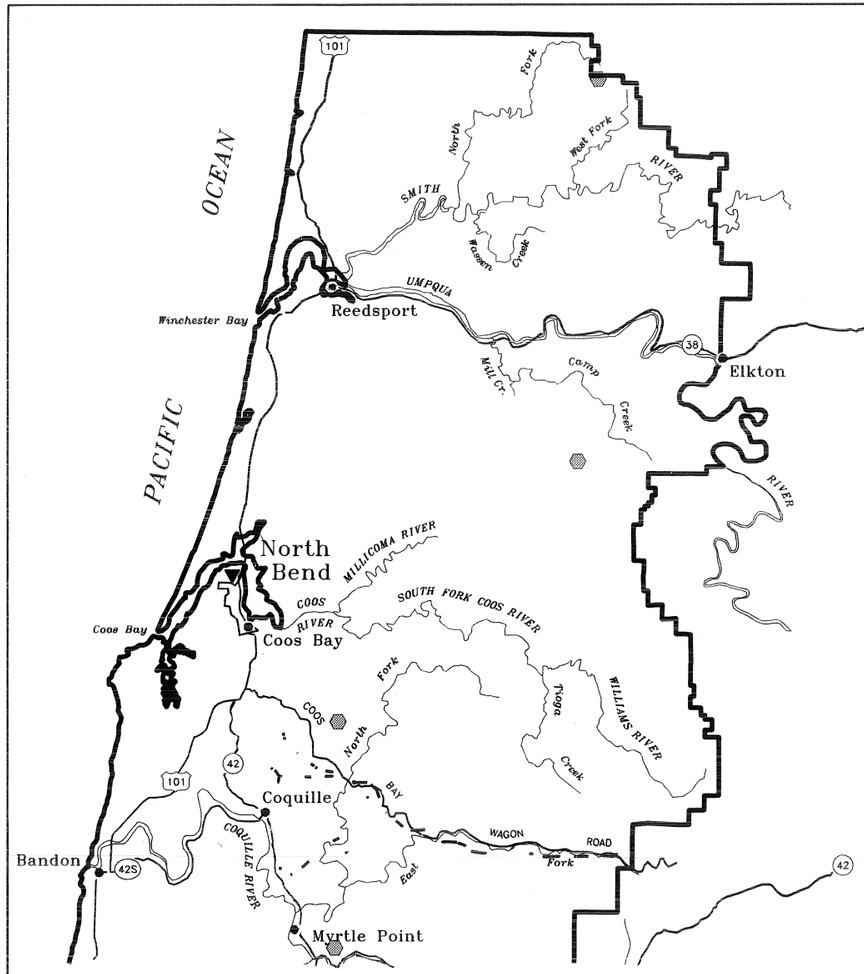

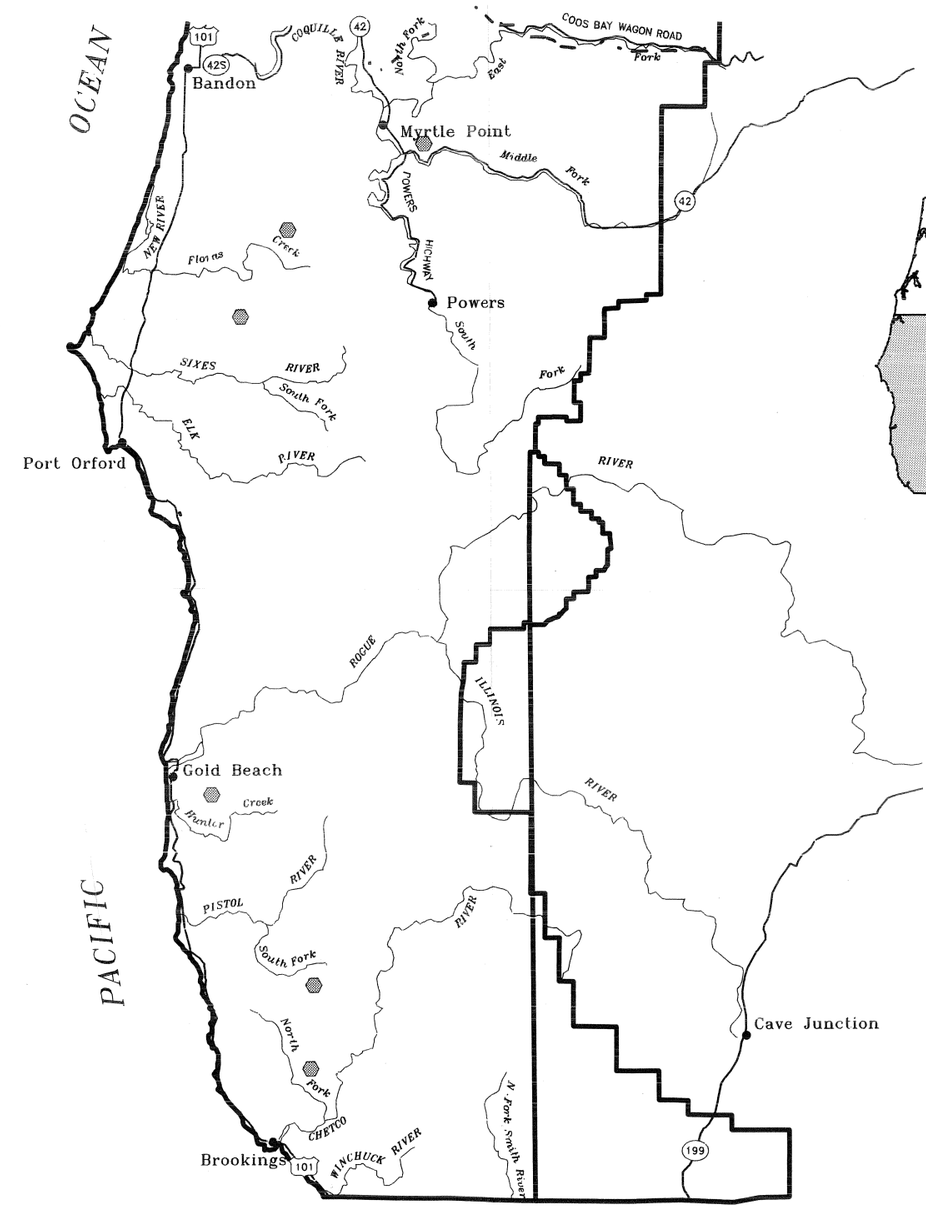

LEGEND

- District Office
- Interstate Highway
- U.S. Highway
- State Highway
- Planning Area Boundary
- Highway
- Stream
- Urban Area
- City
- General Communication Site
- Utility Right of Way

U.S. Department of the Interior
Bureau of Land Management

COOS BAY DISTRICT PLANNING AREA 1995 RMP

10 0 10 20
MILES

MAP 11: COMMUNICATION SITES AND RIGHTS OF WAY