SPORTSMAN SERIES

TROUT CREEK, OREGON
2008

BURNS DISTRICT
U.S. Department of the Interior
Bureau of Land Management

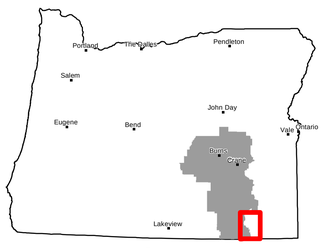

Oregon

Burns District BLM

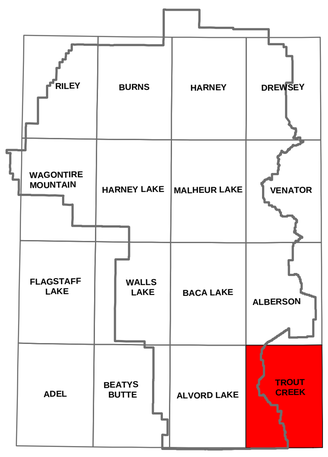

Quad Index

PLEASE RESPECT THE WISHES OF PRIVATE LANDOWNERS!
Ask permission before traveling on or through private lands.

Legend

- Bureau of Land Management Administered Land
- Bureau of Land Management Wilderness Study Area
- State Land
- Private Land
- ODFW Hunting Unit Boundary
- County Boundary
- BLM District Boundary
- Paved Road
- Non-Paved Improved Road
- Primitive or Unknown Road Surface
- Undeveloped Water Source
- Perennial Stream
- Intermittent Stream
- Perennial Lake
- Intermittent Lake
- Dry Lake
- Marsh
- Powerline
- 100 Foot Contour
- 1000 Foot Index Contour



Two-Track Road on the Trout Creek Mountains

0 0.8 1.6 Miles

Note: No warranty is made by the Bureau of Land Management as to the accuracy, reliability or completeness of these data for individual or aggregate use with other data. Original data was compiled from various sources and may be updated without notification. Ownership boundaries are accurate to within plus or minus 200 feet. Make local inquiry of roads conditions in remote areas. Some roads are impassable following severe weather. Roads displayed may not be all existing roads.

Please notify the Bureau of Land Management of any improvements or corrections that could be made to this product.
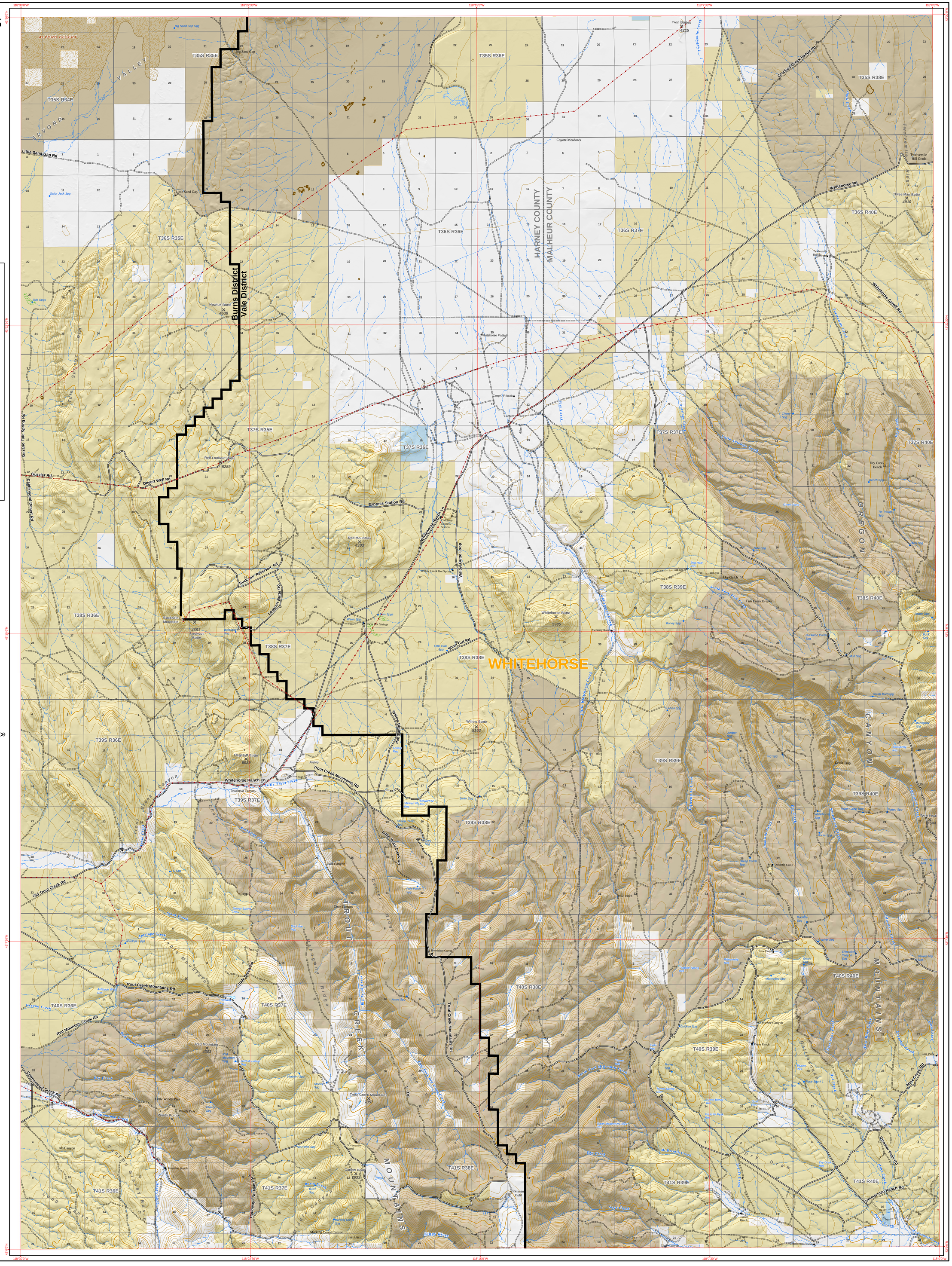
Submit comments to:
Burns District BLM
28910 Hwy 20 West
Hines, Oregon 97738
(541) 573-4400
www.or.blm.gov/Burns/